





DRAFT









DRAFT





DRAFT





DRAFT









DRAFT







DRAFT





DRAFT







DRAFT





DRAFT



DRAFT









DRAFT





DRAFT



DRAFT



# Appendix G Database Report

DRAFT



*Prepared By:*  
**KEYSTONE**  
CONSULTING  
ENGINEERS

[www.KCEinc.com](http://www.KCEinc.com)



Government Records  
Report | 2024  
With Platinum Review

Order Number: 95269

Report Generated: 02/20/2024

Project Name: SEDA-Council of Governments

Project Number: CB-24-020

SEDA-Council of Governments  
420 Clark St  
Williamsport, PA 17702

with [Envirosite Atlas](#)

---

Contact us at:  
(866) 211-2028  
[envirositecorp.com](http://envirositecorp.com)

<b>Section</b>	<b>Page</b>
<u>Executive Summary</u> .....	<u>1</u>
<u>Executive Summary by Distance</u> .....	<u>2</u>
<u>Executive Summary by Database</u> .....	<u>3</u>
<u>Property Proximity Map</u> .....	<u>11</u>
<u>Area Map</u> .....	<u>12</u>
<u>Map Findings Summary</u> .....	<u>13</u>
<u>Map Findings</u> .....	<u>20</u>
<u>Unmappable Summary</u> .....	<u>204</u>
<u>Environmental Records Searched</u> .....	<u>205</u>
<u>Geological Landscape Section</u> .....	<u>228</u>
<u>Geological Landscape Section Soil Map</u> .....	<u>231</u>
<u>Geological Landscape Section Summary</u> .....	<u>232</u>
<u>Geological Findings Map</u> .....	<u>237</u>
<u>Geological Landscape Section Map Findings</u> .....	<u>238</u>
<u>Geological Landscape Section Map Findings Radon</u> .....	<u>303</u>
<u>Geological Landscape Records Searched</u> .....	<u>304</u>

**Disclaimer - Copyright and Trademark Notice**

*All information contained in this report are based on data available from various public, government and other sources and are based upon the best data available from those sources. The information available in this report may be available from other sources and is not exclusive or the exclusive property of EnviroSite Corporation.*

*NO WARRANTY EXPRESSED OR IMPLIED, IS MADE IN CONNECTION WITH THIS REPORT, INCLUDING WITHOUT LIMITATION, MERCHANTABILITY OR FITNESS FOR A PARTICULAR PURPOSE. ALL RISK IS ASSUMED BY USER AND EnviroSite assumes no liability for faulty or inaccurate information. The Reports may utilize a variety of public and other sources reasonably available to EnviroSite. EnviroSite cannot, and does not assure, warrant, guarantee or assume any liability for the correctness, comprehensiveness, timeliness or completeness of any of such information, nor is the information in any Report to be construed as legal advice with respect to environmental risks associated with any property. EnviroSite shall not be liable to anyone for any claims, causes of action, suits, damages, losses, costs and expenses (including, without limitation, attorneys' fees and costs) arising out of or caused by this report regardless of the acts, errors or omissions, or negligence of EnviroSite. Any damages shall be limited to the purchase price of the report.*

*Purchaser of the report accepts the report "As Is". The report is intended only to provide information only and should not be considered as providing any legal advice, prediction, forecast, or fact as to the environmental risk for any specific property. Reports are proprietary to EnviroSite, and contain copyrighted material and trademarks of EnviroSite. All other trademarks used herein are the property of their respective owners. All rights of EnviroSite as to the Reports are reserved.*



Envirosite Corporation has conducted a search of all reasonably ascertainable records in accordance with EPA's AAI (40 CFR Part 312) requirements and the ASTM E-1527-21 Environmental Site Assessments standard.

**SUBJECT PROPERTY INFORMATION:**

**ADDRESS:**

SEDA-Council of Governments  
420 Clark St  
Williamsport, PA 17702

**COORDINATES:**

Latitude (North):	41.225710 - 41°13'32.6"
Longitude (West):	-77.008907 - -77°0'32.1"
Universal Transverse Mercator:	Zone 18N
UTM X (Meters):	331620.89
UTM Y (Meters):	4565759.24
State Plane Coordinates:	3701 - Pennsylvania North (US Survey Feet)
X Coordinate (Feet):	2172356.818 E
Y Coordinate (Feet):	386732.5 N

**ELEVATION:**

Elevation: 575 ft. above sea level

**USGS TOPOGRAPHIC MAP ASSOCIATED WITH SUBJECT PROPERTY:**

Subject Property Map: 41077-B1 Williamsport, PA  
Most Recent Revision: 2019

DRAFT

<u>MAP ID</u>	<u>SITE NAME</u>	<u>ADDRESS</u>	<u>DATABASE(S)</u>	<u>RELATIVE ELEVATION</u>	<u>DIRECTION / DISTANCE</u>
<b>1</b>	AVIATION CORP PLT,LYC	41.225, -77.007778	FUDS	Higher	ESE / 0.064 mi., 337 ft.
<b>A2</b>	325 FISHER STREET SOUTH WILLIAMSPORT	325 FISHER ST	EFACTS ENV REMEDIATION - PA	Lower	NW / 0.098 mi., 516 ft.
<b>A3</b>	INDEPENDENT FIRE CO	306 CLARK ST	ARCHIVE UST - PA, EFACTS ENV REMEDIATION...	Lower	NNW / 0.115 mi., 607 ft.
<b>B4</b>	FAMILY DOLLAR STORE NO 848	1245 W SOUTHERN AVE	ECHO, FRS, RCRA_NONGEN	Lower	NNE / 0.129 mi., 682 ft.
<b>B5</b>	Keystone State Auctioneers Inc	1215 W Southern Ave	DEBRIS EPA SWRCY	Lower	NNE / 0.142 mi., 748 ft.
<b>C6</b>	NIPPON PANEL CO SOUTH WILLIAMSP...	124 REYNOLDS ST   REAR 11...	AFS, HIST AFS 2, RCRA_NONGEN	Lower	NNW / 0.217 mi., 1147...
<b>D7</b>	ROBERT BRADLEY	1570 WEST SOUTHERN AV	MANIFEST EPA	Lower	WNW / 0.232 mi., 122...
<b>C8</b>	CERALN CORP SOUTH WILLIAMSPORT...	110 REYNOLDS ST   REAR 11...	AFS, AIRS - PA, CERCLIS NFRAP, ECHO, EFACT...	Lower	NNW / 0.244 mi., 1286...
<b>C9</b>	RAY-O-VAC CORP   CERALN CORP   C...	110 REYNOLDS ST	ECHO, EFACTS ENV REMEDIATION - PA, FRS, H...	Lower	NNW / 0.244 mi., 1287...
<b>D10</b>	WILLIAMSPORT WIRE ROPE FEDERAL ...	1536 RIVERSIDE DR	EFACTS ENV REMEDIATION - PA	Lower	WNW / 0.261 mi., 137...
<b>11</b>	ROGERS RESIDENCE UST	1032 W SOUTHERN AVE	EFACTS ENV REMEDIATION - PA	Lower	NNE / 0.266 mi., 1407...
<b>E12</b>	HILSHER GRAPHICS	1626 RIVERSIDE DR	EFACTS WASTE MGT - PA	Lower	WNW / 0.334 mi., 176...
<b>E13</b>	ESTER DENIUS RES	1637 RIVERSIDE DR	EFACTS ENV REMEDIATION - PA	Lower	W / 0.347 mi., 1834 ft.
<b>14</b>	WIREROPE WORKS INC   WILLIAMSP...	100 MAYNARD ST   100 MAYN...	ACT 2 DEED - PA, AFS, AIRS - PA, ARCHIVE AS...	Lower	NW / 0.773 mi., 4083 ft.

DRAFT

**SUBJECT PROPERTY SEARCH RESULTS:**

The subject property was not listed in any of the databases searched by Envirosearch Corporation.

**SEARCH RESULTS:**

**FEDERAL, STATE, AND TRIBAL REGISTERED STORAGE TANK LISTS**

EPA UST: Facilities listed in the EPA UST Finder database **1 SITE FOUND WITHIN .25 MILE**

**LOWER ELEVATION**

<u>MAP ID</u>	<u>SITE NAME</u>	<u>SITE ADDRESS</u>	<u>DIRECTION/DISTANCE</u>	<u>PAGE</u>
A3	INDEPENDENT FIRE CO	306 CLARK ST	NNW / 0.115 mi., 607 ft.	21

ARCHIVE UST - PA: List of inactive (removed, permanently closed) Underground Storage tanks. **1 SITE FOUND WITHIN .25 MILE**

**LOWER ELEVATION**

<u>MAP ID</u>	<u>SITE NAME</u>	<u>SITE ADDRESS</u>	<u>DIRECTION/DISTANCE</u>	<u>PAGE</u>
A3	INDEPENDENT FIRE CO	306 CLARK ST	NNW / 0.115 mi., 607 ft.	21
	- ID: Facility ID 581576	Status: N/A	Date: N/A	
	- ID: Tank ID 675272 - 001	Status: Closed	Date: Tank Status Date 1992-02-07	

**FEDERAL CERCLIS LIST**

CERCLIS NFRAP: The CERCLIS sites with No Further Remedial Action Planned from the CERCLIS program database. The Environmental Protection Agency decommissioned the CERCLIS data in 2014. The last update was November 12, 2013. **1 SITE FOUND WITHIN .5 MILE**

**LOWER ELEVATION**

<u>MAP ID</u>	<u>SITE NAME</u>	<u>SITE ADDRESS</u>	<u>DIRECTION/DISTANCE</u>	<u>PAGE</u>
C8	CERALN CORP/SOUTH WILLIAMSPORT PLT   RAY-O- VAC   LUBRICATION INC	110 REYNOLDS ST   REAR 110 REYNOLDS ST	NNW / 0.244 mi., 1286 ft.	36
	- ID: PAD003035631	Status: NFRAP-Site does not qualify for the NPL based on existing information	Date: 1987-06-12	

SEMS\_8R\_ARCHIVED SITES: The Archived Site Inventory displays site and location information at sites archived from SEMS. An archived site is one at which EPA has determined that assessment has been completed and no further remedial action is planned under the Superfund program at this time. **1 SITE FOUND WITHIN .5 MILE**

**LOWER ELEVATION**

<u>MAP ID</u>	<u>SITE NAME</u>	<u>SITE ADDRESS</u>	<u>DIRECTION/DISTANCE</u>	<u>PAGE</u>
C8	CERALN CORP/SOUTH WILLIAMSPORT PLT   RAY-O- VAC   LUBRICATION INC	110 REYNOLDS ST   REAR 110 REYNOLDS ST	NNW / 0.244 mi., 1286 ft.	36
	- ID: 0300677	Status: NFRAP-Site does not qualify for the NPL based on existing information	Date: N/A	

**FEDERAL RCRA CORRACTS FACILITIES LIST**

CORRACTS: List of facilities where Resource Conservation and Recovery Act Corrective Action Program used to investigate and remediate hazardous releases **1 SITE FOUND WITHIN 1 MILE**

**LOWER ELEVATION**

<u>MAP ID</u>	<u>SITE NAME</u>	<u>SITE ADDRESS</u>	<u>DIRECTION/DISTANCE</u>	<u>PAGE</u>
14	WIREROPE WORKS INC   WILLIAMSPORT WIREROPE WORKS   WIREROPE WORKS/WMSPT PLT	100 MAYNARD ST   100 MAYNARD ST PO BOX 3188	NW / 0.773 mi., 4083 ft.	73
	- ID: PAD003053758	Status: N/A	Date: N/A	
	- ID: ENTIRE FACILITY	Status: CAS88P1	Date: 2021-04-07	
	- ID: HAZARDOUS WASTE MANAGEMENT AREA	Status: CAM790	Date: 2019-04-25	
	- ID: ENTIRE FACILITY	Status: CAM790	Date: 2019-04-25	
	- ID: ENTIRE FACILITY	Status: INSTITUTIONAL CONTROLS ESTABLISHED- PROPRIETARY CONTROL	Date: 2018-04-11	
There are an additional 14 status records, see site details.				

**FEDERAL RCRA GENERATORS LIST**

RCRA\_NONGEN: Resource Conservation and Recovery Act listing of licensed non-generators **3 SITES FOUND WITHIN .25 MILE**

**LOWER ELEVATION**

<u>MAP ID</u>	<u>SITE NAME</u>	<u>SITE ADDRESS</u>	<u>DIRECTION/DISTANCE</u>	<u>PAGE</u>
B4	FAMILY DOLLAR STORE NO 848	1245 W SOUTHERN AVE	NNE / 0.129 mi., 682 ft.	24
	- ID: PAR000545368	Status: No Violation/Inspections	Date: N/A	
C6	NIPPON PANEL CO/SOUTH WILLIAMSPORT P   NIPPON PANEL CO   LUBRICATION INC	124 REYNOLDS ST   REAR 110 REYNOLDS ST	NNW / 0.217 mi., 1147 ft.	28
	- ID: PAD154332134	Status: No Violation/Inspections	Date: N/A	
	- ID: PAD003037744	Status: No Violation/Inspections	Date: N/A	
C9	RAY-O-VAC CORP   CERALN CORP   CERALN CORP WOODTRONICS	110 REYNOLDS ST	NNW / 0.244 mi., 1287 ft.	52
	- ID: PAD003035631	Status: No Violation/Inspections	Date: N/A	

RCRA\_SQG: Resource Conservation and Recovery Act listing of licensed small quantity generators **1 SITE FOUND WITHIN .25 MILE**

**LOWER ELEVATION**

<u>MAP ID</u>	<u>SITE NAME</u>	<u>SITE ADDRESS</u>	<u>DIRECTION/DISTANCE</u>	<u>PAGE</u>
C9	RAY-O-VAC CORP   CERALN CORP   CERALN CORP WOODTRONICS	110 REYNOLDS ST	NNW / 0.244 mi., 1287 ft.	52
	- ID: PAD101656809	Status: Generators - Pre-transport	Date: Violation 2013-08-12 - Achieved Compliance 2013-09-09	
	- ID: PAD101656809	Status: State Statute or Regulation	Date: Violation 2013-08-12 - Achieved Compliance 2013-09-09	
	- ID: PAD101656809	Status: Universal Waste - Small Quantity Handlers	Date: Violation 2013-08-12 - Achieved Compliance 2013-09-09	
	- ID: PAD101656809	Status: Generators - Pre-transport	Date: Violation 2008-12-04 - Achieved Compliance 2008-12-04	

**FEDERAL RCRA GENERATORS LIST (cont.)**

RCRA\_SQG: Resource Conservation and Recovery Act listing of licensed small quantity generators **1 SITE FOUND WITHIN .25 MILE**

**LOWER ELEVATION (cont.)**

<u>MAP ID</u>	<u>SITE NAME</u>	<u>SITE ADDRESS</u>	<u>DIRECTION/DISTANCE</u>	<u>PAGE</u>
	- ID: PAD101656809	Status: Generators - Records/Reporting	Date: Violation 2008-12-04 - Achieved Compliance 2008-12-04	
<i>There are an additional 9 status records, see site details.</i>				

**OTHER ASCERTAINABLE RECORDS**

DEBRIS EPA SWRCY: EPA list of facilities for the safe recovery, recycling, and disposal of disaster debris. **1 SITE FOUND WITHIN .5 MILE**

**LOWER ELEVATION**

<u>MAP ID</u>	<u>SITE NAME</u>	<u>SITE ADDRESS</u>	<u>DIRECTION/DISTANCE</u>	<u>PAGE</u>
B5	Keystone State Auctioneers Inc	1215 W Southern Ave	NNE / 0.142 mi., 748 ft.	28

FUDS: Defense sites that require cleanup **1 SITE FOUND WITHIN 1 MILE**

**EQUAL/HIGHER ELEVATION**

<u>MAP ID</u>	<u>SITE NAME</u>	<u>SITE ADDRESS</u>	<u>DIRECTION/DISTANCE</u>	<u>PAGE</u>
1	AVIATION CORP PLT,LYC	41.225, -77.007778	ESE / 0.064 mi., 337 ft.	20

MANIFEST EPA: EPA Hazardous Waste Electronic Manifest System (e-Manifest) **1 SITE FOUND WITHIN .25 MILE**

**LOWER ELEVATION**

<u>MAP ID</u>	<u>SITE NAME</u>	<u>SITE ADDRESS</u>	<u>DIRECTION/DISTANCE</u>	<u>PAGE</u>
D7	ROBERT BRADLEY	1570 WEST SOUTHERN AV	WNW / 0.232 mi., 1225 ft.	35

EFACTS ENV REMEDIATION - PA: Environmental Cleanup & Brownfields records from the PA eFACTS (Environment Facility Application Compliance Tracking System). **6 SITES FOUND WITHIN .5 MILE**

**LOWER ELEVATION**

<u>MAP ID</u>	<u>SITE NAME</u>	<u>SITE ADDRESS</u>	<u>DIRECTION/DISTANCE</u>	<u>PAGE</u>
A2	325 FISHER STREET SOUTH WILLIAMSPORT	325 FISHER ST	NW / 0.098 mi., 516 ft.	20
	- ID: Facility ID 765876	Status: Active	Date: N/A	
A3	INDEPENDENT FIRE CO	306 CLARK ST	NNW / 0.115 mi., 607 ft.	21
	- ID: Facility ID 601608	Status: Inactive	Date: N/A	
C9	RAY-O-VAC CORP   CERALN CORP   CERALN CORP WOODTRONICS	110 REYNOLDS ST	NNW / 0.244 mi., 1287 ft.	52
	- ID: Facility ID 623881	Status: Active	Date: N/A	
D10	WILLIAMSPORT WIRE ROPE FEDERAL CREDIT UNION CLEANUP	1536 RIVERSIDE DR	WNW / 0.261 mi., 1376 ft.	68
	- ID: Facility ID 653185	Status: Inactive	Date: N/A	
11	ROGERS RESIDENCE UST	1032 W SOUTHERN AVE	NNE / 0.266 mi., 1407 ft.	69
	- ID: Facility ID 723540	Status: Inactive	Date: N/A	
E13	ESTER DENIUS RES	1637 RIVERSIDE DR	W / 0.347 mi., 1834 ft.	71
	- ID: Facility ID 672327	Status: Inactive	Date: N/A	

**OTHER ASCERTAINABLE RECORDS (cont.)**

EFACTS WASTE MGT - PA: Environment Facility Application Compliance Tracking System for Waste Management. **1 SITE FOUND WITHIN .5 MILE**

**LOWER ELEVATION**

MAP ID	SITE NAME	SITE ADDRESS	DIRECTION/DISTANCE	PAGE
E12	HILSHER GRAPHICS	1626 RIVERSIDE DR	WNW / 0.334 mi., 1764 ft.	70

No unmappable sites reported.

**DATABASE(S) WITH NO MAPPED SITES:**

**FEDERAL, STATE, AND TRIBAL REGISTERED STORAGE TANK LISTS**

AST PBS	ASTs at Bulk Petroleum Terminals
FEMA UST	FEMA Underground Storage Tanks
HIST INDIAN UST R6	Historical Underground Storage Tanks on Indian Land in EPA Region 6
HIST INDIAN UST R7	Historical Underground Storage Tanks on Indian Land in EPA Region 7
INDIAN UST R1	Underground Storage Tanks on Indian Land in EPA Region 1
INDIAN UST R10	Underground Storage Tanks on Indian Land in EPA Region 10
INDIAN UST R2	Underground Storage Tanks on Indian Land in EPA Region 2
INDIAN UST R4	Underground Storage Tanks on Indian Land in EPA Region 4
INDIAN UST R5	Underground Storage Tanks on Indian Land in EPA Region 5
INDIAN UST R6	Underground Storage Tanks on Indian Land in EPA Region 6
INDIAN UST R7	Underground Storage Tanks on Indian Land in EPA Region 7
INDIAN UST R8	Underground Storage Tanks on Indian Land in EPA Region 8
INDIAN UST R9	Underground Storage Tanks on Indian Land in EPA Region 9
ARCHIVE AST - PA	Archived Storage Tanks
AST - PA	Aboveground Storage Tanks
UST - PA	Underground Storage Tanks

**FEDERAL RCRA NON-CORRACTS TSD FACILITIES LIST**

ARCHIVED RCRA TSDF	Archived Resource Conservation and Recovery Act: Treatment Storage and Disposal Facilities
RCRA_TSDF	Resource Conservation and Recovery Act: Treatment Storage and Disposal Facilities

**FEDERAL CERCLIS LIST**

CERCLIS-HIST	Comprehensive Environmental Response Compensation and Liability Act
EPA SAA	EPA Superfund Alternative Approach
FEDERAL FACILITY	Federal Facility sites
SEMS_8R_ACTIVE SITES	Sites on SEMS Active Site Inventory

**FEDERAL RCRA CORRACTS FACILITIES LIST**

HIST CORRACTS 2	Historical Hazardous Waste Corrective Action
-----------------	--

**FEDERAL DELISTED NPL SITE LIST**

DELISTED NPL	Delisted National Priority List
DELISTED PROPOSED NPL	Delisted proposed National Priority List
SEMS_DELETED NPL	Sites Deleted from National Priorities List

**FEDERAL LANDFILL AND/OR SOLID WASTE DISPOSAL SITE LISTS**

EPA LF MOP	EPA Landfill Methane Outreach Project Database
------------	--

**FEDERAL, STATE, AND TRIBAL LEAKING STORAGE TANK LISTS**

EPA LUST	EPA LUST
HIST INDIAN LUST R4	Historical Leaking Underground Storage Tanks on Indian Land in EPA Region 4
HIST INDIAN LUST R8	Historical Leaking Underground Storage Tanks on Indian Land in EPA Region 8
INDIAN LUST R1	Leaking Underground Storage Tanks on Indian Land in EPA Region 1

**FEDERAL, STATE, AND TRIBAL LEAKING STORAGE TANK LISTS (cont.)**

INDIAN LUST R10	Leaking Underground Storage Tanks on Indian Land in EPA Region 10
INDIAN LUST R2	Leaking Underground Storage Tanks on Indian Land in EPA Region 2
INDIAN LUST R4	Leaking Underground Storage Tanks on Indian Land in EPA Region 4
INDIAN LUST R5	Leaking Underground Storage Tanks on Indian Land in EPA Region 5
INDIAN LUST R6	Leaking Underground Storage Tanks on Indian Land in EPA Region 6
INDIAN LUST R7	Leaking Underground Storage Tanks on Indian Land in EPA Region 7
INDIAN LUST R8	Leaking Underground Storage Tanks on Indian Land in EPA Region 8
INDIAN LUST R9	Leaking Underground Storage Tanks on Indian Land in EPA Region 9
HIST UNREG LTANKS - PA	Historical Unregulated Leaking Tanks
LAST - PA	Leaking Aboveground Storage Tanks
LUST - PA	Leaking Underground Storage Tanks
UNREG LTANKS - PA	Unregulated Leaking Tanks

**FEDERAL ERNS LIST**

ERNS	Emergency Response Notification System
------	--

**FEDERAL INSTITUTIONAL CONTROLS / ENGINEERING CONTROLS REGISTRIES**

FED E C	Engineering Controls
FED I C	Institutional Controls
RCRA IC_EC	RCRA sites with Institutional and Engineering Controls

**FEDERAL RCRA GENERATORS LIST**

HIST RCRA_CESQG	Historical Resource Conservation and Recovery Act_Conditionally Exempt Small Quantity Generators
HIST RCRA_LQG	Historical Resource Conservation and Recovery Act_Large Quantity Generators
HIST RCRA_NONGEN	Historical Resource Conservation and Recovery Act_Non Generators
HIST RCRA_SQG	Historical Resource Conservation and Recovery Act_Small Quantity Generators
RCRA_LQG	Resource Conservation and Recovery Act_Large Quantity Generators
RCRA_VSQG	Resource Conservation and Recovery Act_Very Small Quantity Generator

**FEDERAL NPL SITE LIST**

NPL	National Priority List
NPL EPA R1 GIS	GIS for EPA Region 1 NPL
NPL EPA R3 GIS	GIS for EPA Region 3 NPL
NPL EPA R6 GIS	GIS for EPA Region 6 NPL
NPL EPA R8 GIS	GIS for EPA Region 8 NPL
NPL EPA R9 GIS	GIS for EPA Region 9 NPL
PART NPL	Part National Priority List
PROPOSED NPL	Proposed National Priority List
SEMS_FINAL NPL	Sites included on the Final National Priorities List
SEMS_PROPOSED NPL	Sites Proposed to be Added to the National Priorities List

**STATE AND TRIBAL LANDFILL AND/OR SOLID WASTE DISPOSAL SITE LISTS**

ABANDONED LF - PA	Abandoned Landfill
HIST LF INVENTORY - PA	Historical Landfills
HIST LF INVENTORY 2 - PA	Historical Landfills 2
HIST SWF/LF - PA	Historical Solid Waste Facilities and Landfills
INACTIVE LF - PA	Inactive Land Fills
SWF SDA - PA	Municipal SW Operations
SWF/LF - PA	Solid Waste Facilities and Landfills

**STATE AND TRIBAL BROWNFIELD SITES**

TRIBAL BROWNFIELDS	Tribal Brownfields
BROWNFIELDS - PA	Brownfields
HIST BROWNFIELDS - PA	Historical Brownfields

**STATE INSTITUTIONAL CONTROLS / ENGINEERING CONTROLS REGISTRIES**

E C - PA	Engineering Controls
----------	----------------------

**STATE INSTITUTIONAL CONTROLS / ENGINEERING CONTROLS REGISTRIES (cont.)**

I C - PA Institutional Controls

**STATE- AND TRIBAL - EQUIVALENT CERCLIS**HSCA - PA Hazardous Site Cleanup Act  
HSCA REM - PA Hazardous Site Cleanup Act Remediation**STATE AND TRIBAL VOLUNTARY CLEANUP SITES**

VCP - PA Voluntary Cleanup Program

**LOCAL BROWNFIELD LISTS**BROWNFIELDS-ACRES EPA ACRES Brownfields  
FED BROWNFIELDS Federal Brownfields  
HIST FED BROWNFIELDS Historical Federal Brownfields**LOCAL LISTS OF HAZARDOUS WASTE / CONTAMINATED SITES**FED CDL DOJ Clandestine Drug Labs  
US HIST CDL Historical Clandestine Drug Labs**LOCAL LISTS OF LANDFILL / SOLID WASTE DISPOSAL SITES**HIST INDIAN ODI R8 Historical Open Dump Inventory  
INDIAN ODI R8 Open Dump Inventory  
ODI Open Dump Inventory  
TRIBAL ODI Indian Open Dump Inventory Sites**RECORDS OF EMERGENCY RELEASE REPORTS**HMIRS (DOT) Hazardous Materials Information Reporting Systems  
HIST SPILLS - PA Historical Chemical Spills  
SPILLS - PA Chemical Spills**LOCAL LAND RECORDS**

LIENS 2 CERCLA Lien Information

**OTHER ASCERTAINABLE RECORDS**AFS Air Facility Systems  
ALT FUELING Alternative Fueling Stations  
ARENAS ARENAS  
ARENAS 2 ARENAS (additional)  
BRS Biennial Reporting Systems  
CDC HAZDAT Hazardous Substance Release and Health Effects Information  
CHURCHES CHURCHES  
COAL ASH DOE Coal Ash: Department of Energy  
COAL ASH EPA Coal Ash: Environmental Protection Agency  
COAL GAS Coal Gas Plants  
COLLEGES COLLEGES  
COLLEGES 2 COLLEGES 2  
CONSENT (DECREES) Superfund Consent Decree  
CORRECTIVE ACTIONS\_2020 Wastes - Hazardous Waste - Corrective Action  
DAYCARE DAYCARE  
DEBRIS EPA LF EPA Disaster Debris Landfill Sites  
DOCKET CRIM PROS 2 Additional Docket criminal prosecution cases  
DOD Department of Defense  
DOT OPS Department of Transportation Office of Pipeline Safety  
ECHO EPA Enforcement and Compliance History Online  
ENOI Electronic Notice of Intent  
EPA FUELS EPA Fuels Registration, Reporting, and Compliance List  
EPA OSC EPA On-Site Coordinator  
EPA WATCH EPA Watch List  
FA HWF Financial Assurance for Hazardous Waste Facilities  
FEDLAND Federal Lands  
FRS Facility Index Systems



**OTHER ASCERTAINABLE RECORDS (cont.)**

FTTS	FIFRA/TSCA Tracking System
FTTS INSP	FIFRA/TSCA Tracking System: Inspections
GOV MANSIONS	Governors Mansions
HIST AFS	Historical Air Facility Systems
HIST AFS 2	Historical Air Facility Systems
HIST DOD	Department of Defense historical sites
HIST LEAD_SMELTER	Historical Lead Smelter Sites
HIST MLTS	Historical Material Licensing Tracking Systems
HIST PCB TRANS	Historical Polychlorinated Biphenyl (PCB) Facilities
HIST PCS ENF	Historical Enforced Permit Compliance Facilities
HIST PCS FACILITY	Historical Permit Compliance Facilities
HIST SSTS	Historical Section 7 Tracking Systems
HOSPITALS	HOSPITALS
HWC DOCKET	Hazardous Waste Compliance Docket
ICIS	Integrated Compliance Information System
INACTIVE PCS	Inactive Permit Compliance Facilities
INDIAN RESERVATION	American Indian Lands
LUCIS	Land Use Control Information Systems
LUCIS 2	Land Use Control Information Systems 2
MGP	Manufactured Gas Plant Sites
MINE OPERATIONS	Mines list from USGS
MINES	Mines
MINES USGS	Mines list from USGS
MLTS	Material Licensing Tracking Systems
NPL AOC	Areas related to NPL remediation sites
NPL LIENS	National Priority List Liens
NURSING HOMES	NURSING HOMES
OSHA	Occupational Safety & Health Administration
PADS	PCB Activity Database Systems
PCB TRANSFORMER	Polychlorinated Biphenyl (PCB) Waste
PCS ENF	Enforced Permit Compliance Facilities
PCS FACILITY	Permit Compliance Facilities
PFAS FED SITES	PFAS Federal Sites
PFAS INDUSTRY	PFAS Industry
PFAS MANIFEST	PFAS Manifest
PFAS NPL	PFAS NPL Sites
PFAS PROD	PFAS Production
PFAS SPILLS	PFAS Spill Sites
PFAS TRIS	PFAS TRIS Sites
PFAS UCMR3	PFAS UCMR Samples
PFAS WQP	PFAS Water Quality Portal
PRISONS	PRISONS
RAATS	RCRA Administrative Action Tracking Systems
RADINFO	Radiation Information Systems
RMP	Risk Management Plans
ROD	Record of Decision
SCHOOLS PRIVATE	SCHOOLS PRIVATE
SCHOOLS PUBLIC	SCHOOLS PUBLIC
SCRD DRYCLEANERS	SCRD Drycleaners
SEMS_SMELTER	Sites on SEMS Potential Smelter Activity
SSTS	Section 7 Tracking Systems
STORMWATER	Storm Water Permits
TOSCA-PLANT	Toxic Substance Control Act: Plants
TRIS	Toxic Release Inventory Systems
UMTRA	Uranium Mill Tailing Sites
VAPOR	EPA Vapor Intrusion
ACT 2 DEED - PA	Deed Acknowledgment locations
AIRS - PA	Air Permits

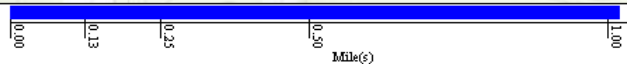
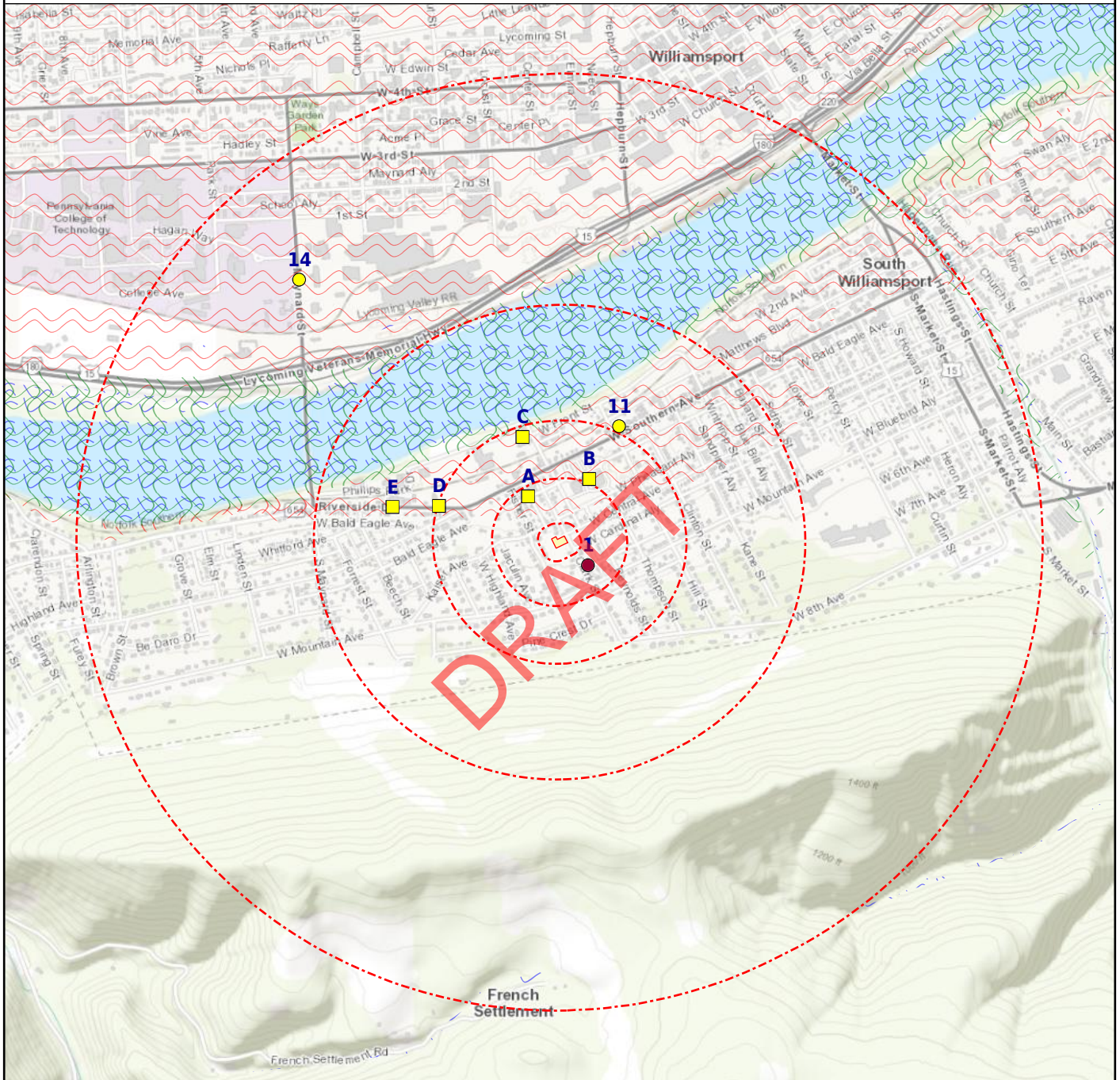
**OTHER ASCERTAINABLE RECORDS (cont.)**

AUL - PA	Activity Use Limitations
DRYCLEANERS - PA	Drycleaners
EFACTS AIRS - PA	EFACTS AIRS
EFACTS MINES - PA	EFACTS MINES
EFACTS NPDES - PA	EFACTS NPDES
EFACTS OIL & GAS - PA	EFACTS OIL & GAS
EFACTS RADIATION - PA	EFACTS RADIATION
EMI - PA	Air Emissions
HIST AIRS - PA	Historical Air Permits
HIST EMI - PA	Historical Air Emissions
HWT - PA	Licensed Hazardous Waste Transporters
MINES - PA	State mine records
NPDES - PA	State Wastewater and NPDES Permits
PFAS - PA	PFAS Water Samples
UIC - PA	Underground Injection Controls

DRAFT

SUBJECT NAME: SEDA-Council of Governments  
 ADDRESS: 420 Clark St, Williamsport, PA, 17702  
 LAT/LONG: 41.225710 / -77.008907

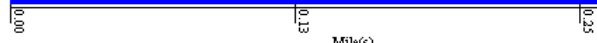
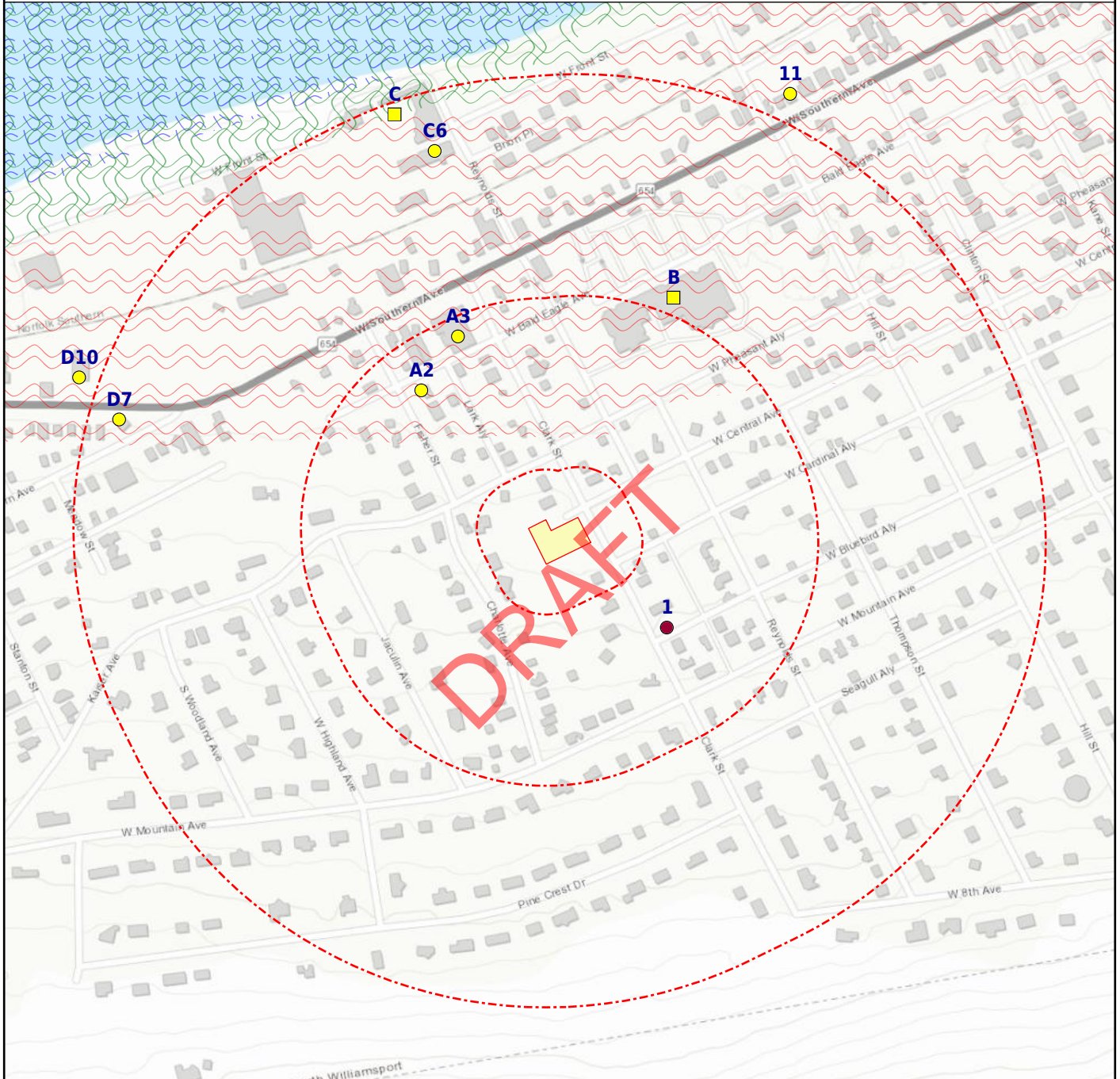
PREPARED FOR: Keystone Consulting Engineers Inc.  
 ORDER #: 95269  
 REPORT DATE: February 20, 2024



- + Subject Property
 ● Equal/Higher Elevation
● Lower Elevation
⚡ CDC HAZDAT (No Data)
- Department of Defense (No Data)
 ⊃ DFIRM Floodzone 100
⊃ DFIRM Floodzone 500
🇺🇸 Federal Lands (No Data)
- ~ FEMA FloodZone 100
 ~ FEMA FloodZone 500
🏠 Indian Reservation (No Data)
- National Priority List (No Data)
 ⚡ NWI

SUBJECT NAME: SEDA-Council of Governments  
 ADDRESS: 420 Clark St, Williamsport, PA, 17702  
 LAT/LONG: 41.225710 / -77.008907

PREPARED FOR: Keystone Consulting Engineers Inc.  
 ORDER #: 95269  
 REPORT DATE: February 20, 2024



- |  |  |   |  |
|--|--|---|--|
| <ul style="list-style-type: none"> <li><span style="color: red;">+</span> Subject Property</li> <li><span style="background-color: yellow; border: 1px solid black; display: inline-block; width: 15px; height: 10px;"></span> Department of Defense (No Data)</li> <li><span style="color: green;">~</span> FEMA FloodZone 100</li> <li><span style="background-color: #cccccc; border: 1px solid black; display: inline-block; width: 15px; height: 10px;"></span> National Priority List (No Data)</li> </ul> | <ul style="list-style-type: none"> <li><span style="color: red;">●</span> Equal/Higher Elevation</li> <li><span style="color: blue;">~</span> DFIRM FloodZone 100</li> <li><span style="color: red;">~</span> FEMA FloodZone 500</li> <li><span style="color: blue;">~</span> NWI</li> </ul> | <ul style="list-style-type: none"> <li><span style="color: yellow;">●</span> Lower Elevation</li> <li><span style="color: yellow;">~</span> DFIRM FloodZone 500</li> <li><span style="background-color: yellow; border: 1px solid black; display: inline-block; width: 15px; height: 10px;"></span> Historical DOD (No Data)</li> </ul> | <ul style="list-style-type: none"> <li><span style="color: magenta;">~</span> CDC HAZDAT (No Data)</li> <li><span style="color: magenta;">~</span> Federal Lands (No Data)</li> <li><span style="color: magenta;">~</span> Indian Reservation (No Data)</li> </ul> |
|--|--|---|--|

<u>DATABASE</u>	<u>SUBJECT PROPERTY</u>	<u>SEARCH DISTANCE (MILES)</u>	<u>&lt;1/8</u>	<u>1/8 - 1/4</u>	<u>1/4 - 1/2</u>	<u>1/2 - 1</u>	<u>&gt;1</u>	<u>TOTAL MAPPED</u>
-----------------	-------------------------	--------------------------------	----------------	------------------	------------------	----------------	--------------	---------------------

**FEDERAL, STATE, AND TRIBAL REGISTERED STORAGE TANK LISTS**

AST PBS		0.250	0	0	--	--	--	0
EPA UST		0.250	1	0	--	--	--	1
FEMA UST		0.250	0	0	--	--	--	0
HIST INDIAN UST R6		0.250	0	0	--	--	--	0
HIST INDIAN UST R7		0.250	0	0	--	--	--	0
INDIAN UST R1		0.250	0	0	--	--	--	0
INDIAN UST R10		0.250	0	0	--	--	--	0
INDIAN UST R2		0.250	0	0	--	--	--	0
INDIAN UST R4		0.250	0	0	--	--	--	0
INDIAN UST R5		0.250	0	0	--	--	--	0
INDIAN UST R6		0.250	0	0	--	--	--	0
INDIAN UST R7		0.250	0	0	--	--	--	0
INDIAN UST R8		0.250	0	0	--	--	--	0
INDIAN UST R9		0.250	0	0	--	--	--	0
ARCHIVE AST - PA		0.250	0	0	--	--	--	0
ARCHIVE UST - PA		0.250	1	0	--	--	--	1
AST - PA		0.250	0	0	--	--	--	0
UST - PA		0.250	0	0	--	--	--	0

**FEDERAL RCRA NON-CORRACTS TSD FACILITIES LIST**

ARCHIVED RCRA TSD		0.500	0	0	0	--	--	0
RCRA_TSD		0.500	0	0	0	--	--	0

**FEDERAL CERCLIS LIST**

CERCLIS NFRAP		0.500	0	1	0	--	--	1
CERCLIS-HIST		0.500	0	0	0	--	--	0
EPA SAA		0.500	0	0	0	--	--	0
FEDERAL FACILITY		1.000	0	0	0	0	--	0
SEMS_8R_ACTIVE SITES		0.500	0	0	0	--	--	0
SEMS_8R_ARCHIVED SITES		0.500	0	1	0	--	--	1

**FEDERAL RCRA CORRACTS FACILITIES LIST**

CORRACTS		1.000	0	0	0	1	--	1
HIST CORRACTS 2		1.000	0	0	0	0	--	0

**FEDERAL DELISTED NPL SITE LIST**

DELISTED NPL		1.000	0	0	0	0	--	0
DELISTED PROPOSED NPL		1.000	0	0	0	0	--	0

<u>DATABASE</u>	<u>SUBJECT PROPERTY</u>	<u>SEARCH DISTANCE (MILES)</u>	<u>&lt;1/8</u>	<u>1/8 - 1/4</u>	<u>1/4 - 1/2</u>	<u>1/2 - 1</u>	<u>&gt;1</u>	<u>TOTAL MAPPED</u>
-----------------	-------------------------	--------------------------------	----------------	------------------	------------------	----------------	--------------	---------------------

**FEDERAL DELISTED NPL SITE LIST (cont.)**

SEMS_DELETED NPL		1.000	0	0	0	0	--	0
------------------	--	-------	---	---	---	---	----	---

**FEDERAL LANDFILL AND/OR SOLID WASTE DISPOSAL SITE LISTS**

EPA LF MOP		0.500	0	0	0	--	--	0
------------	--	-------	---	---	---	----	----	---

**FEDERAL, STATE, AND TRIBAL LEAKING STORAGE TANK LISTS**

EPA LUST		0.500	0	0	0	--	--	0
HIST INDIAN LUST R4		0.500	0	0	0	--	--	0
HIST INDIAN LUST R8		0.500	0	0	0	--	--	0
INDIAN LUST R1		0.500	0	0	0	--	--	0
INDIAN LUST R10		0.500	0	0	0	--	--	0
INDIAN LUST R2		0.500	0	0	0	--	--	0
INDIAN LUST R4		0.500	0	0	0	--	--	0
INDIAN LUST R5		0.500	0	0	0	--	--	0
INDIAN LUST R6		0.500	0	0	0	--	--	0
INDIAN LUST R7		0.500	0	0	0	--	--	0
INDIAN LUST R8		0.500	0	0	0	--	--	0
INDIAN LUST R9		0.500	0	0	0	--	--	0
HIST UNREG LTANKS - PA		0.500	0	0	0	--	--	0
LAST - PA		0.500	0	0	0	--	--	0
LUST - PA		0.500	0	0	0	--	--	0
UNREG LTANKS - PA		0.500	0	0	0	--	--	0

**FEDERAL ERNS LIST**

ERNS		SP	0	--	--	--	--	0
------	--	----	---	----	----	----	----	---

**FEDERAL INSTITUTIONAL CONTROLS / ENGINEERING CONTROLS REGISTRIES**

FED E C		0.500	0	0	0	--	--	0
FED I C		0.500	0	0	0	--	--	0
RCRA IC_EC		0.250	0	0	--	--	--	0

**FEDERAL RCRA GENERATORS LIST**

HIST RCRA_CESQG		0.250	0	0	--	--	--	0
HIST RCRA_LQG		0.250	0	0	--	--	--	0
HIST RCRA_NONGEN		0.250	0	0	--	--	--	0
HIST RCRA_SQG		0.250	0	0	--	--	--	0
RCRA_LQG		0.250	0	0	--	--	--	0
RCRA_NONGEN		0.250	0	3	--	--	--	3
RCRA_SQG		0.250	0	1	--	--	--	1

<u>DATABASE</u>	<u>SUBJECT PROPERTY</u>	<u>SEARCH DISTANCE (MILES)</u>	<u>&lt;1/8</u>	<u>1/8 - 1/4</u>	<u>1/4 - 1/2</u>	<u>1/2 - 1</u>	<u>&gt;1</u>	<u>TOTAL MAPPED</u>
-----------------	-------------------------	--------------------------------	----------------	------------------	------------------	----------------	--------------	---------------------

**FEDERAL RCRA GENERATORS LIST (cont.)**

RCRA_VSQG		0.250	0	0	--	--	--	0
-----------	--	-------	---	---	----	----	----	---

**FEDERAL NPL SITE LIST**

NPL		1.000	0	0	0	0	--	0
NPL EPA R1 GIS		1.000	0	0	0	0	--	0
NPL EPA R3 GIS		1.000	0	0	0	0	--	0
NPL EPA R6 GIS		1.000	0	0	0	0	--	0
NPL EPA R8 GIS		1.000	0	0	0	0	--	0
NPL EPA R9 GIS		1.000	0	0	0	0	--	0
PART NPL		1.000	0	0	0	0	--	0
PROPOSED NPL		1.000	0	0	0	0	--	0
SEMS_FINAL NPL		1.000	0	0	0	0	--	0
SEMS_PROPOSED NPL		1.000	0	0	0	0	--	0

**STATE AND TRIBAL LANDFILL AND/OR SOLID WASTE DISPOSAL SITE LISTS**

ABANDONED LF - PA		0.500	0	0	0	--	--	0
HIST LF INVENTORY - PA		0.500	0	0	0	--	--	0
HIST LF INVENTORY 2 - PA		0.500	0	0	0	--	--	0
HIST SWF/LF - PA		0.500	0	0	0	--	--	0
INACTIVE LF - PA		0.500	0	0	0	--	--	0
SWF SDA - PA		0.500	0	0	0	--	--	0
SWF/LF - PA		0.500	0	0	0	--	--	0

**STATE AND TRIBAL BROWNFIELD SITES**

TRIBAL BROWNFIELDS		0.500	0	0	0	--	--	0
BROWNFIELDS - PA		0.500	0	0	0	--	--	0
HIST BROWNFIELDS - PA		0.500	0	0	0	--	--	0

**STATE INSTITUTIONAL CONTROLS / ENGINEERING CONTROLS REGISTRIES**

E C - PA		0.500	0	0	0	--	--	0
I C - PA		0.500	0	0	0	--	--	0

**STATE- AND TRIBAL - EQUIVALENT CERCLIS**

HSCA - PA		1.000	0	0	0	0	--	0
HSCA REM - PA		1.000	0	0	0	0	--	0

**STATE AND TRIBAL VOLUNTARY CLEANUP SITES**

VCP - PA		0.500	0	0	0	--	--	0
----------	--	-------	---	---	---	----	----	---

<u>DATABASE</u>	<u>SUBJECT PROPERTY</u>	<u>SEARCH DISTANCE (MILES)</u>	<u>&lt;1/8</u>	<u>1/8 - 1/4</u>	<u>1/4 - 1/2</u>	<u>1/2 - 1</u>	<u>&gt;1</u>	<u>TOTAL MAPPED</u>
-----------------	-------------------------	--------------------------------	----------------	------------------	------------------	----------------	--------------	---------------------

**LOCAL BROWNFIELD LISTS**

BROWNFIELDS-ACRES		0.500	0	0	0	--	--	0
FED BROWNFIELDS		0.500	0	0	0	--	--	0
HIST FED BROWNFIELDS		0.500	0	0	0	--	--	0

**LOCAL LISTS OF HAZARDOUS WASTE / CONTAMINATED SITES**

FED CDL		SP	0	--	--	--	--	0
US HIST CDL		SP	0	--	--	--	--	0

**LOCAL LISTS OF LANDFILL / SOLID WASTE DISPOSAL SITES**

HIST INDIAN ODI R8		0.500	0	0	0	--	--	0
INDIAN ODI R8		0.500	0	0	0	--	--	0
ODI		0.500	0	0	0	--	--	0
TRIBAL ODI		0.500	0	0	0	--	--	0

**RECORDS OF EMERGENCY RELEASE REPORTS**

HMIRS (DOT)		SP	0	--	--	--	--	0
HIST SPILLS - PA		0.125	0	--	--	--	--	0
SPILLS - PA		0.125	0	--	--	--	--	0

**LOCAL LAND RECORDS**

LIENS 2		SP	0	--	--	--	--	0
---------	--	----	---	----	----	----	----	---

**OTHER ASCERTAINABLE RECORDS**

AFS		SP	0	--	--	--	--	0
ALT FUELING		0.250	0	0	--	--	--	0
ARENAS		SP	0	--	--	--	--	0
ARENAS 2		SP	0	--	--	--	--	0
BRS		SP	0	--	--	--	--	0
CDC HAZDAT		1.000	0	0	0	0	--	0
CHURCHES		SP	0	--	--	--	--	0
COAL ASH DOE		0.500	0	0	0	--	--	0
COAL ASH EPA		0.500	0	0	0	--	--	0
COAL GAS		1.000	0	0	0	0	--	0
COLLEGES		SP	0	--	--	--	--	0
COLLEGES 2		SP	0	--	--	--	--	0
CONSENT (DECREES)		1.000	0	0	0	0	--	0
CORRECTIVE ACTIONS_2020		0.500	0	0	0	--	--	0
DAYCARE		SP	0	--	--	--	--	0
DEBRIS EPA LF		0.500	0	0	0	--	--	0



<u>DATABASE</u>	<u>SUBJECT PROPERTY</u>	<u>SEARCH DISTANCE (MILES)</u>	<u>&lt;1/8</u>	<u>1/8 - 1/4</u>	<u>1/4 - 1/2</u>	<u>1/2 - 1</u>	<u>&gt;1</u>	<u>TOTAL MAPPED</u>
<b>OTHER ASCERTAINABLE RECORDS (cont.)</b>								
DEBRIS EPA SWRCY		0.500	0	1	0	--	--	1
DOCKET CRIM PROS 2		SP	0	--	--	--	--	0
DOD		1.000	0	0	0	0	--	0
DOT OPS		SP	0	--	--	--	--	0
ECHO		SP	0	--	--	--	--	0
ENOI		SP	0	--	--	--	--	0
EPA FUELS		SP	0	--	--	--	--	0
EPA OSC		0.125	0	--	--	--	--	0
EPA WATCH		SP	0	--	--	--	--	0
FA HWF		SP	0	--	--	--	--	0
FEDLAND		1.000	0	0	0	0	--	0
FRS		SP	0	--	--	--	--	0
FTTS		SP	0	--	--	--	--	0
FTTS INSP		SP	0	--	--	--	--	0
FUDS		1.000	1	0	0	0	--	1
GOV MANSIONS		SP	0	--	--	--	--	0
HIST AFS		SP	0	--	--	--	--	0
HIST AFS 2		SP	0	--	--	--	--	0
HIST DOD		1.000	0	0	0	0	--	0
HIST LEAD_SMELTER		SP	0	--	--	--	--	0
HIST MLTS		SP	0	--	--	--	--	0
HIST PCB TRANS		SP	0	--	--	--	--	0
HIST PCS ENF		SP	0	--	--	--	--	0
HIST PCS FACILITY		SP	0	--	--	--	--	0
HIST SSTS		SP	0	--	--	--	--	0
HOSPITALS		SP	0	--	--	--	--	0
HWC DOCKET		SP	0	--	--	--	--	0
ICIS		SP	0	--	--	--	--	0
INACTIVE PCS		SP	0	--	--	--	--	0
INDIAN RESERVATION		1.000	0	0	0	0	--	0
LUCIS		0.500	0	0	0	--	--	0
LUCIS 2		0.500	0	0	0	--	--	0
MANIFEST EPA		0.250	0	1	--	--	--	1
MGP		1.000	0	0	0	0	--	0
MINE OPERATIONS		0.250	0	0	--	--	--	0
MINES		0.250	0	0	--	--	--	0

<u>DATABASE</u>	<u>SUBJECT PROPERTY</u>	<u>SEARCH DISTANCE (MILES)</u>	<u>&lt;1/8</u>	<u>1/8 - 1/4</u>	<u>1/4 - 1/2</u>	<u>1/2 - 1</u>	<u>&gt;1</u>	<u>TOTAL MAPPED</u>
<b>OTHER ASCERTAINABLE RECORDS (cont.)</b>								
MINES USGS		0.250	0	0	--	--	--	0
MLTS		SP	0	--	--	--	--	0
NPL AOC		1.000	0	0	0	0	--	0
NPL LIENS		SP	0	--	--	--	--	0
NURSING HOMES		SP	0	--	--	--	--	0
OSHA		SP	0	--	--	--	--	0
PADS		SP	0	--	--	--	--	0
PCB TRANSFORMER		SP	0	--	--	--	--	0
PCS ENF		SP	0	--	--	--	--	0
PCS FACILITY		SP	0	--	--	--	--	0
PFAS FED SITES		0.500	0	0	0	--	--	0
PFAS INDUSTRY		0.500	0	0	0	--	--	0
PFAS MANIFEST		0.500	0	0	0	--	--	0
PFAS NPL		0.500	0	0	0	--	--	0
PFAS PROD		0.500	0	0	0	--	--	0
PFAS SPILLS		0.500	0	0	0	--	--	0
PFAS TRIS		0.500	0	0	0	--	--	0
PFAS UCMR3		0.500	0	0	0	--	--	0
PFAS WQP		0.500	0	0	0	--	--	0
PRISONS		SP	0	--	--	--	--	0
RAATS		SP	0	--	--	--	--	0
RADINFO		SP	0	--	--	--	--	0
RMP		0.250	0	0	--	--	--	0
ROD		1.000	0	0	0	0	--	0
SCHOOLS PRIVATE		SP	0	--	--	--	--	0
SCHOOLS PUBLIC		SP	0	--	--	--	--	0
SCRD DRYCLEANERS		0.250	0	0	--	--	--	0
SEMS_SMELTER		SP	0	--	--	--	--	0
SSTS		SP	0	--	--	--	--	0
STORMWATER		SP	0	--	--	--	--	0
TOSCA-PLANT		SP	0	--	--	--	--	0
TRIS		SP	0	--	--	--	--	0
UMTRA		0.500	0	0	0	--	--	0
VAPOR		0.500	0	0	0	--	--	0
ACT 2 DEED - PA		0.500	0	0	0	--	--	0
AIRS - PA		SP	0	--	--	--	--	0

<u>DATABASE</u>	<u>SUBJECT PROPERTY</u>	<u>SEARCH DISTANCE (MILES)</u>	<u>&lt;1/8</u>	<u>1/8 - 1/4</u>	<u>1/4 - 1/2</u>	<u>1/2 - 1</u>	<u>&gt;1</u>	<u>TOTAL MAPPED</u>
-----------------	-------------------------	--------------------------------	----------------	------------------	------------------	----------------	--------------	---------------------

**OTHER ASCERTAINABLE RECORDS (cont.)**

AUL - PA		0.500	0	0	0	--	--	0
DRYCLEANERS - PA		0.250	0	0	--	--	--	0
EFACTS AIRS - PA		SP	0	--	--	--	--	0
EFACTS ENV REMEDIATION - PA		0.500	2	1	3	--	--	6
EFACTS MINES - PA		0.250	0	0	--	--	--	0
EFACTS NPDES - PA		SP	0	--	--	--	--	0
EFACTS OIL & GAS - PA		0.500	0	0	0	--	--	0
EFACTS RADIATION - PA		SP	0	--	--	--	--	0
EFACTS WASTE MGT - PA		0.500	0	0	1	--	--	1
EMI - PA		SP	0	--	--	--	--	0
HIST AIRS - PA		SP	0	--	--	--	--	0
HIST EMI - PA		SP	0	--	--	--	--	0
HWT - PA		0.250	0	0	--	--	--	0
MINES - PA		0.250	0	0	--	--	--	0
NPDES - PA		SP	0	--	--	--	--	0
PFAS - PA		0.500	0	0	0	--	--	0
UIC - PA		SP	0	--	--	--	--	0

DRAFT

Map Id: 1  
Direction: ESE  
Distance: 0.064 mi., 337 ft.  
Elevation: 609 ft.  
Relative: Higher

**Site Name :** AVIATION CORP PLT,LYC  
41.225, -77.007778  
SOUTH WILLIAMSPORT, PA  
**Database(s) :** [FUDS]

**Envirosite ID:** 31220672  
**EPA ID:** N/R

FUDS

Facility Name : AVIATION CORP PLT,LYC  
Facility Address : SOUTH WILLIAMSPORT, PA  
County : LYCOMING  
  
FUDS Property ID : C03PA0451  
FUDS Installation ID : PA39799F150500  
Status : Properties without projects  
NPL Status : N/R  
Current Owner : N/R  
Eligibility : Eligible  
FUDS Property have project : No  
EPA Region : 03  
Congressional District : 15  
District : Baltimore District (NAB)  
EMS Map Link : [Click here for hyperlink provided by the agency.](#)  
Latitude : 41.225  
Longitude : -77.007778  
Fiscal Year : 2021  
Last Date in Agency List : 2024-01-25

Map Id: A2  
Direction: NW  
Distance: 0.098 mi., 516 ft.  
Elevation: 536 ft.  
Relative: Lower

**Site Name :** 325 FISHER STREET SOUTH  
WILLIAMSPORT  
325 FISHER ST  
S WILLIAMSPORT, PA  
**Database(s) :** [EFACTS ENV REMEDIATION - PA]

**Envirosite ID:** 54339687  
**EPA ID:** N/R

EFACTS ENV REMEDIATION - PA

Facility Name : 325 FISHER STREET SOUTH WILLIAMSPORT  
Facility Address : 325 FISHER ST, S WILLIAMSPORT, PA 17702-7005  
County : Lycoming  
  
Facility ID : 765876  
Status : Active  
DER Code : 74  
Program : Environmental Cleanup & Brownfields  
Agency Hyperlink : N/A  
Last Date in Agency List : 2018-07-20

Owner/Responsible Party Details

Name : N/R  
Address : N/R  
Address 2 : N/R  
Municipality : N/R

Map Id: A2  
Direction: NW  
Distance: 0.098 mi., 516 ft.  
Elevation: 536 ft.  
Relative: Lower

**Site Name :** 325 FISHER STREET SOUTH  
WILLIAMSPORT  
325 FISHER ST  
S WILLIAMSPORT, PA  
**Database(s) :** [EFACTS ENV REMEDIATION - PA] **(cont.)**

**Envirosite ID:** 54339687  
**EPA ID:** N/R

EFACTS ENV REMEDIATION - PA **(cont.)**

Sub-Facility Details

Sub Facility Name : N/R  
Type : N/R  
Status : N/R  
Other ID : N/R

Permit Details

Date Received : N/R  
Permit Number : N/R  
Status : N/R  
Authorization : N/R

Tank Remediation Details

Cleanup Status Date : N/R  
Confirmed Release Date : N/R  
Cleanup Status : N/R  
Incident Name : N/R  
Type : N/R

Land Recycling Information

NIR Received Date : N/R  
Preparer of NIR : N/R  
NIR Type : N/R



Map Id: A3  
Direction: NNW  
Distance: 0.115 mi., 607 ft.  
Elevation: 526 ft.  
Relative: Lower

**Site Name :** INDEPENDENT FIRE CO  
306 CLARK ST  
SOUTH WILLIAMSPORT, PA 17701  
**Database(s) :** [ARCHIVE UST - PA, EFACTS ENV  
REMEDICATION - PA, EPA UST]

**Envirosite ID:** 54339688  
**EPA ID:** N/R

ARCHIVE UST - PA

Facility Name : INDEPENDENT FIRE CO  
Facility Address : 306 CLARK ST, SOUTH WILLIAMSPORT, PA 17701  
County : Lycoming

Site Details

Site ID : 581576  
Other ID : 41-06417  
Municipality : South Williamsport Boro  
Client ID : 178262

Map Id: A3  
Direction: NNW  
Distance: 0.115 mi., 607 ft.  
Elevation: 526 ft.  
Relative: Lower

**Site Name :** INDEPENDENT FIRE CO  
306 CLARK ST  
SOUTH WILLIAMSPORT, PA 17701

**Database(s) :** [ARCHIVE UST - PA, EFACTS ENV  
REMEDIATION - PA, EPA UST] **(cont.)**

**Envirosite ID:** 54339688  
**EPA ID:** N/R

## ARCHIVE UST - PA **(cont.)**

Client Name : INDEPENDENT FIRE CO 1  
Client Address 1 : 306 CLARK ST, SOUTH WILLIAMSPORT, PA 17701  
Client Address 2 : N/R  
Last Date in Agency List : 2024-01-26

### Tank Details

Installed Date : N/R  
Sequence Number : 675272 - 001  
Tank Code : Underground storage tank system  
Capacity : 500  
Substance : Used Oil  
Status : Closed  
Status Date : 1992-02-07

## EFACTS ENV REMEDIATION - PA

Facility Name : INDEPENDENT FIRE CO  
Facility Address : 306 CLARK ST, SOUTH WILLIAMSPORT, PA 17701  
County : Lycoming

Facility ID : 601608  
Status : Inactive  
DER Code : 73  
Program : Environmental Cleanup & Brownfields  
Agency Hyperlink : [Click here for hyperlink provided by the agency.](#)  
Last Date in Agency List : 2023-12-04

### Owner/Responsible Party Details

Name : INDEPENDENT FIRE CO  
Address : 306 CLARK ST, SOUTH WILLIAMSPORT, PA 17701  
Address 2 : N/R  
Municipality : South Williamsport Borough

### Sub-Facility Details

Sub Facility Name : N/R  
Type : N/R  
Status : N/R  
Other ID : N/R

### Permit Details

Date Received : 1989-08-05  
Permit Number : 41-06417  
Status : Issued  
Authorization : Storage Tank Registration/Permitting (434111)

Map Id: A3  
 Direction: NNW  
 Distance: 0.115 mi., 607 ft.  
 Elevation: 526 ft.  
 Relative: Lower

**Site Name :** INDEPENDENT FIRE CO  
 306 CLARK ST  
 SOUTH WILLIAMSPORT, PA 17701

**Database(s) :** [ARCHIVE UST - PA, EFACTS ENV  
 REMEDIATION - PA, EPA UST] **(cont.)**

Envirosite ID: 54339688  
 EPA ID: N/R

EFACTS ENV REMEDIATION - PA **(cont.)**

Tank Remediation Details

Cleanup Status Date :	N/R
Confirmed Release Date :	N/R
Cleanup Status :	N/R
Incident Name :	N/R
Type :	N/R

Land Recycling Information

NIR Received Date :	N/R
Preparer of NIR :	N/R
NIR Type :	N/R

EPA UST

Facility Name :	INDEPENDENT FIRE CO
Facility Address :	306 CLARK ST, SOUTH WILLIAMSPORT, Pennsylvania 17701
County :	Lycoming

Facility ID :	PA581576
Facility Status :	Closed UST(s)
Open USTs :	0
Closed USTs :	1
Temporarily Out of Service USTs :	0
Date of Last Inspection :	N/R
EPA Region :	3
Tribe :	N/R
Facility ID 2 :	N/R
Latitude :	41.22759051
Longitude :	-77.00977018
Last Date in Agency List :	2023-09-15

Tank Details

Tank ID :	PA675272 - 001
Tank Status :	Closed
Installation Date :	N/R
Removal Date :	N/R
Capacity :	500
Substances :	Used Oil
Tank Wall Type :	N/R

Map Id: B4  
 Direction: NNE  
 Distance: 0.129 mi., 682 ft.  
 Elevation: 527 ft.  
 Relative: Lower

**Site Name :** FAMILY DOLLAR STORE NO 848  
 1245 W SOUTHERN AVE  
 SOUTH WILLIAMSPORT, PA  
**Database(s) :** [ECHO, FRS, RCRA\_NONGEN]

Envirosite ID: 54339689  
 EPA ID: N/R

ECHO

Facility Name : FAMILY DOLLAR STORE NO 848  
 Facility Address : 1245 W SOUTHERN AVE, SOUTH WILLIAMSPORT, PA 17702  
 County : LYCOMING

Last Inspection Date : 2015-01-16  
 Registry ID : 110060314002  
 FIPS Code : 42081  
 EPA Region : 03  
 Inspection Count : 0  
 Last Inspection Days : 3054  
 Informal Count : 0  
 Last Informal Action Date : N/R  
 Formal Action Count : 0  
 Last Formal Action Date : N/R  
 Total Penalties : 0  
 Penalty Count : N/R  
 Last Penalty Date : N/R  
 Last Penalty Amount : N/R  
 QTRS IN NC : 0  
 Programs IN SNC : 0  
 Current Compliance Status : No Violation Identified  
 Three-Year Compliance Status :  
 Collection Method : ADDRESS MATCHING-HOUSE NUMBER  
 Reference Point : CENTER OF A FACILITY OR STATION  
 Accuracy Meters : 30  
 Derived Tribes : N/R  
 Derived HUC : 02050206  
 Derived WBD : 020502060604  
 Derived STCTY FIPS : 42081  
 Derived Zip : 17702  
 Derived CD113 : 10  
 Derived CB2010 : 420810116021042  
 MYRTK Universe : NNN  
 NPDES IDs : N/R  
 CWA Permit Types : N/R  
 CWA Compliance Tracking : N/R  
 CWA NAICS : N/R  
 CWA SICS : N/R  
 CWA Inspection Count : N/R  
 CWA Last Inspection Days : N/R  
 CWA Informal Count : N/R  
 CWA Formal Action Count : N/R  
 CWA Last Formal Action Date : N/R  
 CWA Penalties : N/R  
 CWA Last Penalty Date : N/R  
 CWA Last Penalty Amount : N/R  
 CWA Quarters IN NC : N/R  
 CWA Current Compliance Status : N/R  
 CWA Current SNC Flag : N  
 CWA 13 Quarters Compliance Status : N/R  
 CWA 13 Quarters Effluent Exceedances: N/R  
 CWA Three-Year QNCR Codes : N/R  
 DFR URL : [Click here for hyperlink provided by the agency.](#)  
 Facility SIC : N/R  
 Facility NAICS : 452319 - All Other General Merchandise Stores  
 Facility Last Inspection EPA Date : N/R



Map Id: B4  
Direction: NNE  
Distance: 0.129 mi., 682 ft.  
Elevation: 527 ft.  
Relative: Lower

**Site Name :** FAMILY DOLLAR STORE NO 848  
1245 W SOUTHERN AVE  
SOUTH WILLIAMSPORT, PA  
**Database(s) :** [ECHO, FRS, RCRA\_NONGEN] **(cont.)**

**Envirosite ID:** 54339689  
**EPA ID:** N/R

ECHO **(cont.)**

Facility Last Inspection State Date : 2015-01-16  
Facility Last Formal Act EPA Date : N/R  
Facility Last Formal Act State Date : N/R  
Facility Last Informal Act EPA Date : N/R  
Facility Last Informal Act State Date: N/R  
Facility Federal Agency : N/R  
TRI Reporter : N/R  
Facility Imp Water Flag : N/R  
Current SNC Flag : N  
Indian County Flag : N  
Federal Flag : N/R  
US Mexico Border Flag : N/R  
Chesapeak Bay Flag : Y  
AIR Flag : N  
NPDES Flag : N  
SDWIS Flag : N  
RCRA Flag : Y  
TRI Flag : N  
GHG Flag : N  
Major Flag : N/R  
Active Flag : N/R  
NAA Flag : N  
Latitude : 41.22821  
Longitude : -77.00896  
Last Date in Agency List : 2023-07-21

FRS

Facility Name : FAMILY DOLLAR STORE NO 848  
Facility Address : 1245 W SOUTHERN AVE, SOUTH WILLIAMSPORT, PA 17702  
County : LYCOMING

Site Details

Registry ID : 110060314002  
FRS Facility URL : [Click here for hyperlink provided by the agency.](#)  
Last Date in Agency List : 2024-01-30

Source Description

Source Description :

The Pennsylvania Department of Environmental Protection's (DEP) eFACTS is a Department-wide database that provides a holistic view of clients and sites (including facilities) that DEP regulates.

Map Id: B4  
 Direction: NNE  
 Distance: 0.129 mi., 682 ft.  
 Elevation: 527 ft.  
 Relative: Lower

**Site Name :** FAMILY DOLLAR STORE NO 848  
 1245 W SOUTHERN AVE  
 SOUTH WILLIAMSPORT, PA  
**Database(s) :** [ECHO, FRS, RCRA\_NONGEN] **(cont.)**

**Envirosite ID:** 54339689  
**EPA ID:** N/R

**FRS (cont.)**

Source Description :

RCRAInfo is EPA's comprehensive information system that supports the Resource Conservation and Recovery Act (RCRA) of 1976 and the Hazardous and Solid Waste Amendments (HSWA) of 1984 through the tracking of events and activities related to facilities that generate, transport, and treat, store, or dispose of hazardous waste. RCRAInfo allows RCRA program staff to track the notification, permit, compliance, and corrective action activities required under RCRA. RCRAInfo also supports generation of the National Hazardous Waste Biennial Report. All generators and treatment, storage, and disposal facilities who handle hazardous waste are required to report to the EPA Administrator at least once every two years to support creation of the Biennial Report.

FRS Environmental Interest  
 Source and System ID :

PA-EFACTS - PAR000545368  
 RCRAINFO - PAR000545368

RCRA\_NONGEN

Facility Name : FAMILY DOLLAR STORE NO 848  
 Facility Address : 1245 W SOUTHERN AVE, SOUTH WILLIAMSPORT, PA 17702-7142  
 County : LYCOMING

Date Form Received by Agency : 2018-06-20  
 EPA ID : PAR000545368  
 Mailing Address : PO BOX 1017, CHARLOTTE, NC 28201-1017  
 Contact : KELVIN DAVIS  
 Contact Address : PO BOX 1017, CHARLOTTE, NC 28201-1017  
 Contact Country : US  
 Contact Telephone : 704-708-1649  
 Contact Email : KDAVIS@FAMILYDOLLAR.COM  
 EPA Region : 03  
 Land Type : Private  
 Source Type : Implementer  
 Classification : Not a generator, verified  
 Description : Not a generator, verified  
 Last Date in Agency List : 2023-12-06

Owner/Operator Summary

Owner/Operator Name : FAMILY DOLLAR STORES  
 Owner/Operator Address : N/R  
 Owner/Operator Country : N/R  
 Owner/Operator Telephone : N/R  
 Owner/Operator Email : N/R  
 Owner/Operator Fax : N/R  
 Legal Status : Private  
 Owner/Operator Type : Operator  
 Owner/Operator Start Date : 1984-10-25  
 Owner/Operator End Date : N/R

Owner/Operator Name : RIVERSIDE PROPERTY VENTURES LLC  
 Owner/Operator Address : 1215 W SOUTHERN AVE, SOUTH WILLIAMSP, PA 17702-7142  
 Owner/Operator Country : US  
 Owner/Operator Telephone : N/R

Map Id: B4  
Direction: NNE  
Distance: 0.129 mi., 682 ft.  
Elevation: 527 ft.  
Relative: Lower

**Site Name :** FAMILY DOLLAR STORE NO 848  
1245 W SOUTHERN AVE  
SOUTH WILLIAMSPORT, PA  
**Database(s) :** [ECHO, FRS, RCRA\_NONGEN] (cont.)

**Envirosite ID:** 54339689  
**EPA ID:** N/R

RCRA\_NONGEN (cont.)

Owner/Operator Email : N/R  
Owner/Operator Fax : N/R  
Legal Status : Private  
Owner/Operator Type : Owner  
Owner/Operator Start Date : 1984-10-25  
Owner/Operator End Date : N/R

Handler Activities Summary

U.S. Importer of Hazardous Waste : N  
Mixed Waste (Haz. and Radioactive) : N  
Recycler of Hazardous Waste : N  
Transporter of Hazardous Waste : N  
Treater, Storer or Disposer of HW : N  
Underground Injection Activity : N  
On-site Burner Exemption : N  
Furnace Exemption : N  
Used Oil Fuel Burner : N  
Used Oil Processor : N  
Used Oil Refiner : N  
Used Oil Fuel Marketer to Burner : N  
Used Oil Specification Marketer : N  
Used Oil Transfer Facility : N  
Used Oil Transporter : N



Historical Generators

Date Form Received by Agency : 2015-10-20  
Facility Name : FAMILY DOLLAR STORE NO 848  
Classification : Not a generator, verified

Date Form Received by Agency : 2014-06-13  
Facility Name : FAMILY DOLLAR STORE NO 848  
Classification : Very Small Quantity Generator

Notices of Violations Summary

Regulation Violated : N

Evaluation Action Summary

Evaluation Date : 2015-01-16  
Evaluation : COMPLIANCE EVALUATION INSPECTION  
Area of Violation : N/R  
Date Achieved Compliance : N/R  
Evaluation Lead Agency : State

Map Id: B5  
Direction: NNE  
Distance: 0.142 mi., 748 ft.  
Elevation: 526 ft.  
Relative: Lower

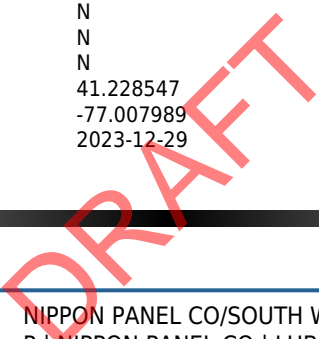
**Site Name :** Keystone State Auctioneers Inc  
1215 W Southern Ave  
Williamsport, PA 17702  
**Database(s) :** [DEBRIS EPA SWRCY]

**Envirosite ID:** 54339690  
**EPA ID:** N/R

DEBRIS EPA SWRCY

Facility Name : Keystone State Auctioneers Inc  
Facility Address : 1215 W Southern Ave, Williamsport, PA 17702

Phone : 570-329-1005  
Region : 3  
Recovery : Y  
Landfill : N  
C D : N  
Composting : N  
Demolition : N  
Electronic : Y  
HHW : N  
Metals : N  
Tires : N  
Transfer Station : N  
Vehicles : N  
LF C D : N  
LF HW : N  
LF MSW : N  
Latitude : 41.228547  
Longitude : -77.007989  
Last Date in Agency List : 2023-12-29



Map Id: C6  
Direction: NNW  
Distance: 0.217 mi., 1147 ft.  
Elevation: 524 ft.  
Relative: Lower

**Site Name :** NIPPON PANEL CO/SOUTH WILLIAMSPORT  
P | NIPPON PANEL CO | LUBRICATION INC  
124 REYNOLDS ST | REAR 110 REYNOLDS  
ST  
SOUTH WILLIAMSPORT | WILLIAMSPORT,  
PA 17701  
**Database(s) :** [AFS, HIST AFS 2, RCRA\_NONGEN]

**Envirosite ID:** 54339691  
**EPA ID:** PAD154332134

AFS

Facility Name : NIPPON PANEL CO/SOUTH WILLIAMSPORT P  
Facility Address : 124 REYNOLDS ST, SOUTH WILLIAMSPORT, PA 17701  
County : Lycoming

Facility Summary

Program System ID : PA000509736  
Facility Registry ID : 110010297909  
EPA Region : EPA Region 3 - DE, DC, MD, PA, VA, WV  
SIC : 2499 - WOOD PRODUCTS, NOT ELSEWHERE CLASSIFIED  
NAICS : 321212 - Softwood Veneer and Plywood Manufacturing  
Facility Type : Privately Owned Facility  
Air Pollutant Class : Minor Emissions  
Air Operating Status : Operating  
Current High Priority Violation (HPV): No Violation Identified

Map Id: C6  
Direction: NNW  
Distance: 0.217 mi., 1147 ft.  
Elevation: 524 ft.  
Relative: Lower

**Site Name :** NIPPON PANEL CO/SOUTH WILLIAMSPORT  
P | NIPPON PANEL CO | LUBRICATION INC  
124 REYNOLDS ST | REAR 110 REYNOLDS  
ST  
SOUTH WILLIAMSPORT | WILLIAMSPORT,  
PA 17701  
**Database(s) :** [AFS, HIST AFS 2, RCRA\_NONGEN] **(cont.)**

**EnviroSite ID:** 54339691  
**EPA ID:** PAD154332134

**AFS (cont.)**

Local Control Region Name : N/R  
Last Date in Agency List : 2023-08-29

**Air Pollutant Details**

Program System ID : PA000509736  
Pollutant : TOTAL PARTICULATE MATTER  
Substance Registry Services ID (SRS): 1647643  
Chemical Abstract Service Number : N/R  
Air Pollutant Class : Minor Emissions

Program System ID : PA000509736  
Pollutant : FACIL  
Substance Registry Services ID (SRS): N/R  
Chemical Abstract Service Number : N/R  
Air Pollutant Class : Minor Emissions

**Air Violation History Details**

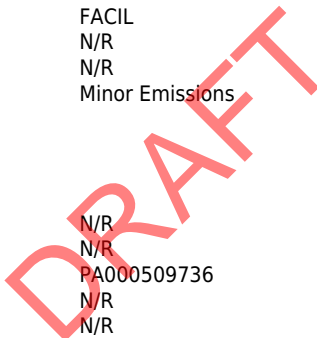
HPV Day Zero Date : N/R  
HPV Resolved Date : N/R  
Program System ID : PA000509736  
Activity ID : N/R  
Agency Type : N/R  
State Code : N/R  
Air Local Control Region Code (LCON): N/R  
Comp Determination UID : N/R  
Enforcement Response Policy : N/R  
Program : N/R  
Pollutant : N/R  
Earliest Determination Date of Federally  
Reportable Violation (FRV): N/R

**HIST AFS 2**

Facility Name : NIPPON PANEL CO/SOUTH WILLIAMSPORT P  
Facility Address : 124 REYNOLDS ST, SOUTH WILLIAMSPORT, PA 17701  
County : LYCOMING

**Site Details**

PEPA : 110010297909  
Region : 03  
STTE : 42  
County Code : 081  
PCDS : 00044  
DB Number : 003037744  
AQCR : 195  
SIC Code : 2499



Map Id: C6  
Direction: NNW  
Distance: 0.217 mi., 1147 ft.  
Elevation: 524 ft.  
Relative: Lower

**Site Name :** NIPPON PANEL CO/SOUTH WILLIAMSPORT  
P | NIPPON PANEL CO | LUBRICATION INC  
124 REYNOLDS ST | REAR 110 REYNOLDS  
ST  
SOUTH WILLIAMSPORT | WILLIAMSPORT,  
PA 17701  
**Database(s) :** [AFS, HIST AFS 2, RCRA\_NONGEN] (cont.)

**Envirosite ID:** 54339691  
**EPA ID:** PAD154332134

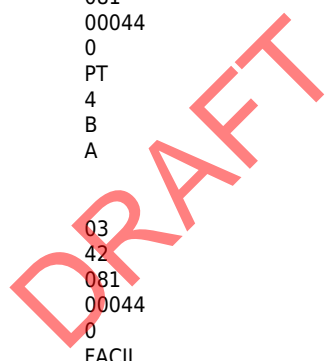
HIST AFS 2 (cont.)

NIC Code : 321212  
DCS : C  
DCL : B  
Government : 0  
CMSC : N/R  
HP1F : N/R  
Last Date in Agency List : 2015-01-14

Air Pollutant Data

Region : 03  
STTE : 42  
County Code : 081  
PCDS : 00044  
APC : 0  
PLAP : PT  
DCAP : 4  
DCLP : B  
DATT : A

Region : 03  
STTE : 42  
County Code : 081  
PCDS : 00044  
APC : 0  
PLAP : FACIL  
DCAP : C  
DCLP : B  
DATT : A



Historical Quarterly Status 4-11

Details for this site have been truncated due to the large number of available details for this site within this dataset. For the complete details for this site, contact your Envirosearch account representative for a complimentary site report containing all of the details available.

Region : 03  
STTE : 42  
County Code : 081  
PCDS : 00044  
SCH : C  
HDT : 1202  
APH : 0

Region : 03  
STTE : 42  
County Code : 081  
PCDS : 00044  
SCH : C

Map Id: C6  
Direction: NNW  
Distance: 0.217 mi., 1147 ft.  
Elevation: 524 ft.  
Relative: Lower

**Site Name :** NIPPON PANEL CO/SOUTH WILLIAMSPORT  
P | NIPPON PANEL CO | LUBRICATION INC  
124 REYNOLDS ST | REAR 110 REYNOLDS  
ST  
SOUTH WILLIAMSPORT | WILLIAMSPORT,  
PA 17701  
**Database(s) :** [AFS, HIST AFS 2, RCRA\_NONGEN] (cont.)

**Envirosite ID:** 54339691  
**EPA ID:** PAD154332134

HIST AFS 2 (cont.)

HDT : 1304  
APH : 0

Region : 03  
STTE : 42  
County Code : 081  
PCDS : 00044  
SCH : C  
HDT : 1302  
APH : 0

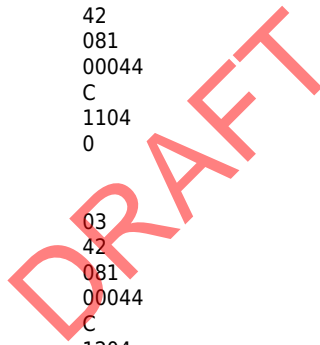
Region : 03  
STTE : 42  
County Code : 081  
PCDS : 00044  
SCH : C  
HDT : 1104  
APH : 0

Region : 03  
STTE : 42  
County Code : 081  
PCDS : 00044  
SCH : C  
HDT : 1204  
APH : 0

Region : 03  
STTE : 42  
County Code : 081  
PCDS : 00044  
SCH : C  
HDT : 1303  
APH : 0

Region : 03  
STTE : 42  
County Code : 081  
PCDS : 00044  
SCH : C  
HDT : 1203  
APH : 0

Region : 03  
STTE : 42  
County Code : 081  
PCDS : 00044  
SCH : C



Map Id: C6  
Direction: NNW  
Distance: 0.217 mi., 1147 ft.  
Elevation: 524 ft.  
Relative: Lower

**Site Name :** NIPPON PANEL CO/SOUTH WILLIAMSPORT  
P | NIPPON PANEL CO | LUBRICATION INC  
124 REYNOLDS ST | REAR 110 REYNOLDS  
ST  
SOUTH WILLIAMSPORT | WILLIAMSPORT,  
PA 17701  
**Database(s) :** [AFS, HIST AFS 2, RCRA\_NONGEN] (cont.)

**Envirosite ID:** 54339691  
**EPA ID:** PAD154332134

HIST AFS 2 (cont.)

HDT : 1201  
APH : 0

Region : 03  
STTE : 42  
County Code : 081  
PCDS : 00044  
SCH : C  
HDT : 1301  
APH : 0

Region : 03  
STTE : 42  
County Code : 081  
PCDS : 00044  
SCH : C  
HDT : 1403  
APH : 0

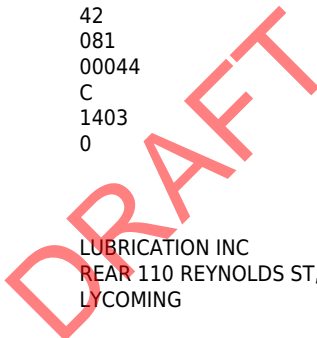
RCRA\_NONGEN

Facility Name : LUBRICATION INC  
Facility Address : REAR 110 REYNOLDS ST, SOUTH WILLIAMSPORT, PA 17701  
County : LYCOMING

Date Form Received by Agency : 1987-12-02  
EPA ID : PAD154332134  
Mailing Address : REAR 110 REYNOLDS ST, SOUTH WILLIAMSPORT, PA 17701  
Contact : PEN HOCKENBROCK  
Contact Address : REAR 110 REYNOLDS ST, SOUTH WILLIAMSPORT, PA 17701  
Contact Country : US  
Contact Telephone : 717-326-4005  
Contact Email : N/R  
EPA Region : 03  
Land Type : Not Reported  
Source Type : Notification  
Classification : Not a generator, verified  
Description : Not a generator, verified  
Last Date in Agency List : 2023-12-06

Owner/Operator Summary

Owner/Operator Name : KYLE ENTERPRISES  
Owner/Operator Address : OWNERSTREET, OWNERCITY, AK 99999  
Owner/Operator Country : N/R  
Owner/Operator Telephone : 215-555-1212  
Owner/Operator Email : N/R  
Owner/Operator Fax : N/R  
Legal Status : Private  
Owner/Operator Type : Owner





Map Id: C6  
Direction: NNW  
Distance: 0.217 mi., 1147 ft.  
Elevation: 524 ft.  
Relative: Lower

**Site Name :** NIPPON PANEL CO/SOUTH WILLIAMSPORT  
P | NIPPON PANEL CO | LUBRICATION INC  
124 REYNOLDS ST | REAR 110 REYNOLDS  
ST  
SOUTH WILLIAMSPORT | WILLIAMSPORT,  
PA 17701  
**Database(s) :** [AFS, HIST AFS 2, RCRA\_NONGEN] (cont.)

**EnviroSite ID:** 54339691  
**EPA ID:** PAD154332134

RCRA\_NONGEN (cont.)

Owner/Operator Start Date : N/R  
Owner/Operator End Date : N/R

Owner/Operator Name : OPERNAME  
Owner/Operator Address : OPERSTREET, OPERCITY, AK 99999  
Owner/Operator Country : N/R  
Owner/Operator Telephone : 215-555-1212  
Owner/Operator Email : N/R  
Owner/Operator Fax : N/R  
Legal Status : Private  
Owner/Operator Type : Operator  
Owner/Operator Start Date : N/R  
Owner/Operator End Date : N/R

Handler Activities Summary

U.S. Importer of Hazardous Waste : N  
Mixed Waste (Haz. and Radioactive) : N  
Recycler of Hazardous Waste : N  
Transporter of Hazardous Waste : N  
Treater, Storer or Disposer of HW : N  
Underground Injection Activity : N  
On-site Burner Exemption : N  
Furnace Exemption : N  
Used Oil Fuel Burner : N  
Used Oil Processor : N  
Used Oil Refiner : N  
Used Oil Fuel Marketer to Burner : N  
Used Oil Specification Marketer : N  
Used Oil Transfer Facility : N  
Used Oil Transporter : N



Notices of Violations Summary

Regulation Violated : N

Evaluation Action Summary

Evaluation Date : 2000-01-07  
Evaluation : COMPLIANCE EVALUATION INSPECTION  
Area of Violation : N/R  
Date Achieved Compliance : N/R  
Evaluation Lead Agency : State

Facility Name : NIPPON PANEL CO  
Facility Address : 124 REYNOLDS ST, WILLIAMSPORT, PA 17701  
County : LYCOMING

Map Id: C6  
 Direction: NNW  
 Distance: 0.217 mi., 1147 ft.  
 Elevation: 524 ft.  
 Relative: Lower

**Site Name :** NIPPON PANEL CO/SOUTH WILLIAMSPORT  
 P | NIPPON PANEL CO | LUBRICATION INC  
 124 REYNOLDS ST | REAR 110 REYNOLDS  
 ST  
 SOUTH WILLIAMSPORT | WILLIAMSPORT,  
 PA 17701

**Database(s) :** [AFS, HIST AFS 2, RCRA\_NONGEN] **(cont.)**

**EnviroSite ID:** 54339691  
**EPA ID:** PAD154332134

RCRA\_NONGEN **(cont.)**

Date Form Received by Agency : 1980-08-18  
 EPA ID : PAD003037744  
 Mailing Address : 124 REYNOLDS ST, WILLIAMSPORT, PA 17701  
 Contact : ENVIRONMENTAL COORDINATOR  
 Contact Address : 124 REYNOLDS ST, WILLIAMSPORT, PA 17701  
 Contact Country : US  
 Contact Telephone : 215-555-1212  
 Contact Email : N/R  
 EPA Region : 03  
 Land Type : Not Reported  
 Source Type : Notification  
 Classification : Not a generator, verified  
 Description : Not a generator, verified  
 Last Date in Agency List : 2023-12-06

Owner/Operator Summary

Owner/Operator Name : OPERNAME  
 Owner/Operator Address : OPERSTREET, OPERCITY, AK 99999  
 Owner/Operator Country : N/R  
 Owner/Operator Telephone : 215-555-1212  
 Owner/Operator Email : N/R  
 Owner/Operator Fax : N/R  
 Legal Status : Private  
 Owner/Operator Type : Operator  
 Owner/Operator Start Date : N/R  
 Owner/Operator End Date : N/R

Owner/Operator Name : OWNERNAME  
 Owner/Operator Address : OWNERSTREET, OWNERCITY, AK 99999  
 Owner/Operator Country : N/R  
 Owner/Operator Telephone : 215-555-1212  
 Owner/Operator Email : N/R  
 Owner/Operator Fax : N/R  
 Legal Status : Private  
 Owner/Operator Type : Owner  
 Owner/Operator Start Date : N/R  
 Owner/Operator End Date : N/R

Handler Activities Summary

U.S. Importer of Hazardous Waste : N  
 Mixed Waste (Haz. and Radioactive) : N  
 Recycler of Hazardous Waste : N  
 Transporter of Hazardous Waste : N  
 Treater, Storer or Disposer of HW : N  
 Underground Injection Activity : N  
 On-site Burner Exemption : N  
 Furnace Exemption : N  
 Used Oil Fuel Burner : N  
 Used Oil Processor : N

Map Id: C6  
Direction: NNW  
Distance: 0.217 mi., 1147 ft.  
Elevation: 524 ft.  
Relative: Lower

**Site Name :** NIPPON PANEL CO/SOUTH WILLIAMSPORT  
P | NIPPON PANEL CO | LUBRICATION INC  
124 REYNOLDS ST | REAR 110 REYNOLDS  
ST  
SOUTH WILLIAMSPORT | WILLIAMSPORT,  
PA 17701  
**Database(s) :** [AFS, HIST AFS 2, RCRA\_NONGEN] (cont.)

**Envirosite ID:** 54339691  
**EPA ID:** PAD154332134

RCRA\_NONGEN (cont.)

Used Oil Refiner : N  
Used Oil Fuel Marketer to Burner : N  
Used Oil Specification Marketer : N  
Used Oil Transfer Facility : N  
Used Oil Transporter : N

Notices of Violations Summary  
Regulation Violated : N

Map Id: D7  
Direction: WNW  
Distance: 0.232 mi., 1225 ft.  
Elevation: 543 ft.  
Relative: Lower

**Site Name :** ROBERT BRADLEY  
1570 WEST SOUTHERN AV  
SOUTH WILLIAMSPORT, PA 17702  
**Database(s) :** [MANIFEST EPA]

**Envirosite ID:** 54339694  
**EPA ID:** VSQG

MANIFEST EPA

Manifest Details

Manifest Number : 014826349FLE  
Shipped Date : 2020-08-03  
Updated Date : 2020-08-13  
Received Date : 2020-08-03  
Status : Signed  
Generator ID : VSQG  
Generator Name : ROBERT BRADLEY  
Generator Address : 1570 WEST SOUTHERN AV, SOUTH WILLIAMSPORT, PA 17702  
Generator Mailing : 1570 WEST SOUTHERN AV, SOUTH WILLIAMSPORT, PA 17702  
Generator Contact : N/R  
Destination ID : PAD067098822  
Destination Name : CYCLE CHEM, INC  
Destination Mailing : 550 INDUSTRIAL DRIVE, LEWISBERRY, PA 17339  
Destination Address : 550 INDUSTRIAL DRIVE, LEWISBERRY, PA 17339  
Destination Contact : N/R  
Submission Type : DataImage5Copy  
Origin Type : Service  
Manifest Residue : N  
Rejection : N  
Last Date in Agency List : 2023-12-14

Waste Details

Waste Line Number : 1  
Is DOT Hazardous : N  
DOT ID Number : N/R  
DOT Information : N/R

Map Id: D7  
Direction: WNW  
Distance: 0.232 mi., 1225 ft.  
Elevation: 543 ft.  
Relative: Lower

**Site Name :** ROBERT BRADLEY  
1570 WEST SOUTHERN AV  
SOUTH WILLIAMSPORT, PA 17702  
**Database(s) :** [MANIFEST EPA] (*cont.*)

**Envirosite ID:** 54339694  
**EPA ID:** VSQG

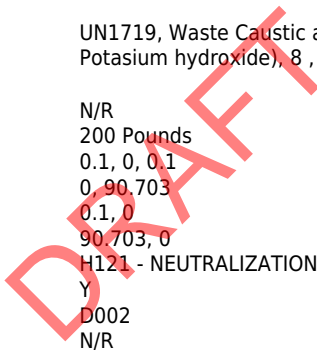
MANIFEST EPA (*cont.*)

**Non Waste Description :** UN3287, Toxic liquid, inorganic, n.o.s. (Sodium Hydroxide, Sodium Nitrite), 6.1 , II  
**Quantity :** 200 Pounds  
**Quantity Tons, Acute, Non-Acute :** 0.1, 0, 0.1  
**Quantity Kg, Acute, Non-Acute :** 0, 90.703  
**Quantity Tons, Haz, Non-Haz :** 0, 0.1  
**Quantity Kg, Haz, Non-Haz :** 0, 90.703  
**Management Method :** H141 - STORAGE, BULKING AND/OR TRANSFER OFF SITE  
**Is EPA Waste :** N  
**Federal Code :** N/R  
**State Code :** N/R

**Waste Line Number :** 2  
**Is DOT Hazardous :** Y  
**DOT ID Number :** UN1719

**DOT Information :** UN1719, Waste Caustic alkali liquids, n.o.s. (Sodium Hydroxide, Potasium hydroxide), 8 , III

**Non Waste Description :** N/R  
**Quantity :** 200 Pounds  
**Quantity Tons, Acute, Non-Acute :** 0.1, 0, 0.1  
**Quantity Kg, Acute, Non-Acute :** 0, 90.703  
**Quantity Tons, Haz, Non-Haz :** 0.1, 0  
**Quantity Kg, Haz, Non-Haz :** 90.703, 0  
**Management Method :** H121 - NEUTRALIZATION ONLY  
**Is EPA Waste :** Y  
**Federal Code :** D002  
**State Code :** N/R



Map Id: C8  
Direction: NNW  
Distance: 0.244 mi., 1286 ft.  
Elevation: 524 ft.  
Relative: Lower

**Site Name :** CERLALN CORP/SOUTH WILLIAMSPORT  
PLT | RAY-O-VAC | LUBRICATION INC  
110 REYNOLDS ST | REAR 110 REYNOLDS  
ST  
SOUTH WILLIAMSPORT | WILLIAMSPORT,  
PA  
**Database(s) :** [AFS, AIRS - PA, CERCLIS NFRAP, ECHO,  
EFACTS AIRS - PA, FRS, HIST AFS 2,  
SEMS\_8R\_ARCHIVED SITES]

**Envirosite ID:** 54339693  
**EPA ID:** N/R

AFS

**Facility Name :** CERLALN CORP/SOUTH WILLIAMSPORT PLT  
**Facility Address :** 110 REYNOLDS ST, SOUTH WILLIAMSPORT, PA 17702-7123  
**County :** Lycoming

Map Id: C8  
 Direction: NNW  
 Distance: 0.244 mi., 1286 ft.  
 Elevation: 524 ft.  
 Relative: Lower

**Site Name :** CERALN CORP/SOUTH WILLIAMSPORT  
 PLT | RAY-O-VAC | LUBRICATION INC  
 110 REYNOLDS ST | REAR 110 REYNOLDS  
 ST  
 SOUTH WILLIAMSPORT | WILLIAMSPORT,  
 PA

**Database(s) :** [AFS, AIRS - PA, CERCLIS NFRAP, ECHO,  
 EFACTS AIRS - PA, FRS, HIST AFS 2,  
 SEMS\_8R\_ARCHIVED SITES] **(cont.)**

Envirosite ID: 54339693  
 EPA ID: N/R

AFS **(cont.)**

Facility Summary

Program System ID :	PA0001368
Facility Registry ID :	110001017907
EPA Region :	EPA Region 3 - DE, DC, MD, PA, VA, WV
SIC :	2531 - PUBLIC BUILDING AND RELATED FURNITURE
NAICS :	337127 - Institutional Furniture Manufacturing
Facility Type :	Corporation
Air Pollutant Class :	Minor Emissions
Air Operating Status :	Operating
Current High Priority Violation (HPV):	No Violation Identified
Local Control Region Name :	N/R
Last Date in Agency List :	2023-08-29

Air Pollutant Details

Program System ID :	PA0001368
Pollutant :	FACIL
Substance Registry Services ID (SRS):	N/R
Chemical Abstract Service Number :	N/R
Air Pollutant Class :	Minor Emissions

Program System ID :	PA0001368
Pollutant :	VOLATILE ORGANIC COMPOUNDS (VOCS)
Substance Registry Services ID (SRS):	761346
Chemical Abstract Service Number :	N/R
Air Pollutant Class :	Minor Emissions

Air Violation History Details

HPV Day Zero Date :	N/R
HPV Resolved Date :	N/R
Program System ID :	PA0001368
Activity ID :	N/R
Agency Type :	N/R
State Code :	N/R
Air Local Control Region Code (LCON):	N/R
Comp Determination UID :	N/R
Enforcement Response Policy :	N/R
Program :	N/R
Pollutant :	N/R
Earliest Determination Date of Federally Reportable Violation (FRV):	N/R

AIRS - PA

Facility Name :	CERALN CORP/SOUTH WILLIAMSPORT PLT
Facility Address :	110 REYNOLDS ST, SOUTH WILLIAMSPORT, PA 17702-7123
County :	Lycoming

Map Id: C8  
 Direction: NNW  
 Distance: 0.244 mi., 1286 ft.  
 Elevation: 524 ft.  
 Relative: Lower

**Site Name :** CERALN CORP/SOUTH WILLIAMSPORT  
 PLT | RAY-O-VAC | LUBRICATION INC  
 110 REYNOLDS ST | REAR 110 REYNOLDS  
 ST  
 SOUTH WILLIAMSPORT | WILLIAMSPORT,  
 PA

**Database(s) :** [AFS, AIRS - PA, CERCLIS NFRAP, ECHO,  
 EFACTS AIRS - PA, FRS, HIST AFS 2,  
 SEMS\_8R\_ARCHIVED SITES] **(cont.)**

Envirosite ID: 54339693  
 EPA ID: N/R

AIRS - PA **(cont.)**

Facility ID :	1368
Client ID :	83194
Client :	CERALN CORP
Client Type :	NON-GOVERNMENT
Client Address :	110 REYNOLDS ST, SOUTH WILLIAMSPORT, PA 17701-7123
Site ID :	1030
Facility Type :	Other
Primary Facility Status :	Active
Region :	Northcentral Regional Office
Municipality :	South Williamsport Boro
Contact Name :	N/R
Contact Phone :	N/R
Contact Email :	N/R
NAICS :	337127
NAICS Description :	Institutional Furniture Manufacturing
Latitude :	41.229086
Longitude :	-77.010005
Last Date in Agency List :	2023-06-12

CERCLIS NFRAP

Facility Name :	RAY-O-VAC
Facility Address :	110 REYNOLDS ST, WILLIAMSPORT, PA 17702
County :	LYCOMING

Site ID :	0300677
Epa ID :	PAD003035631
Short Name :	RAY-O-VAC
Congressional District :	17
IFMS ID :	N/R
SMSA Number :	9140
USGC Hydro Unit :	02050206
Federal Facility :	N
DMNSN Number :	N/R
Site Orphan Flag :	N
RCRA ID :	N/R
USGS Quadrangle :	N/R
Site Init by Prog :	N/R
NFRAP Flag :	NFA
Parent ID :	N/R
RST Code :	N/R
EPA Region :	03
Classification :	N/R
Site Settings Code :	N/R
NPL Status :	Not on the NPL
DMNSN Unit Code :	N/R
RBRAC Code :	N/R
RResp Fed Agency Code :	N/R
Non NPL Status :	NFRAP-Site does not qualify for the NPL based on existing information
Non NPL Status Date :	1987-06-12

Map Id: C8  
 Direction: NNW  
 Distance: 0.244 mi., 1286 ft.  
 Elevation: 524 ft.  
 Relative: Lower

**Site Name :** CERALN CORP/SOUTH WILLIAMSPORT  
 PLT | RAY-O-VAC | LUBRICATION INC  
 110 REYNOLDS ST | REAR 110 REYNOLDS  
 ST  
 SOUTH WILLIAMSPORT | WILLIAMSPORT,  
 PA

**Database(s) :** [AFS, AIRS - PA, CERCLIS NFRAP, ECHO,  
 EFACTS AIRS - PA, FRS, HIST AFS 2,  
 SEMS\_8R\_ARCHIVED SITES] **(cont.)**

Envirosite ID: 54339693  
 EPA ID: N/R

CERCLIS NFRAP **(cont.)**

Site Fips Code : 42081  
 CC Concurrence Date : N/R  
 CC Concurrence FY : N/R  
 Alias EPA ID : N/R  
 Site FUDS Flag : N/R

CERCLIS Site Contact Name(s)

Contact ID : N/R  
 Contact Title : N/R

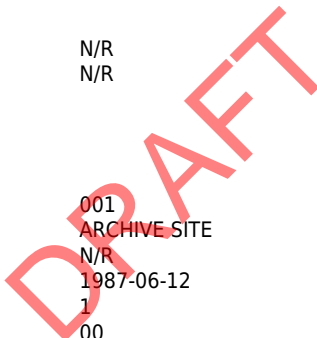
Alias Comments : N/R  
 Site Description : N/R

CERCLIS Assessment History

Action Code : 001  
 Action : ARCHIVE SITE  
 Date Started : N/R  
 Date Completed : 1987-06-12  
 Priority Level : 1  
 Operational Unit : 00  
 Primary Responsibility : EPA In-House  
 Planning Status : N/R  
 Urgency Indicator : N/R  
 Action Anomaly : N/R

Action Code : 001  
 Action : DISCOVERY  
 Date Started : N/R  
 Date Completed : 1985-03-29  
 Priority Level : 1  
 Operational Unit : 00  
 Primary Responsibility : State, Fund Financed  
 Planning Status : N/R  
 Urgency Indicator : N/R  
 Action Anomaly : N/R

Action Code : 001  
 Action : PRELIMINARY ASSESSMENT  
 Date Started : 1987-06-12  
 Date Completed : 1987-06-12  
 Priority Level : 1  
 Operational Unit : 00  
 Primary Responsibility : State, Fund Financed  
 Planning Status : N/R



Map Id: C8  
 Direction: NNW  
 Distance: 0.244 mi., 1286 ft.  
 Elevation: 524 ft.  
 Relative: Lower

**Site Name :** CERALN CORP/SOUTH WILLIAMSPORT  
 PLT | RAY-O-VAC | LUBRICATION INC  
 110 REYNOLDS ST | REAR 110 REYNOLDS  
 ST  
 SOUTH WILLIAMSPORT | WILLIAMSPORT,  
 PA

**Database(s) :** [AFS, AIRS - PA, CERCLIS NFRAP, ECHO,  
 EFACTS AIRS - PA, FRS, HIST AFS 2,  
 SEMS\_8R\_ARCHIVED SITES] **(cont.)**

Envirosite ID: 54339693  
 EPA ID: N/R

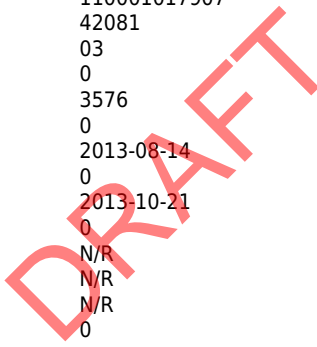
CERCLIS NFRAP **(cont.)**

Urgency Indicator : N/R  
 Action Anomaly : N/R

ECHO

Facility Name : CERALN CORP/SOUTH WILLIAMSPORT PLT  
 Facility Address : 110 REYNOLDS STREET, SOUTH WILLIAMSPORT, PA 17702  
 County : LYCOMING

Last Inspection Date : 2013-08-12  
 Registry ID : 110001017907  
 FIPS Code : 42081  
 EPA Region : 03  
 Inspection Count : 0  
 Last Inspection Days : 3576  
 Informal Count : 0  
 Last Informal Action Date : 2013-08-14  
 Formal Action Count : 0  
 Last Formal Action Date : 2013-10-21  
 Total Penalties : 0  
 Penalty Count : N/R  
 Last Penalty Date : N/R  
 Last Penalty Amount : N/R  
 QTRS IN NC : 0  
 Programs IN SNC : 0  
 Current Compliance Status : No Violation Identified  
 Three-Year Compliance Status :  
 Collection Method : ADDRESS MATCHING-HOUSE NUMBER  
 Reference Point : CENTER OF A FACILITY OR STATION  
 Accuracy Meters : 30  
 Derived Tribes : N/R  
 Derived HUC : 02050206  
 Derived WBD : 020502060604  
 Derived STCTY FIPS : 42081  
 Derived Zip : 17702  
 Derived CD113 : 10  
 Derived CB2010 : 420810116021033  
 MYRTK Universe : NNN  
 NPDES IDs : N/R  
 CWA Permit Types : N/R  
 CWA Compliance Tracking : N/R  
 CWA NAICS : N/R  
 CWA SICS : N/R  
 CWA Inspection Count : N/R  
 CWA Last Inspection Days : N/R  
 CWA Informal Count : N/R  
 CWA Formal Action Count : N/R  
 CWA Last Formal Action Date : N/R  
 CWA Penalties : N/R  
 CWA Last Penalty Date : N/R





Map Id: C8  
 Direction: NNW  
 Distance: 0.244 mi., 1286 ft.  
 Elevation: 524 ft.  
 Relative: Lower


**Site Name :** CERALN CORP/SOUTH WILLIAMSPORT  
 PLT | RAY-O-VAC | LUBRICATION INC  
 110 REYNOLDS ST | REAR 110 REYNOLDS  
 ST  
 SOUTH WILLIAMSPORT | WILLIAMSPORT,  
 PA

**Database(s) :** [AFS, AIRS - PA, CERCLIS NFRAP, ECHO,  
 EFACTS AIRS - PA, FRS, HIST AFS 2,  
 SEMS\_8R\_ARCHIVED SITES] **(cont.)**

Envirosite ID: 54339693  
 EPA ID: N/R

ECHO **(cont.)**

CWA Last Penalty Amount :	N/R
CWA Quarters IN NC :	N/R
CWA Current Compliance Status :	N/R
CWA Current SNC Flag :	N
CWA 13 Quarters Compliance Status :	N/R
CWA 13 Quarters Effluent Exceedances:	N/R
CWA Three-Year QNCR Codes :	N/R
DFR URL :	<a href="#">Click here for hyperlink provided by the agency.</a>
Facility SIC :	2531
Facility NAICS :	337127 - Institutional Furniture Manufacturing
Facility Last Inspection EPA Date :	N/R
Facility Last Inspection State Date :	2013-08-12
Facility Last Formal Act EPA Date :	N/R
Facility Last Formal Act State Date :	2013-10-21
Facility Last Informal Act EPA Date :	N/R
Facility Last Informal Act State Date:	2013-08-14
Facility Federal Agency :	N/R
TRI Reporter :	N/R
Facility Imp Water Flag :	N/R
Current SNC Flag :	N
Indian County Flag :	N
Federal Flag :	N/R
US Mexico Border Flag :	N/R
Chesapeak Bay Flag :	Y
AIR Flag :	Y
NPDES Flag :	N
SDWIS Flag :	N
RCRA Flag :	Y
TRI Flag :	N
GHG Flag :	N
Major Flag :	N/R
Active Flag :	Y
NAA Flag :	N
Latitude :	41.22909
Longitude :	-77.01005
Last Date in Agency List :	2023-07-21



Facility Name :	LUBRICATION INC
Facility Address :	REAR 110 REYNOLDS ST, SOUTH WILLIAMSPORT, PA 17702
County :	LYCOMING

Last Inspection Date :	2000-01-07
Registry ID :	110004849282
FIPS Code :	42081
EPA Region :	03
Inspection Count :	0
Last Inspection Days :	8542
Informal Count :	0
Last Informal Action Date :	N/R
Formal Action Count :	0

Map Id: C8  
 Direction: NNW  
 Distance: 0.244 mi., 1286 ft.  
 Elevation: 524 ft.  
 Relative: Lower

**Site Name :** CERALN CORP/SOUTH WILLIAMSPORT  
 PLT | RAY-O-VAC | LUBRICATION INC  
 110 REYNOLDS ST | REAR 110 REYNOLDS  
 ST  
 SOUTH WILLIAMSPORT | WILLIAMSPORT,  
 PA

**Database(s) :** [AFS, AIRS - PA, CERCLIS NFRAP, ECHO,  
 EFACTS AIRS - PA, FRS, HIST AFS 2,  
 SEMS\_8R\_ARCHIVED SITES] **(cont.)**

Envirosite ID: 54339693  
 EPA ID: N/R

ECHO **(cont.)**

Last Formal Action Date :	N/R
Total Penalties :	0
Penalty Count :	N/R
Last Penalty Date :	N/R
Last Penalty Amount :	N/R
QTRS IN NC :	0
Programs IN SNC :	0
Current Compliance Status :	No Violation Identified
Three-Year Compliance Status :	
Collection Method :	ADDRESS MATCHING-HOUSE NUMBER
Reference Point :	CENTER OF A FACILITY OR STATION
Accuracy Meters :	30
Derived Tribes :	N/R
Derived HUC :	02050206
Derived WBD :	020502060604
Derived STCTY FIPS :	42081
Derived Zip :	17702
Derived CD113 :	10
Derived CB2010 :	420810116021033
MYRTK Universe :	NNN
NPDES IDs :	N/R
CWA Permit Types :	N/R
CWA Compliance Tracking :	N/R
CWA NAICS :	N/R
CWA SICS :	N/R
CWA Inspection Count :	N/R
CWA Last Inspection Days :	N/R
CWA Informal Count :	N/R
CWA Formal Action Count :	N/R
CWA Last Formal Action Date :	N/R
CWA Penalties :	N/R
CWA Last Penalty Date :	N/R
CWA Last Penalty Amount :	N/R
CWA Quarters IN NC :	N/R
CWA Current Compliance Status :	N/R
CWA Current SNC Flag :	N
CWA 13 Quarters Compliance Status :	N/R
CWA 13 Quarters Effluent Exceedances:	N/R
CWA Three-Year QNCR Codes :	N/R
DFR URL :	<a href="#">Click here for hyperlink provided by the agency.</a>
Facility SIC :	N/R
Facility NAICS :	N/R
Facility Last Inspection EPA Date :	N/R
Facility Last Inspection State Date :	2000-01-07
Facility Last Formal Act EPA Date :	N/R
Facility Last Formal Act State Date :	N/R
Facility Last Informal Act EPA Date :	N/R
Facility Last Informal Act State Date:	N/R
Facility Federal Agency :	N/R
TRI Reporter :	N/R
Facility Imp Water Flag :	N/R
Current SNC Flag :	N

Map Id: C8  
Direction: NNW  
Distance: 0.244 mi., 1286 ft.  
Elevation: 524 ft.  
Relative: Lower

**Site Name :** CERALN CORP/SOUTH WILLIAMSPORT  
PLT | RAY-O-VAC | LUBRICATION INC  
110 REYNOLDS ST | REAR 110 REYNOLDS  
ST  
SOUTH WILLIAMSPORT | WILLIAMSPORT,  
PA  
**Database(s) :** [AFS, AIRS - PA, CERCLIS NFRAP, ECHO,  
EFACTS AIRS - PA, FRS, HIST AFS 2,  
SEMS\_8R\_ARCHIVED SITES] **(cont.)**

Envirosite ID: 54339693  
EPA ID: N/R

ECHO **(cont.)**

Indian County Flag : N  
Federal Flag : N/R  
US Mexico Border Flag : N/R  
Chesapeake Bay Flag : Y  
AIR Flag : N  
NPDES Flag : N  
SDWIS Flag : N  
RCRA Flag : Y  
TRI Flag : N  
GHG Flag : N  
Major Flag : N/R  
Active Flag : N/R  
NAA Flag : N  
Latitude : 41.22909  
Longitude : -77.01005  
Last Date in Agency List : 2023-07-21

EFACTS AIRS - PA

Facility Name : CERALN CORP/SOUTH WILLIAMSPORT PLT  
Facility Address : 110 REYNOLDS ST, SOUTH WILLIAMSPORT, PA 17702-7123  
County : Lycoming

Site Details

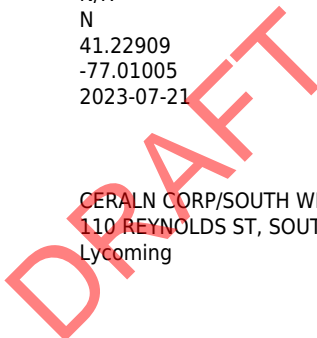
Facility ID : 1368  
Status : Active  
DER Code : 1  
Program : Air Quality  
Agency Link : [Click here for hyperlink provided by the agency.](#)  
Last Date in Agency List : 2023-05-22

Owner/Responsible Party Details

Name : CERALN CORP/SOUTH WILLIAMSPORT PLT  
Address : 110 REYNOLDS ST, SOUTH WILLIAMSPORT, PA 17702-7123  
Address 2 : N/R  
Municipality : South Williamsport Borough

Sub-Facility Details

Sub Facility Name : ADMIN SF FOR:CERALN CORP/SOUTH WILLIAMSPORT PLT  
Other ID : ADMIN  
Status : Active  
Type : General Administrative Location



Map Id: C8  
 Direction: NNW  
 Distance: 0.244 mi., 1286 ft.  
 Elevation: 524 ft.  
 Relative: Lower

**Site Name :** CERALN CORP/SOUTH WILLIAMSPORT  
 PLT | RAY-O-VAC | LUBRICATION INC  
 110 REYNOLDS ST | REAR 110 REYNOLDS  
 ST  
 SOUTH WILLIAMSPORT | WILLIAMSPORT,  
 PA

**Database(s) :** [AFS, AIRS - PA, CERCLIS NFRAP, ECHO,  
 EFACTS AIRS - PA, FRS, HIST AFS 2,  
 SEMS\_8R\_ARCHIVED SITES] **(cont.)**

Envirosite ID: 54339693  
 EPA ID: N/R

EFACTS AIRS - PA **(cont.)**


Sub Facility Name : BOOTH 1  
 Other ID : P101  
 Status : Active  
 Type : Process

Sub Facility Name : BOOTH 2  
 Other ID : P102  
 Status : Active  
 Type : Process

Sub Facility Name : BOOTH 3  
 Other ID : P103  
 Status : Active  
 Type : Process

Sub Facility Name : BOOTH 4  
 Other ID : P104  
 Status : Active  
 Type : Process

Sub Facility Name : UNSPECIFIED NAME  
 Other ID : S001  
 Status : Active  
 Type : Point of Air Emission



FRS

Facility Name : CERALN CORP/SOUTH WILLIAMSPORT PLT  
 Facility Address : 110 REYNOLDS STREET, SOUTH WILLIAMSPORT, PA 17702-7123  
 County : LYCOMING

Site Details

Registry ID : 110001017907  
 FRS Facility URL : [Click here for hyperlink provided by the agency.](#)  
 Last Date in Agency List : 2024-01-30

Source Description

Source Description : AIR contains compliance and permit data for stationary sources of air pollution regulated by the EPA, State, and Local air pollution agencies. AFS contains compliance and permit data for stationary sources of air pollution regulated by the EPA, State, and Local air pollution agencies.

Map Id: C8  
 Direction: NNW  
 Distance: 0.244 mi., 1286 ft.  
 Elevation: 524 ft.  
 Relative: Lower

**Site Name :** CERALN CORP/SOUTH WILLIAMSPORT  
 PLT | RAY-O-VAC | LUBRICATION INC  
 110 REYNOLDS ST | REAR 110 REYNOLDS  
 ST  
 SOUTH WILLIAMSPORT | WILLIAMSPORT,  
 PA

**Database(s) :** [AFS, AIRS - PA, CERCLIS NFRAP, ECHO,  
 EFACTS AIRS - PA, FRS, HIST AFS 2,  
 SEMS\_8R\_ARCHIVED SITES] **(cont.)**

Envirosite ID: 54339693  
 EPA ID: N/R

FRS **(cont.)**

**Source Description :** The Emission Inventory System (EIS) maintains an inventory of large stationary sources and voluntarily-reported smaller sources of air point pollution emitters. It contains information about facility sites and their physical location, emission units, emission processes, release points, control approaches, and regulations. Facility inventory data are kept separate from the emissions data and have stable identifiers to improve continuity from year to year and to help identify duplicate or missing facilities.

The Pennsylvania Department of Environmental Protection’s (DEP) eFACTS is a Department-wide database that provides a holistic view of clients and sites (including facilities) that DEP regulates.

**Source Description :** RCRAInfo is EPA’s comprehensive information system that supports the Resource Conservation and Recovery Act (RCRA) of 1976 and the Hazardous and Solid Waste Amendments (HSWA) of 1984 through the tracking of events and activities related to facilities that generate, transport, and treat, store, or dispose of hazardous waste. RCRAInfo allows RCRA program staff to track the notification, permit, compliance, and corrective action activities required under RCRA. RCRAInfo also supports generation of the National Hazardous Waste Biennial Report. All generators and treatment, storage, and disposal facilities who handle hazardous waste are required to report to the EPA Administrator at least once every two years to support creation of the Biennial Report.

**FRS Environmental Interest Source and System ID :** AIRS/AFS - 4208100112  
 EIS - 5451911  
 ICIS - PA0001368  
 PA-EFACTS - 23-2125624-1  
 PA-EFACTS - PAD101656809  
 RCRAINFO - PAD101656809

**Facility Name :** LUBRICATION INC  
**Facility Address :** REAR 110 REYNOLDS ST, SOUTH WILLIAMSPORT, PA 17702-7123  
**County :** LYCOMING

**Site Details**  
**Registry ID :** 110004849282  
**FRS Facility URL :** [Click here for hyperlink provided by the agency.](#)  
**Last Date in Agency List :** 2024-01-30

Source Description

Map Id: C8  
 Direction: NNW  
 Distance: 0.244 mi., 1286 ft.  
 Elevation: 524 ft.  
 Relative: Lower

**Site Name :** CERALN CORP/SOUTH WILLIAMSPORT  
 PLT | RAY-O-VAC | LUBRICATION INC  
 110 REYNOLDS ST | REAR 110 REYNOLDS  
 ST  
 SOUTH WILLIAMSPORT | WILLIAMSPORT,  
 PA

**Database(s) :** [AFS, AIRS - PA, CERCLIS NFRAP, ECHO,  
 EFACTS AIRS - PA, FRS, HIST AFS 2,  
 SEMS\_8R\_ARCHIVED SITES] **(cont.)**

Envirosite ID: 54339693  
 EPA ID: N/R

FRS **(cont.)**

Source Description :

The Pennsylvania Department of Environmental Protection's (DEP) eFACTS is a Department-wide database that provides a holistic view of clients and sites (including facilities) that DEP regulates.

Source Description :

RCRAInfo is EPA's comprehensive information system that supports the Resource Conservation and Recovery Act (RCRA) of 1976 and the Hazardous and Solid Waste Amendments (HSWA) of 1984 through the tracking of events and activities related to facilities that generate, transport, and treat, store, or dispose of hazardous waste. RCRAInfo allows RCRA program staff to track the notification, permit, compliance, and corrective action activities required under RCRA. RCRAInfo also supports generation of the National Hazardous Waste Biennial Report. All generators and treatment, storage, and disposal facilities who handle hazardous waste are required to report to the EPA Administrator at least once every two years to support creation of the Biennial Report.

FRS Environmental Interest

Source and System ID :

PA-EFACTS - PAD154332134  
 RCRAINFO - PAD154332134

HIST AFS 2

Facility Name :  
 Facility Address :  
 County :

CERALN CORP/SOUTH WILLIAMSPORT PLT  
 110 REYNOLDS ST, SOUTH WILLIAMSPORT, PA 17702-7123  
 LYCOMING

Site Details

PEPA : 110001017907  
 Region : 03  
 STTE : 42  
 County Code : 081  
 PCDS : 00112  
 DB Number : N/R  
 AQCR : 195  
 SIC Code : 2531  
 NIC Code : 337127  
 DCS : C  
 DCL : B  
 Government : 0  
 CMSC : N/R  
 HP1F : N/R  
 Last Date in Agency List : 2015-01-14

Map Id: C8  
Direction: NNW  
Distance: 0.244 mi., 1286 ft.  
Elevation: 524 ft.  
Relative: Lower

**Site Name :** CERALN CORP/SOUTH WILLIAMSPORT  
PLT | RAY-O-VAC | LUBRICATION INC  
110 REYNOLDS ST | REAR 110 REYNOLDS  
ST  
SOUTH WILLIAMSPORT | WILLIAMSPORT,  
PA  
**Database(s) :** [AFS, AIRS - PA, CERCLIS NFRAP, ECHO,  
EFACTS AIRS - PA, FRS, HIST AFS 2,  
SEMS\_8R\_ARCHIVED SITES] **(cont.)**

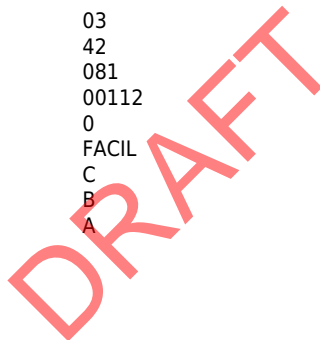
**Envirosite ID:** 54339693  
**EPA ID:** N/R

HIST AFS 2 **(cont.)**

Air Pollutant Data

Region : 03  
STTE : 42  
County Code : 081  
PCDS : 00112  
APC : 0  
PLAP : VOC  
DCAP : 3  
DCLP : B  
DATT : A

Region : 03  
STTE : 42  
County Code : 081  
PCDS : 00112  
APC : 0  
PLAP : FACIL  
DCAP : C  
DCLP : B  
DATT : A



Historical Quarterly Status 4-11

Details for this site have been truncated due to the large number of available details for this site within this dataset. For the complete details for this site, contact your Enviro site account representative for a complimentary site report containing all of the details available.

Region : 03  
STTE : 42  
County Code : 081  
PCDS : 00112  
SCH : C  
HDT : 1402  
APH : 0

Region : 03  
STTE : 42  
County Code : 081  
PCDS : 00112  
SCH : C  
HDT : 1401  
APH : 0

Region : 03  
STTE : 42  
County Code : 081

Map Id: C8  
Direction: NNW  
Distance: 0.244 mi., 1286 ft.  
Elevation: 524 ft.  
Relative: Lower

**Site Name :** CERALN CORP/SOUTH WILLIAMSPORT  
PLT | RAY-O-VAC | LUBRICATION INC  
110 REYNOLDS ST | REAR 110 REYNOLDS  
ST  
SOUTH WILLIAMSPORT | WILLIAMSPORT,  
PA  
**Database(s) :** [AFS, AIRS - PA, CERCLIS NFRAP, ECHO,  
EFACTS AIRS - PA, FRS, HIST AFS 2,  
SEMS\_8R\_ARCHIVED SITES] **(cont.)**

Envirosite ID: 54339693  
EPA ID: N/R

HIST AFS 2 **(cont.)**

PCDS : 00112  
SCH : C  
HDT : 1202  
APH : 0


Region : 03  
STTE : 42  
County Code : 081  
PCDS : 00112  
SCH : C  
HDT : 1302  
APH : 0

Region : 03  
STTE : 42  
County Code : 081  
PCDS : 00112  
SCH : C  
HDT : 1201  
APH : 0

Region : 03  
STTE : 42  
County Code : 081  
PCDS : 00112  
SCH : C  
HDT : 1204  
APH : 0

Region : 03  
STTE : 42  
County Code : 081  
PCDS : 00112  
SCH : C  
HDT : 1304  
APH : 0

Region : 03  
STTE : 42  
County Code : 081  
PCDS : 00112  
SCH : C  
HDT : 1104  
APH : 0





Map Id: C8  
Direction: NNW  
Distance: 0.244 mi., 1286 ft.  
Elevation: 524 ft.  
Relative: Lower

**Site Name :** CERALN CORP/SOUTH WILLIAMSPORT  
PLT | RAY-O-VAC | LUBRICATION INC  
110 REYNOLDS ST | REAR 110 REYNOLDS  
ST  
SOUTH WILLIAMSPORT | WILLIAMSPORT,  
PA  
**Database(s) :** [AFS, AIRS - PA, CERCLIS NFRAP, ECHO,  
EFACTS AIRS - PA, FRS, HIST AFS 2,  
SEMS\_8R\_ARCHIVED SITES] **(cont.)**

Envirosite ID: 54339693  
EPA ID: N/R

HIST AFS 2 **(cont.)**

Region : 03  
STTE : 42  
County Code : 081  
PCDS : 00112  
SCH : C  
HDT : 1403  
APH : 0

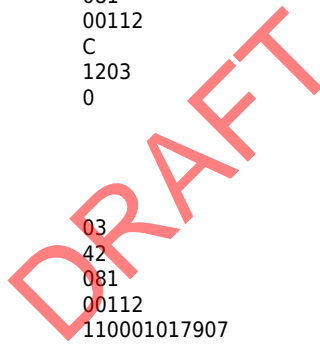
Region : 03  
STTE : 42  
County Code : 081  
PCDS : 00112  
SCH : C  
HDT : 1203  
APH : 0

Non a Sources - Actions

Region : 03  
STTE : 42  
County Code : 081  
PCDS : 00112  
PEPA : 110001017907  
APC : 0  
ANT : FS  
DTA : 070619  
PAM : N/R

Region : 03  
STTE : 42  
County Code : 081  
PCDS : 00112  
PEPA : 110001017907  
APC : 0  
ANT : PS  
DTA : 010924  
PAM : N/R

Region : 03  
STTE : 42  
County Code : 081  
PCDS : 00112  
PEPA : 110001017907  
APC : 0  
ANT : PX  
DTA : 070820  
PAM : N/R



Map Id: C8  
Direction: NNW  
Distance: 0.244 mi., 1286 ft.  
Elevation: 524 ft.  
Relative: Lower

**Site Name :** CERALN CORP/SOUTH WILLIAMSPORT  
PLT | RAY-O-VAC | LUBRICATION INC  
110 REYNOLDS ST | REAR 110 REYNOLDS  
ST  
SOUTH WILLIAMSPORT | WILLIAMSPORT,  
PA  
**Database(s) :** [AFS, AIRS - PA, CERCLIS NFRAP, ECHO,  
EFACTS AIRS - PA, FRS, HIST AFS 2,  
SEMS\_8R\_ARCHIVED SITES] **(cont.)**

Envirosite ID: 54339693  
EPA ID: N/R

HIST AFS 2 **(cont.)**


Region : 03  
STTE : 42  
County Code : 081  
PCDS : 00112  
PEPA : 110001017907  
APC : 0  
ANT : FS  
DTA : 030110  
PAM : N/R

Region : 03  
STTE : 42  
County Code : 081  
PCDS : 00112  
PEPA : 110001017907  
APC : 0  
ANT : PX  
DTA : 080221  
PAM : N/R

Region : 03  
STTE : 42  
County Code : 081  
PCDS : 00112  
PEPA : 110001017907  
APC : 0  
ANT : PX  
DTA : 090527  
PAM : N/R

Region : 03  
STTE : 42  
County Code : 081  
PCDS : 00112  
PEPA : 110001017907  
APC : 0  
ANT : FS  
DTA : 981117  
PAM : N/R

Region : 03  
STTE : 42  
County Code : 081  
PCDS : 00112  
PEPA : 110001017907  
APC : 0  
ANT : FS



Map Id: C8  
Direction: NNW  
Distance: 0.244 mi., 1286 ft.  
Elevation: 524 ft.  
Relative: Lower

**Site Name :** CERALN CORP/SOUTH WILLIAMSPORT  
PLT | RAY-O-VAC | LUBRICATION INC  
110 REYNOLDS ST | REAR 110 REYNOLDS  
ST  
SOUTH WILLIAMSPORT | WILLIAMSPORT,  
PA  
**Database(s) :** [AFS, AIRS - PA, CERCLIS NFRAP, ECHO,  
EFACTS AIRS - PA, FRS, HIST AFS 2,  
SEMS\_8R\_ARCHIVED SITES] **(cont.)**


**Envirosite ID:** 54339693  
**EPA ID:** N/R

HIST AFS 2 **(cont.)**

DTA : 991115  
PAM : N/R

Region : 03  
STTE : 42  
County Code : 081  
PCDS : 00112  
PEPA : 110001017907  
APC : 0  
ANT : FS  
DTA : 080515  
PAM : N/R

Region : 03  
STTE : 42  
County Code : 081  
PCDS : 00112  
PEPA : 110001017907  
APC : 0  
ANT : PX  
DTA : 100701  
PAM : N/R



SEMS\_8R\_ARCHIVED SITES

Facility Name : RAY-O-VAC  
Facility Address : 110 REYNOLDS ST, WILLIAMSPORT, PA 17702  
County : LYCOMING

Site Details

Site ID : 0300677  
EPA ID : PAD003035631  
Region : 03  
Congressional District : 17  
Federal Facility : N  
Federal Facility Docket : N  
NPL Status : Not on the NPL  
Non NPL Status : NFRAP-Site does not qualify for the NPL based on existing information  
FIPS Code : 42081  
Superfund Alternative Agreement : N  
Last Date in Agency List : 2024-01-15

Additional Information

Start Date : 1987-06-12  
Finish Date : 1987-06-12

Map Id: C8  
 Direction: NNW  
 Distance: 0.244 mi., 1286 ft.  
 Elevation: 524 ft.  
 Relative: Lower

**Site Name :** CERALN CORP/SOUTH WILLIAMSPORT  
 PLT | RAY-O-VAC | LUBRICATION INC  
 110 REYNOLDS ST | REAR 110 REYNOLDS  
 ST  
 SOUTH WILLIAMSPORT | WILLIAMSPORT,  
 PA

**Database(s) :** [AFS, AIRS - PA, CERCLIS NFRAP, ECHO,  
 EFACTS AIRS - PA, FRS, HIST AFS 2,  
 SEMS\_8R\_ARCHIVED SITES] **(cont.)**


Envirosite ID: 54339693  
 EPA ID: N/R

SEMS\_8R\_ARCHIVED SITES **(cont.)**

OU : 00  
 Action Code : PA  
 Action Name : PA  
 Sequence : 1  
 Quality : N  
 Current Action Lead : St Perf

Start Date : 1985-03-29  
 Finish Date : 1985-03-29  
 OU : 00  
 Action Code : DS  
 Action Name : DISCVRY  
 Sequence : 1  
 Quality : N/R  
 Current Action Lead : St Perf

Start Date : N/R  
 Finish Date : 1987-06-12  
 OU : 00  
 Action Code : VS  
 Action Name : ARCH SITE  
 Sequence : 1  
 Quality : N/R  
 Current Action Lead : EPA Perf In-Hse



Map Id: C9  
 Direction: NNW  
 Distance: 0.244 mi., 1287 ft.  
 Elevation: 524 ft.  
 Relative: Lower

**Site Name :** RAY-O-VAC CORP | CERALN CORP |  
 CERALN CORP WOODTRONICS  
 110 REYNOLDS ST  
 SOUTH WILLIAMSPORT | WILLIAMSPORT,  
 PA

**Database(s) :** [ECHO, EFACTS ENV REMEDIATION - PA,  
 FRS, HIST MANIFEST - NY, OSHA,  
 RCRA\_NONGEN, RCRA\_SQG]

Envirosite ID: 54339692  
 EPA ID: PAD003035631

ECHO

Facility Name : RAY-O-VAC CORP  
 Facility Address : 110 REYNOLDS ST, SOUTH WILLIAMSPORT, PA 17701  
 County : LYCOMING

Map Id: C9  
 Direction: NNW  
 Distance: 0.244 mi., 1287 ft.  
 Elevation: 524 ft.  
 Relative: Lower

**Site Name :** RAY-O-VAC CORP | CERALN CORP | CERALN CORP WOODTRONICS  
 110 REYNOLDS ST  
 SOUTH WILLIAMSPORT | WILLIAMSPORT, PA

**Database(s) :** [ECHO, EFACTS ENV REMEDIATION - PA, FRS, HIST MANIFEST - NY, OSHA, RCRA\_NONGEN, RCRA\_SQG] **(cont.)**

Envirosite ID: 54339692  
 EPA ID: PAD003035631

ECHO **(cont.)**

Last Inspection Date :	N/R
Registry ID :	110009242667
FIPS Code :	42081
EPA Region :	03
Inspection Count :	0
Last Inspection Days :	N/R
Informal Count :	0
Last Informal Action Date :	N/R
Formal Action Count :	0
Last Formal Action Date :	N/R
Total Penalties :	0
Penalty Count :	N/R
Last Penalty Date :	N/R
Last Penalty Amount :	N/R
QTRS IN NC :	0
Programs IN SNC :	0
Current Compliance Status :	No Violation Identified
Three-Year Compliance Status :	
Collection Method :	ADDRESS MATCHING-HOUSE NUMBER
Reference Point :	CENTER OF A FACILITY OR STATION
Accuracy Meters :	30
Derived Tribes :	N/R
Derived HUC :	02050206
Derived WBD :	020502060604
Derived STCTY FIPS :	42081
Derived Zip :	17702
Derived CD113 :	10
Derived CB2010 :	420810116021033
MYRTK Universe :	NNN
NPDES IDs :	N/R
CWA Permit Types :	N/R
CWA Compliance Tracking :	N/R
CWA NAICS :	N/R
CWA SICS :	N/R
CWA Inspection Count :	N/R
CWA Last Inspection Days :	N/R
CWA Informal Count :	N/R
CWA Formal Action Count :	N/R
CWA Last Formal Action Date :	N/R
CWA Penalties :	N/R
CWA Last Penalty Date :	N/R
CWA Last Penalty Amount :	N/R
CWA Quarters IN NC :	N/R
CWA Current Compliance Status :	N/R
CWA Current SNC Flag :	N
CWA 13 Quarters Compliance Status :	N/R
CWA 13 Quarters Effluent Exceedances:	N/R
CWA Three-Year QNCR Codes :	N/R
DFR URL :	<a href="#">Click here for hyperlink provided by the agency.</a>
Facility SIC :	N/R
Facility NAICS :	335912 - Primary Battery Manufacturing
Facility Last Inspection EPA Date :	N/R
Facility Last Inspection State Date :	N/R

Map Id: C9  
 Direction: NNW  
 Distance: 0.244 mi., 1287 ft.  
 Elevation: 524 ft.  
 Relative: Lower

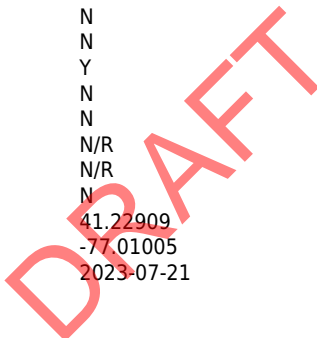
**Site Name :** RAY-O-VAC CORP | CERALN CORP | CERALN CORP WOODTRONICS  
 110 REYNOLDS ST  
 SOUTH WILLIAMSPORT | WILLIAMSPORT, PA

**Database(s) :** [ECHO, EFACTS ENV REMEDIATION - PA, FRS, HIST MANIFEST - NY, OSHA, RCRA\_NONGEN, RCRA\_SQG] **(cont.)**

**Envirosite ID:** 54339692  
**EPA ID:** PAD003035631

ECHO **(cont.)**

Facility Last Formal Act EPA Date :	N/R
Facility Last Formal Act State Date :	N/R
Facility Last Informal Act EPA Date :	N/R
Facility Last Informal Act State Date:	N/R
Facility Federal Agency :	N/R
TRI Reporter :	N/R
Facility Imp Water Flag :	N/R
Current SNC Flag :	N
Indian County Flag :	N
Federal Flag :	N/R
US Mexico Border Flag :	N/R
Chesapeake Bay Flag :	Y
AIR Flag :	N
NPDES Flag :	N
SDWIS Flag :	N
RCRA Flag :	Y
TRI Flag :	N
GHG Flag :	N
Major Flag :	N/R
Active Flag :	N/R
NAA Flag :	N
Latitude :	41.22909
Longitude :	-77.01005
Last Date in Agency List :	2023-07-21



EFACTS ENV REMEDIATION - PA

Facility Name :	RAY O VAC
Facility Address :	110 REYNOLDS ST, SOUTH WILLIAMSPORT, PA 17701-7123
County :	Lycoming

Facility ID :	623881
Status :	Active
DER Code :	74
Program :	Environmental Cleanup & Brownfields
Agency Hyperlink :	<a href="#">Click here for hyperlink provided by the agency.</a>
Last Date in Agency List :	2023-12-04

Owner/Responsible Party Details

Name :	RAY O VAC
Address :	110 REYNOLDS ST, SOUTH WILLIAMSPORT, PA 17701-7123
Address 2 :	N/R
Municipality :	South Williamsport Borough

Sub-Facility Details

Sub Facility Name :	N/R
Type :	N/R

Map Id: C9  
Direction: NNW  
Distance: 0.244 mi., 1287 ft.  
Elevation: 524 ft.  
Relative: Lower

**Site Name :** RAY-O-VAC CORP | CERALN CORP |  
CERALN CORP WOODTRONICS  
110 REYNOLDS ST  
SOUTH WILLIAMSPORT | WILLIAMSPORT,  
PA  
**Database(s) :** [ECHO, EFACTS ENV REMEDIATION - PA,  
FRS, HIST MANIFEST - NY, OSHA,  
RCRA\_NONGEN, RCRA\_SQG] **(cont.)**

**EnviroSite ID:** 54339692  
**EPA ID:** PAD003035631

EFACTS ENV REMEDIATION - PA **(cont.)**

Status : N/R  
Other ID : N/R

Permit Details

Date Received : N/R  
Permit Number : N/R  
Status : N/R  
Authorization : N/R

Tank Remediation Details

Cleanup Status Date : N/R  
Confirmed Release Date : N/R  
Cleanup Status : N/R  
Incident Name : N/R  
Type : N/R

Land Recycling Information

NIR Received Date : N/R  
Preparer of NIR : N/R  
NIR Type : N/R



FRS

Facility Name : RAY-O-VAC CORP  
Facility Address : 110 REYNOLDS ST, SOUTH WILLIAMSPORT, PA 17701  
County : LYCOMING

Site Details

Registry ID : 110009242667  
FRS Facility URL : [Click here for hyperlink provided by the agency.](#)  
Last Date in Agency List : 2024-01-30

Source Description

Map Id: C9  
 Direction: NNW  
 Distance: 0.244 mi., 1287 ft.  
 Elevation: 524 ft.  
 Relative: Lower

**Site Name :** RAY-O-VAC CORP | CERALN CORP |  
 CERALN CORP WOODTRONICS  
 110 REYNOLDS ST  
 SOUTH WILLIAMSPORT | WILLIAMSPORT,  
 PA

**Database(s) :** [ECHO, EFACTS ENV REMEDIATION - PA,  
 FRS, HIST MANIFEST - NY, OSHA,  
 RCRA\_NONGEN, RCRA\_SQ] **(cont.)**

**EnviroSite ID:** 54339692  
**EPA ID:** PAD003035631

FRS **(cont.)**

Source Description :

RCRAInfo is EPA's comprehensive information system that supports the Resource Conservation and Recovery Act (RCRA) of 1976 and the Hazardous and Solid Waste Amendments (HSWA) of 1984 through the tracking of events and activities related to facilities that generate, transport, and treat, store, or dispose of hazardous waste. RCRAInfo allows RCRA program staff to track the notification, permit, compliance, and corrective action activities required under RCRA. RCRAInfo also supports generation of the National Hazardous Waste Biennial Report. All generators and treatment, storage, and disposal facilities who handle hazardous waste are required to report to the EPA Administrator at least once every two years to support creation of the Biennial Report.

FRS Environmental Interest

Source and System ID : RCRAINFO - PAD003035631

HIST MANIFEST - NY

Facility Name : RAY-O-VAC CORP  
 Facility Address : 110 REYNOLDS ST, SOUTH WILLIAMSPORT, PA 17701  
 County : N/R

Site Details

Handler Name : N/R  
 Contact Name : N/R  
 Business Phone Number : N/R  
 Mailing Street 1 : N/R  
 Mailing Country : N/R  
 Last Date in Agency List : 2017-03-18

Hazardous Waste Summary

Generator Shipped Date : 1981-06-24  
 Generator RCRA ID : PAD003035631  
 Manifest Number : PAO0399884  
 Manifest Status : B  
 Transporter 1 RCRA ID : N/R  
 Transporter 1 State ID : N/R  
 Transporter 1 Received Date : N/R  
 Transporter 2 RCRA ID : N/R  
 Transporter 2 State ID : N/R  
 Transporter 2 Received Date : N/R  
 TSDf RCRA ID : N/R  
 TSDf Received Date : 1981-06-18  
 Part A Received Date : N/R  
 Part B Received Date : N/R

OSHA

Facility Name : CERALN CORP WOODTRONICS



Map Id: C9  
Direction: NNW  
Distance: 0.244 mi., 1287 ft.  
Elevation: 524 ft.  
Relative: Lower

**Site Name :** RAY-O-VAC CORP | CERALN CORP |  
CERALN CORP WOODTRONICS  
110 REYNOLDS ST  
SOUTH WILLIAMSPORT | WILLIAMSPORT,  
PA  
**Database(s) :** [ECHO, EFACTS ENV REMEDIATION - PA,  
FRS, HIST MANIFEST - NY, OSHA,  
RCRA\_NONGEN, RCRA\_SQG] **(cont.)**

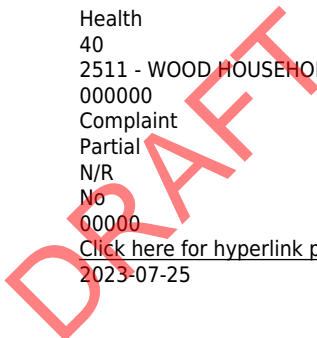
**Envirosite ID:** 54339692  
**EPA ID:** PAD003035631

OSHA **(cont.)**

Facility Address : 110 REYNOLDS STREET, WILLIAMSPORT, PA 17701

Site Details

Activity Number : 109367268  
Reporting ID : 0317700  
Open Date : 1991-04-15  
Conference Closed : 1991-06-04  
Case Closed : 1991-11-15  
Case Mod Date : N/R  
Owner Type : Private  
Advance Notice : N  
Safety/Health : Health  
Number in Establishment : 40  
SIC : 2511 - WOOD HOUSEHOLD FURNITURE, EXCEPT UPHOLSTERED  
NAICS : 000000  
Inspection Type : Complaint  
Inspection Scope : Partial  
Why No Inspection : N/R  
Union : No  
Mailing Address : 00000  
Agency Hyperlink : [Click here for hyperlink provided by the agency.](#)  
Last Date in Agency List : 2023-07-25



Violations

Activity Number : 109367268  
Citation ID : 03002A  
Delete Flag : N/R  
Standard Ref : 19101000 A02  
Violation Type : Other  
Issuance Date : 1991-07-24  
Abate Date : 1991-09-22  
Abate Complete : Abatement Completed  
Current Penalty : 500.0  
Initial Penalty : 500.0  
Contest Date : N/R  
Final Order Date : N/R  
Number Instances : 1  
Number Exposed : 1  
Record : Complaint  
Gravity : N/R  
Emphasis : N/R  
Hazcat : N/R  
FTA Insp Number : N/R  
FTA Issuance Date : N/R  
FTA Penalty : N/R  
FTA Contest Date : N/R  
FTA Final Order Date : N/R  
HAZ Substances : WOOD DUST, SOFT WOOD

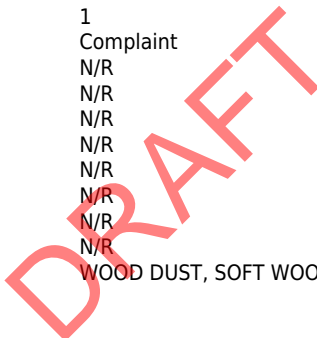
Map Id: C9  
Direction: NNW  
Distance: 0.244 mi., 1287 ft.  
Elevation: 524 ft.  
Relative: Lower

**Site Name :** RAY-O-VAC CORP | CERALN CORP |  
CERALN CORP WOODTRONICS  
110 REYNOLDS ST  
SOUTH WILLIAMSPORT | WILLIAMSPORT,  
PA  
**Database(s) :** [ECHO, EFACTS ENV REMEDIATION - PA,  
FRS, HIST MANIFEST - NY, OSHA,  
RCRA\_NONGEN, RCRA\_SQG] **(cont.)**

**Envirosite ID:** 54339692  
**EPA ID:** PAD003035631

OSHA **(cont.)**

Activity Number : 109367268  
Citation ID : 03001C  
Delete Flag : N/R  
Standard Ref : 19101000 F02 I  
Violation Type : Other  
Issuance Date : 1991-07-24  
Abate Date : 1991-08-08  
Abate Complete : Abatement Completed  
Current Penalty : N/R  
Initial Penalty : N/R  
Contest Date : N/R  
Final Order Date : N/R  
Number Instances : 1  
Number Exposed : 1  
Record : Complaint  
Gravity : N/R  
Emphasis : N/R  
Hazcat : N/R  
FTA Insp Number : N/R  
FTA Issuance Date : N/R  
FTA Penalty : N/R  
FTA Contest Date : N/R  
FTA Final Order Date : N/R  
HAZ Substances : WOOD DUST, SOFT WOOD



Activity Number : 109367268  
Citation ID : 03002B  
Delete Flag : N/R  
Standard Ref : 19101000 E  
Violation Type : Other  
Issuance Date : 1991-07-24  
Abate Date : 1991-09-22  
Abate Complete : Abatement Completed  
Current Penalty : N/R  
Initial Penalty : N/R  
Contest Date : N/R  
Final Order Date : N/R  
Number Instances : 1  
Number Exposed : 1  
Record : Complaint  
Gravity : N/R  
Emphasis : N/R  
Hazcat : N/R  
FTA Insp Number : N/R  
FTA Issuance Date : N/R  
FTA Penalty : N/R  
FTA Contest Date : N/R  
FTA Final Order Date : N/R  
HAZ Substances : WOOD DUST, SOFT WOOD

Map Id: C9  
 Direction: NNW  
 Distance: 0.244 mi., 1287 ft.  
 Elevation: 524 ft.  
 Relative: Lower

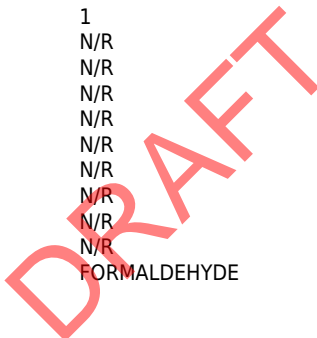
**Site Name :** RAY-O-VAC CORP | CERALN CORP |  
 CERALN CORP WOODTRONICS  
 110 REYNOLDS ST  
 SOUTH WILLIAMSPORT | WILLIAMSPORT,  
 PA

**Database(s) :** [ECHO, EFACTS ENV REMEDIATION - PA,  
 FRS, HIST MANIFEST - NY, OSHA,  
 RCRA\_NONGEN, RCRA\_SQG] **(cont.)**

**EnviroSite ID:** 54339692  
**EPA ID:** PAD003035631

OSHA **(cont.)**

Activity Number : 109367268  
 Citation ID : 03003  
 Delete Flag : N/R  
 Standard Ref : 19101048 D01 I  
 Violation Type : Other  
 Issuance Date : 1991-07-24  
 Abate Date : 1991-08-08  
 Abate Complete : Abatement Completed  
 Current Penalty : N/R  
 Initial Penalty : N/R  
 Contest Date : N/R  
 Final Order Date : N/R  
 Number Instances : 1  
 Number Exposed : 1  
 Record : N/R  
 Gravity : N/R  
 Emphasis : N/R  
 Hazcat : N/R  
 FTA Insp Number : N/R  
 FTA Issuance Date : N/R  
 FTA Penalty : N/R  
 FTA Contest Date : N/R  
 FTA Final Order Date : N/R  
 HAZ Substances : FORMALDEHYDE



Activity Number : 109367268  
 Citation ID : 03001B  
 Delete Flag : N/R  
 Standard Ref : 19101000 A03  
 Violation Type : Other  
 Issuance Date : 1991-07-24  
 Abate Date : 1991-08-18  
 Abate Complete : Abatement Completed  
 Current Penalty : N/R  
 Initial Penalty : N/R  
 Contest Date : N/R  
 Final Order Date : N/R  
 Number Instances : 1  
 Number Exposed : 1  
 Record : Complaint  
 Gravity : N/R  
 Emphasis : N/R  
 Hazcat : N/R  
 FTA Insp Number : N/R  
 FTA Issuance Date : N/R  
 FTA Penalty : N/R  
 FTA Contest Date : N/R  
 FTA Final Order Date : N/R  
 HAZ Substances : WOOD DUST, SOFT WOOD

Map Id: C9  
 Direction: NNW  
 Distance: 0.244 mi., 1287 ft.  
 Elevation: 524 ft.  
 Relative: Lower

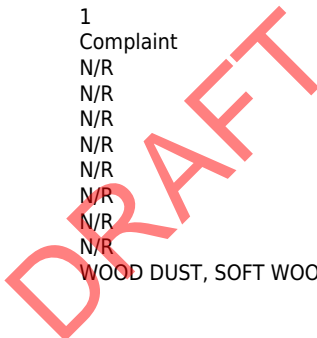
**Site Name :** RAY-O-VAC CORP | CERALN CORP | CERALN CORP WOODTRONICS  
 110 REYNOLDS ST  
 SOUTH WILLIAMSPORT | WILLIAMSPORT, PA

**Database(s) :** [ECHO, EFACTS ENV REMEDIATION - PA, FRS, HIST MANIFEST - NY, OSHA, RCRA\_NONGEN, RCRA\_SQG] **(cont.)**

**Envirosite ID:** 54339692  
**EPA ID:** PAD003035631

OSHA **(cont.)**

Activity Number :	109367268
Citation ID :	03001A
Delete Flag :	N/R
Standard Ref :	19100134 A02
Violation Type :	Other
Issuance Date :	1991-07-24
Abate Date :	1991-08-08
Abate Complete :	Abatement Completed
Current Penalty :	500.0
Initial Penalty :	500.0
Contest Date :	N/R
Final Order Date :	N/R
Number Instances :	1
Number Exposed :	1
Record :	Complaint
Gravity :	N/R
Emphasis :	N/R
Hazcat :	N/R
FTA Insp Number :	N/R
FTA Issuance Date :	N/R
FTA Penalty :	N/R
FTA Contest Date :	N/R
FTA Final Order Date :	N/R
HAZ Substances :	WOOD DUST, SOFT WOOD



RCRA\_NONGEN

Facility Name :	RAY-O-VAC CORP
Facility Address :	110 REYNOLDS ST, SOUTH WILLIAMSPORT, PA 17701
County :	LYCOMING

Date Form Received by Agency :	1980-08-15
EPA ID :	PAD003035631
Mailing Address :	PO BOX 1867, WILLIAMSPORT, PA 17701
Contact :	W BRADLEY
Contact Address :	110 REYNOLDS ST, SOUTH WILLIAMSPORT, PA 17701
Contact Country :	US
Contact Telephone :	717-326-0531
Contact Email :	N/R
EPA Region :	03
Land Type :	Not Reported
Source Type :	Notification
Classification :	Not a generator, verified
Description :	Not a generator, verified
Last Date in Agency List :	2023-12-06

Owner/Operator Summary

Owner/Operator Name :	OPERNAME
Owner/Operator Address :	OPERSTREET, OPERCITY, AK 99999
Owner/Operator Country :	N/R

Map Id: C9  
Direction: NNW  
Distance: 0.244 mi., 1287 ft.  
Elevation: 524 ft.  
Relative: Lower

**Site Name :** RAY-O-VAC CORP | CERALN CORP |  
CERALN CORP WOODTRONICS  
110 REYNOLDS ST  
SOUTH WILLIAMSPORT | WILLIAMSPORT,  
PA  
**Database(s) :** [ECHO, EFACTS ENV REMEDIATION - PA,  
FRS, HIST MANIFEST - NY, OSHA,  
RCRA\_NONGEN, RCRA\_SQG] **(cont.)**

**Envirosite ID:** 54339692  
**EPA ID:** PAD003035631

RCRA\_NONGEN **(cont.)**

Owner/Operator Telephone : 215-555-1212  
Owner/Operator Email : N/R  
Owner/Operator Fax : N/R  
Legal Status : Private  
Owner/Operator Type : Operator  
Owner/Operator Start Date : N/R  
Owner/Operator End Date : N/R

Owner/Operator Name : OWNERNAME  
Owner/Operator Address : OWNERSTREET, OWNERCITY, AK 99999  
Owner/Operator Country : N/R  
Owner/Operator Telephone : 215-555-1212  
Owner/Operator Email : N/R  
Owner/Operator Fax : N/R  
Legal Status : Private  
Owner/Operator Type : Owner  
Owner/Operator Start Date : N/R  
Owner/Operator End Date : N/R



Handler Activities Summary

U.S. Importer of Hazardous Waste : N  
Mixed Waste (Haz. and Radioactive) : N  
Recycler of Hazardous Waste : N  
Transporter of Hazardous Waste : N  
Treater, Storer or Disposer of HW : N  
Underground Injection Activity : N  
On-site Burner Exemption : N  
Furnace Exemption : N  
Used Oil Fuel Burner : N  
Used Oil Processor : N  
Used Oil Refiner : N  
Used Oil Fuel Marketer to Burner : N  
Used Oil Specification Marketer : N  
Used Oil Transfer Facility : N  
Used Oil Transporter : N

Hazardous Waste Summary

Waste Code / Name : D000 - DESCRIPTION  
D002 - CORROSIVE WASTE

Notices of Violations Summary

Regulation Violated : N

Map Id: C9  
 Direction: NNW  
 Distance: 0.244 mi., 1287 ft.  
 Elevation: 524 ft.  
 Relative: Lower

**Site Name :** RAY-O-VAC CORP | CERALN CORP |  
 CERALN CORP WOODTRONICS  
 110 REYNOLDS ST  
 SOUTH WILLIAMSPORT | WILLIAMSPORT,  
 PA

**Database(s) :** [ECHO, EFACTS ENV REMEDIATION - PA,  
 FRS, HIST MANIFEST - NY, OSHA,  
 RCRA\_NONGEN, RCRA\_SQG] **(cont.)**

**EnviroSite ID:** 54339692  
**EPA ID:** PAD003035631

RCRA\_SQG

Facility Name : CERALN CORP  
 Facility Address : 110 REYNOLDS ST, SOUTH WILLIAMSPORT, PA 17701  
 County : LYCOMING

Date Form Received by Agency : 2011-01-03  
 EPA ID : PAD101656809  
 Mailing Address : N/R  
 Contact : N/R  
 Contact Address : N/R  
 Contact Country : US  
 Contact Telephone : N/R  
 Contact Email : N/R  
 EPA Region : 03  
 Land Type : Other land type  
 Source Type : Implementer  
 Classification : Small Quantity Generator

Description : Handlers that generate more than 100 and less than 1000 kilograms of hazardous waste during any calendar month and accumulate less than 6000 kg of hazardous waste at any time; or generate 100 kg or less of hazardous waste during any calendar month, and accumulate more than 1000 kg of hazardous waste at any time.

Last Date in Agency List : 2023-12-06

Owner/Operator Summary

Owner/Operator Name : N/R  
 Owner/Operator Address : N/R  
 Owner/Operator Country : N/R  
 Owner/Operator Telephone : N/R  
 Owner/Operator Email : N/R  
 Owner/Operator Fax : N/R  
 Legal Status : N/R  
 Owner/Operator Type : N/R  
 Owner/Operator Start Date : N/R  
 Owner/Operator End Date : N/R

Handler Activities Summary

U.S. Importer of Hazardous Waste : N  
 Mixed Waste (Haz. and Radioactive) : N  
 Recycler of Hazardous Waste : N  
 Transporter of Hazardous Waste : N  
 Treater, Storer or Disposer of HW : N  
 Underground Injection Activity : N  
 On-site Burner Exemption : N  
 Furnace Exemption : N  
 Used Oil Fuel Burner : N

Map Id: C9  
 Direction: NNW  
 Distance: 0.244 mi., 1287 ft.  
 Elevation: 524 ft.  
 Relative: Lower

**Site Name :** RAY-O-VAC CORP | CERALN CORP |  
 CERALN CORP WOODTRONICS  
 110 REYNOLDS ST  
 SOUTH WILLIAMSPORT | WILLIAMSPORT,  
 PA

**Database(s) :** [ECHO, EFACTS ENV REMEDIATION - PA,  
 FRS, HIST MANIFEST - NY, OSHA,  
 RCRA\_NONGEN, RCRA\_SQG] **(cont.)**

**Envirosite ID:** 54339692  
**EPA ID:** PAD003035631

RCRA\_SQG **(cont.)**

Used Oil Processor :	N
Used Oil Refiner :	N
Used Oil Fuel Marketer to Burner :	N
Used Oil Specification Marketer :	N
Used Oil Transfer Facility :	N
Used Oil Transporter :	N

Historical Generators

Date Form Received by Agency :	2007-11-01
Facility Name :	CERALN CORP
Classification :	Small Quantity Generator

Date Form Received by Agency :	1989-06-01
Facility Name :	CERALN CORP
Classification :	Small Quantity Generator

Hazardous Waste Summary

Waste Code / Name :	D001 - IGNITABLE WASTE
Waste Code / Name :	D035 - METHYL ETHYL KETONE
Waste Code / Name :	F003 - THE FOLLOWING SPENT NONHALOGENATED SOLVENTS: XYLENE, ACETONE, ETHYL ACETATE, ETHYL BENZENE, ETHYL ETHER, METHYL ISOBUTYL KETONE, N-BUTYL ALCOHOL, CYCLOHEXANONE, AND METHANOL; ALL SPENT SOLVENT MIXTURES/BLENDS CONTAINING, BEFORE USE, ONLY THE ABOVE SPENT NONHALOGENATED SOLVENTS; AND ALL SPENT SOLVENT MIXTURES/BLENDS CONTAINING, BEFORE USE, ONE OR MORE OF THE ABOVE NONHALOGENATED SOLVENTS, AND A TOTAL OF TEN PERCENT OR MORE (BY VOLUME) OF ONE OR MORE OF THOSE SOLVENTS LISTED IN F001, F002, F004, AND F005; AND STILL BOTTOMS FROM THE RECOVERY OF THESE SPENT SOLVENTS AND SPENT SOLVENT MIXTURES.
Waste Code / Name :	F005 - THE FOLLOWING SPENT NONHALOGENATED SOLVENTS: TOLUENE, METHYL ETHYL KETONE, CARBON DISULFIDE, ISOBUTANOL, PYRIDINE, BENZENE, 2-ETHOXYETHANOL, AND 2-NITROPROPANE; ALL SPENT SOLVENT MIXTURES/BLENDS CONTAINING, BEFORE USE, A TOTAL OF TEN PERCENT OR MORE (BY VOLUME) OF ONE OR MORE OF THE ABOVE NONHALOGENATED SOLVENTS OR THOSE SOLVENTS LISTED IN F001, F002, OR F004; AND STILL BOTTOMS FROM THE RECOVERY OF THESE SPENT SOLVENTS AND SPENT SOLVENT MIXTURES.

Notices of Violations Summary

Map Id: C9  
 Direction: NNW  
 Distance: 0.244 mi., 1287 ft.  
 Elevation: 524 ft.  
 Relative: Lower

**Site Name :** RAY-O-VAC CORP | CERALN CORP | CERALN CORP WOODTRONICS  
 110 REYNOLDS ST  
 SOUTH WILLIAMSPORT | WILLIAMSPORT, PA

**Database(s) :** [ECHO, EFACTS ENV REMEDIATION - PA, FRS, HIST MANIFEST - NY, OSHA, RCRA\_NONGEN, RCRA\_SQG] **(cont.)**

**EnviroSite ID:** 54339692  
**EPA ID:** PAD003035631

RCRA\_SQG **(cont.)**

Details for this site have been truncated due to the large number of available details for this site within this dataset. For the complete details for this site, contact your EnviroSite account representative for a complimentary site report containing all of the details available.

Date of Violation : 2013-08-12  
 Date Achieved Compliance : 2013-09-09  
 Regulation Violated : Y  
 Area of Violation : State Statute or Regulation  
 Enforcement Action : CONSENT ASSESSMENT OF CIVIL PENALTY  
 Enforcement Action Date : 2013-10-21  
 Enf. Disposition Status : AS  
 Enf. Disp. Status Date : 2013-10-21  
 Violation Lead Agency : State  
 Enforcement Lead Agency : State  
 Proposed Penalty Amount : N/R  
 Final Penalty Amount : N/R  
 Paid Penalty Amount : N/R

Date of Violation : 2013-08-12  
 Date Achieved Compliance : 2013-09-09  
 Regulation Violated : Y  
 Area of Violation : Universal Waste - Small Quantity Handlers  
 Enforcement Action : WRITTEN INFORMAL  
 Enforcement Action Date : 2013-08-14  
 Enf. Disposition Status : AS  
 Enf. Disp. Status Date : 2013-09-09  
 Violation Lead Agency : State  
 Enforcement Lead Agency : State  
 Proposed Penalty Amount : N/R  
 Final Penalty Amount : N/R  
 Paid Penalty Amount : N/R

Date of Violation : 2013-08-12  
 Date Achieved Compliance : 2013-09-09  
 Regulation Violated : Y  
 Area of Violation : State Statute or Regulation  
 Enforcement Action : WRITTEN INFORMAL  
 Enforcement Action Date : 2013-08-14  
 Enf. Disposition Status : AS  
 Enf. Disp. Status Date : 2013-09-09  
 Violation Lead Agency : State  
 Enforcement Lead Agency : State  
 Proposed Penalty Amount : N/R  
 Final Penalty Amount : N/R  
 Paid Penalty Amount : N/R

Date of Violation : 2013-08-12  
 Date Achieved Compliance : 2013-09-09  
 Regulation Violated : Y  
 Area of Violation : Universal Waste - Small Quantity Handlers



Map Id: C9  
 Direction: NNW  
 Distance: 0.244 mi., 1287 ft.  
 Elevation: 524 ft.  
 Relative: Lower

**Site Name :** RAY-O-VAC CORP | CERALN CORP | CERALN CORP WOODTRONICS  
 110 REYNOLDS ST  
 SOUTH WILLIAMSPORT | WILLIAMSPORT, PA

**Database(s) :** [ECHO, EFACTS ENV REMEDIATION - PA, FRS, HIST MANIFEST - NY, OSHA, RCRA\_NONGEN, RCRA\_SQG] **(cont.)**

Envirosite ID: 54339692  
 EPA ID: PAD003035631

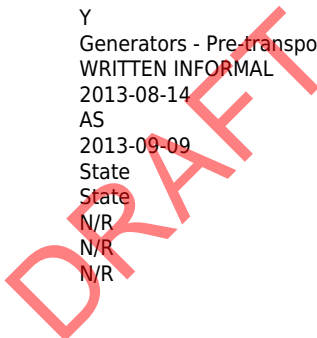
RCRA\_SQG **(cont.)**

Enforcement Action : CONSENT ASSESSMENT OF CIVIL PENALTY  
 Enforcement Action Date : 2013-10-21  
 Enf. Disposition Status : AS  
 Enf. Disp. Status Date : 2013-10-21  
 Violation Lead Agency : State  
 Enforcement Lead Agency : State  
 Proposed Penalty Amount : N/R  
 Final Penalty Amount : N/R  
 Paid Penalty Amount : N/R

Date of Violation : 2013-08-12  
 Date Achieved Compliance : 2013-09-09  
 Regulation Violated : Y  
 Area of Violation : Generators - Pre-transport  
 Enforcement Action : WRITTEN INFORMAL  
 Enforcement Action Date : 2013-08-14  
 Enf. Disposition Status : AS  
 Enf. Disp. Status Date : 2013-09-09  
 Violation Lead Agency : State  
 Enforcement Lead Agency : State  
 Proposed Penalty Amount : N/R  
 Final Penalty Amount : N/R  
 Paid Penalty Amount : N/R

Date of Violation : 2013-08-12  
 Date Achieved Compliance : 2013-09-09  
 Regulation Violated : Y  
 Area of Violation : Generators - Pre-transport  
 Enforcement Action : CONSENT ASSESSMENT OF CIVIL PENALTY  
 Enforcement Action Date : 2013-10-21  
 Enf. Disposition Status : AS  
 Enf. Disp. Status Date : 2013-10-21  
 Violation Lead Agency : State  
 Enforcement Lead Agency : State  
 Proposed Penalty Amount : N/R  
 Final Penalty Amount : N/R  
 Paid Penalty Amount : N/R

Date of Violation : 2008-12-04  
 Date Achieved Compliance : 2009-01-09  
 Regulation Violated : Y  
 Area of Violation : TSD IS-Container Use and Management  
 Enforcement Action : CONSENT ASSESSMENT OF CIVIL PENALTY  
 Enforcement Action Date : 2009-02-24  
 Enf. Disposition Status : AS  
 Enf. Disp. Status Date : 2009-02-24  
 Violation Lead Agency : State  
 Enforcement Lead Agency : State  
 Proposed Penalty Amount : N/R  
 Final Penalty Amount : N/R



Map Id: C9  
 Direction: NNW  
 Distance: 0.244 mi., 1287 ft.  
 Elevation: 524 ft.  
 Relative: Lower

**Site Name :** RAY-O-VAC CORP | CERALN CORP | CERALN CORP WOODTRONICS  
 110 REYNOLDS ST  
 SOUTH WILLIAMSPORT | WILLIAMSPORT, PA

**Database(s) :** [ECHO, EFACTS ENV REMEDIATION - PA, FRS, HIST MANIFEST - NY, OSHA, RCRA\_NONGEN, RCRA\_SQG] **(cont.)**

Envirosite ID: 54339692  
 EPA ID: PAD003035631

RCRA\_SQG **(cont.)**

Paid Penalty Amount :	N/R
Date of Violation :	2008-12-04
Date Achieved Compliance :	2009-01-09
Regulation Violated :	Y
Area of Violation :	TSD IS-Container Use and Management
Enforcement Action :	WRITTEN INFORMAL
Enforcement Action Date :	2008-12-18
Enf. Disposition Status :	AS
Enf. Disp. Status Date :	2008-12-18
Violation Lead Agency :	State
Enforcement Lead Agency :	State
Proposed Penalty Amount :	N/R
Final Penalty Amount :	N/R
Paid Penalty Amount :	N/R

Date of Violation :	2008-12-04
Date Achieved Compliance :	2008-12-04
Regulation Violated :	Y
Area of Violation :	Generators - Records/Reporting
Enforcement Action :	WRITTEN INFORMAL
Enforcement Action Date :	2008-12-18
Enf. Disposition Status :	AS
Enf. Disp. Status Date :	2008-12-18
Violation Lead Agency :	State
Enforcement Lead Agency :	State
Proposed Penalty Amount :	N/R
Final Penalty Amount :	N/R
Paid Penalty Amount :	N/R

Date of Violation :	2008-12-04
Date Achieved Compliance :	2008-12-04
Regulation Violated :	Y
Area of Violation :	Generators - Records/Reporting
Enforcement Action :	CONSENT ASSESSMENT OF CIVIL PENALTY
Enforcement Action Date :	2009-02-24
Enf. Disposition Status :	AS
Enf. Disp. Status Date :	2009-02-24
Violation Lead Agency :	State
Enforcement Lead Agency :	State
Proposed Penalty Amount :	N/R
Final Penalty Amount :	N/R
Paid Penalty Amount :	N/R

Evaluation Action Summary

Evaluation Date :	2013-08-12
Evaluation :	COMPLIANCE EVALUATION INSPECTION
Area of Violation :	State Statute or Regulation

Map Id: C9  
 Direction: NNW  
 Distance: 0.244 mi., 1287 ft.  
 Elevation: 524 ft.  
 Relative: Lower

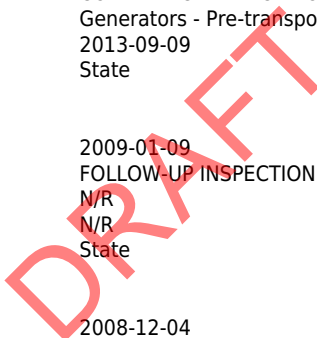
**Site Name :** RAY-O-VAC CORP | CERALN CORP | CERALN CORP WOODTRONICS  
 110 REYNOLDS ST  
 SOUTH WILLIAMSPORT | WILLIAMSPORT, PA

**Database(s) :** [ECHO, EFACTS ENV REMEDIATION - PA, FRS, HIST MANIFEST - NY, OSHA, RCRA\_NONGEN, RCRA\_SQG] **(cont.)**

Envirosite ID: 54339692  
 EPA ID: PAD003035631

RCRA\_SQG **(cont.)**

Date Achieved Compliance :	2013-09-09
Evaluation Lead Agency :	State
Evaluation Date :	2013-08-12
Evaluation :	COMPLIANCE EVALUATION INSPECTION
Area of Violation :	Universal Waste - Small Quantity Handlers
Date Achieved Compliance :	2013-09-09
Evaluation Lead Agency :	State
Evaluation Date :	2013-08-12
Evaluation :	COMPLIANCE EVALUATION INSPECTION
Area of Violation :	Generators - Pre-transport
Date Achieved Compliance :	2013-09-09
Evaluation Lead Agency :	State
Evaluation Date :	2009-01-09
Evaluation :	FOLLOW-UP INSPECTION
Area of Violation :	N/R
Date Achieved Compliance :	N/R
Evaluation Lead Agency :	State
Evaluation Date :	2008-12-04
Evaluation :	COMPLIANCE EVALUATION INSPECTION
Area of Violation :	Generators - Records/Reporting
Date Achieved Compliance :	2008-12-04
Evaluation Lead Agency :	State
Evaluation Date :	2008-12-04
Evaluation :	COMPLIANCE EVALUATION INSPECTION
Area of Violation :	Generators - Pre-transport
Date Achieved Compliance :	2008-12-04
Evaluation Lead Agency :	State
Evaluation Date :	2008-12-04
Evaluation :	COMPLIANCE EVALUATION INSPECTION
Area of Violation :	TSD IS-Container Use and Management
Date Achieved Compliance :	2009-01-09
Evaluation Lead Agency :	State
Evaluation Date :	2002-07-09
Evaluation :	COMPLIANCE SCHEDULE EVALUATION
Area of Violation :	N/R
Date Achieved Compliance :	N/R
Evaluation Lead Agency :	State



Map Id: C9  
Direction: NNW  
Distance: 0.244 mi., 1287 ft.  
Elevation: 524 ft.  
Relative: Lower

**Site Name :** RAY-O-VAC CORP | CERALN CORP |  
CERALN CORP WOODTRONICS  
110 REYNOLDS ST  
SOUTH WILLIAMSPORT | WILLIAMSPORT,  
PA  
**Database(s) :** [ECHO, EFACTS ENV REMEDIATION - PA,  
FRS, HIST MANIFEST - NY, OSHA,  
RCRA\_NONGEN, RCRA\_SQG] **(cont.)**

**Envirosite ID:** 54339692  
**EPA ID:** PAD003035631

RCRA\_SQG **(cont.)**

Evaluation Date : 2002-04-04  
Evaluation : COMPLIANCE SCHEDULE EVALUATION  
Area of Violation : Generators - Pre-transport  
Date Achieved Compliance : 2002-07-09  
Evaluation Lead Agency : State

Evaluation Date : 2002-04-04  
Evaluation : COMPLIANCE SCHEDULE EVALUATION  
Area of Violation : TSD - Container Use and Management  
Date Achieved Compliance : 2002-07-09  
Evaluation Lead Agency : State

Map Id: D10  
Direction: WNW  
Distance: 0.261 mi., 1376 ft.  
Elevation: 534 ft.  
Relative: Lower

**Site Name :** WILLIAMSPORT WIRE ROPE FEDERAL  
CREDIT UNION CLEANUP  
1536 RIVERSIDE DR  
SOUTH WILLIAMSPORT, PA  
**Database(s) :** [EFACTS ENV REMEDIATION - PA]

**Envirosite ID:** 54339695  
**EPA ID:** N/R

EFACTS ENV REMEDIATION - PA

Facility Name : WILLIAMSPORT WIRE ROPE FEDERAL CREDIT UNION CLEANUP  
Facility Address : 1536 RIVERSIDE DR, SOUTH WILLIAMSPORT, PA 17702-7039  
County : Lycoming

Facility ID : 653185  
Status : Inactive  
DER Code : 74  
Program : Environmental Cleanup & Brownfields  
Agency Hyperlink : [Click here for hyperlink provided by the agency.](#)  
Last Date in Agency List : 2023-12-04

Owner/Responsible Party Details

Name : WILLIAMSPORT WIRE ROPE FEDERAL CREDIT UNION CLEANUP  
Address : 1536 RIVERSIDE DR, SOUTH WILLIAMSPORT, PA 17702-7039  
Address 2 : N/R  
Municipality : South Williamsport Borough

Map Id: D10  
Direction: WNW  
Distance: 0.261 mi., 1376 ft.  
Elevation: 534 ft.  
Relative: Lower

**Site Name :** WILLIAMSPORT WIRE ROPE FEDERAL  
CREDIT UNION CLEANUP  
1536 RIVERSIDE DR  
SOUTH WILLIAMSPORT, PA  
**Database(s) :** [EFACTS ENV REMEDIATION - PA] **(cont.)**

**Envirosite ID:** 54339695  
**EPA ID:** N/R

EFACTS ENV REMEDIATION - PA **(cont.)**

Sub-Facility Details

Sub Facility Name : WILLIAMSPORT WIRE ROPE FEDERAL CREDIT UNION - GW  
Type : Groundwater Media  
Status : Active  
Other ID : 803146

Permit Details

Date Received : N/R  
Permit Number : N/R  
Status : N/R  
Authorization : N/R

Tank Remediation Details

Cleanup Status Date : N/R  
Confirmed Release Date : N/R  
Cleanup Status : N/R  
Incident Name : N/R  
Type : N/R

Land Recycling Information

NIR Received Date : N/R  
Preparer of NIR : N/R  
NIR Type : N/R



Map Id: 11  
Direction: NNE  
Distance: 0.266 mi., 1407 ft.  
Elevation: 527 ft.  
Relative: Lower

**Site Name :** ROGERS RESIDENCE UST  
1032 W SOUTHERN AVE  
WILLIAMSPORT, PA  
**Database(s) :** [EFACTS ENV REMEDIATION - PA]

**Envirosite ID:** 54339696  
**EPA ID:** N/R

EFACTS ENV REMEDIATION - PA

Facility Name : ROGERS RESIDENCE UST  
Facility Address : 1032 W SOUTHERN AVE, WILLIAMSPORT, PA 17702-7127  
County : Lycoming

Facility ID : 723540  
Status : Inactive  
DER Code : 74  
Program : Environmental Cleanup & Brownfields  
Agency Hyperlink : [Click here for hyperlink provided by the agency.](#)  
Last Date in Agency List : 2023-12-04

Map Id: 11  
Direction: NNE  
Distance: 0.266 mi., 1407 ft.  
Elevation: 527 ft.  
Relative: Lower

**Site Name :** ROGERS RESIDENCE UST  
1032 W SOUTHERN AVE  
WILLIAMSPORT, PA  
**Database(s) :** [EFACTS ENV REMEDIATION - PA] (cont.)

**Envirosite ID:** 54339696  
**EPA ID:** N/R

EFACTS ENV REMEDIATION - PA (cont.)

Owner/Responsible Party Details

Name : ROGERS RESIDENCE UST  
Address : 1032 W SOUTHERN AVE, WILLIAMSPORT, PA 17702-7127  
Address 2 : N/R  
Municipality : South Williamsport Borough

Sub-Facility Details

Sub Facility Name : N/R  
Type : N/R  
Status : N/R  
Other ID : N/R

Permit Details

Date Received : N/R  
Permit Number : N/R  
Status : N/R  
Authorization : N/R

Tank Remediation Details

Cleanup Status Date : N/R  
Confirmed Release Date : N/R  
Cleanup Status : N/R  
Incident Name : N/R  
Type : N/R

Land Recycling Information

NIR Received Date : N/R  
Preparer of NIR : N/R  
NIR Type : N/R



Map Id: E12  
Direction: WNW  
Distance: 0.334 mi., 1764 ft.  
Elevation: 538 ft.  
Relative: Lower

**Site Name :** HILSHER GRAPHICS  
1626 RIVERSIDE DR  
SOUTH WILLIAMSPORT, PA  
**Database(s) :** [EFACTS WASTE MGT - PA]

**Envirosite ID:** 54339697  
**EPA ID:** N/R

EFACTS WASTE MGT - PA

Facility Name : HILSHER GRAPHICS  
Facility Address : 1626 RIVERSIDE DR, SOUTH WILLIAMSPORT, PA 17702-7041  
County : Lycoming

Map Id: E12  
Direction: WNW  
Distance: 0.334 mi., 1764 ft.  
Elevation: 538 ft.  
Relative: Lower

**Site Name :** HILSHER GRAPHICS  
1626 RIVERSIDE DR  
SOUTH WILLIAMSPORT, PA  
**Database(s) :** [EFACTS WASTE MGT - PA] **(cont.)**

**Envirosite ID:** 54339697  
**EPA ID:** N/R

EFACTS WASTE MGT - PA **(cont.)**

Site Details

Facility ID : 638472  
Status : Active  
DER Code : 76  
Program : Waste Management  
Agency Link : [Click here for hyperlink provided by the agency.](#)  
Last Date in Agency List : 2023-05-24

Owner/Responsible Party Details

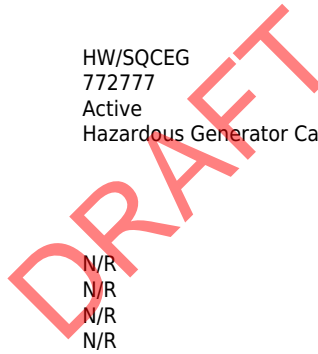
Name : HILSHER GRAPHICS  
Address : 1626 RIVERSIDE DR, SOUTH WILLIAMSPORT, PA 17702-7041  
Address 2 : N/R  
Municipality : South Williamsport Borough

Sub-Facility Details

Sub Facility Name : HW/SQCEG  
Other ID : 772777  
Status : Active  
Type : Hazardous Generator Captive

Permit Details

Date Received : N/R  
Permit Number : N/R  
Status : N/R  
Authorization : N/R



Map Id: E13  
Direction: W  
Distance: 0.347 mi., 1834 ft.  
Elevation: 547 ft.  
Relative: Lower

**Site Name :** ESTER DENIUS RES  
1637 RIVERSIDE DR  
S WILLIAMSPORT, PA  
**Database(s) :** [EFACTS ENV REMEDIATION - PA]

**Envirosite ID:** 54339698  
**EPA ID:** N/R

EFACTS ENV REMEDIATION - PA

Facility Name : ESTER DENIUS RES  
Facility Address : 1637 RIVERSIDE DR, S WILLIAMSPORT, PA 17702-7040  
County : Lycoming

Facility ID : 672327  
Status : Inactive  
DER Code : 74  
Program : Environmental Cleanup & Brownfields  
Agency Hyperlink : [Click here for hyperlink provided by the agency.](#)  
Last Date in Agency List : 2023-12-04

Map Id: E13  
Direction: W  
Distance: 0.347 mi., 1834 ft.  
Elevation: 547 ft.  
Relative: Lower

**Site Name :** ESTER DENIUS RES  
1637 RIVERSIDE DR  
S WILLIAMSPORT, PA  
**Database(s) :** [EFACTS ENV REMEDIATION - PA] **(cont.)**

**Envirosite ID:** 54339698  
**EPA ID:** N/R

EFACTS ENV REMEDIATION - PA **(cont.)**

Owner/Responsible Party Details

Name : ESTER DENIUS RES  
Address : 1637 RIVERSIDE DR, S WILLIAMSPORT, PA 17702-7040  
Address 2 : N/R  
Municipality : South Williamsport Borough

Sub-Facility Details

Sub Facility Name : N/R  
Type : N/R  
Status : N/R  
Other ID : N/R

Permit Details

Date Received : N/R  
Permit Number : N/R  
Status : N/R  
Authorization : N/R

Tank Remediation Details

Cleanup Status Date : N/R  
Confirmed Release Date : N/R  
Cleanup Status : N/R  
Incident Name : N/R  
Type : N/R

Land Recycling Information

NIR Received Date : N/R  
Preparer of NIR : N/R  
NIR Type : N/R





Map Id: 14  
 Direction: NW  
 Distance: 0.773 mi., 4083 ft.  
 Elevation: 526 ft.  
 Relative: Lower

Envirosite ID: 5594987  
 EPA ID: N/R

**Site Name :** WIREROPE WORKS INC | WILLIAMSPORT  
 WIREROPE WORKS | WIREROPE  
 WORKS/WMSPT PLT  
 100 MAYNARD ST | 100 MAYNARD ST PO  
 BOX 3188  
 WILLIAMSPORT, PA

**Database(s) :** [ACT 2 DEED - PA, AFS, AIRS - PA,  
 ARCHIVE AST - PA, ARCHIVE UST - PA,  
 ARCHIVED RCRA TSDf, AST - PA, AUL -  
 PA, BRS, CORRACTS, CORRECTIVE  
 ACTIONS\_2020, DOCKET, ECHO, EFACTS  
 AIRS - PA, EFACTS ENV REMEDIATION -  
 PA, EFACTS NPDES - PA, EFACTS WASTE  
 MGT - PA, EPA UST, FA HWF, FRS, HIST  
 AFS 2, HIST MANIFEST - NY, HIST PCS  
 ENF, HIST PCS FACILITY, ICIS, INACTIVE  
 PCS, LAST - PA, MANIFEST EPA, NPDES -  
 PA, OSHA, PCS ENF, PCS FACILITY, RCRA  
 IC\_EC, RCRA\_NONGEN, RCRA\_SQG,  
 RCRA\_TSDf, VCP - PA]

ACT 2 DEED - PA

Facility Name : WILLIAMSPORT WIREROPE WORKS  
 Facility Address : 100 MAYNARD ST, WILLIAMSPORT, PA 17701-5809  
 County : Lycoming

Approval Date : 2010-06-14  
 Primary Facility ID : 623835  
 LRP Activity Number : 34544  
 Remediation Standard : Site-Specific Standard  
 Contaminant Category : Chlorinated Solvents  
 Media : Groundwater  
 Municipality Name : Williamsport City  
 Region : Northcentral Region  
 Activity and Use Limitation : YES  
 Status : Completed Site  
 Latitude : 41.234444  
 Longitude : -77.017777  
 Last Date in Agency List : 2023-12-19

Approval Date : 2010-06-14  
 Primary Facility ID : 623835  
 LRP Activity Number : 34544  
 Remediation Standard : Site-Specific Standard  
 Contaminant Category : Lead  
 Media : Soil  
 Municipality Name : Williamsport City  
 Region : Northcentral Region  
 Activity and Use Limitation : YES  
 Status : Completed Site  
 Latitude : 41.234444  
 Longitude : -77.017777  
 Last Date in Agency List : 2023-12-19

Approval Date : 2010-06-14  
 Primary Facility ID : 623835  
 LRP Activity Number : 34544  
 Remediation Standard : Site-Specific Standard

Map Id: 14  
 Direction: NW  
 Distance: 0.773 mi., 4083 ft.  
 Elevation: 526 ft.  
 Relative: Lower

Envirosite ID: 5594987  
 EPA ID: N/R

**Site Name :** WIREROPE WORKS INC | WILLIAMSPORT  
 WIREROPE WORKS | WIREROPE  
 WORKS/WMSPT PLT  
 100 MAYNARD ST | 100 MAYNARD ST PO  
 BOX 3188  
 WILLIAMSPORT, PA

**Database(s) :** [ACT 2 DEED - PA, AFS, AIRS - PA,  
 ARCHIVE AST - PA, ARCHIVE UST - PA,  
 ARCHIVED RCRA TSD, AST - PA, AUL -  
 PA, BRS, CORRACTS, CORRECTIVE  
 ACTIONS\_2020, DOCKET, ECHO, EFACTS  
 AIRS - PA, EFACTS ENV REMEDIATION -  
 PA, EFACTS NPDES - PA, EFACTS WASTE  
 MGT - PA, EPA UST, FA HWF, FRS, HIST  
 AFS 2, HIST MANIFEST - NY, HIST PCS  
 ENF, HIST PCS FACILITY, ICIS, INACTIVE  
 PCS, LAST - PA, MANIFEST EPA, NPDES -  
 PA, OSHA, PCS ENF, PCS FACILITY, RCRA  
 IC\_EC, RCRA\_NONGEN, RCRA\_SQG,  
 RCRA\_TSD, VCP - PA] **(cont.)**

ACT 2 DEED - PA **(cont.)**

Contaminant Category :	PAH
Media :	Groundwater
Municipality Name :	Williamsport City
Region :	Northcentral Region
Activity and Use Limitation :	YES
Status :	Completed Site
Latitude :	41.234444
Longitude :	-77.017777
Last Date in Agency List :	2023-12-19

Approval Date :	2010-06-14
Primary Facility ID :	623835
LRP Activity Number :	34544
Remediation Standard :	Site-Specific Standard
Contaminant Category :	Lead
Media :	Groundwater
Municipality Name :	Williamsport City
Region :	Northcentral Region
Activity and Use Limitation :	YES
Status :	Completed Site
Latitude :	41.234444
Longitude :	-77.017777
Last Date in Agency List :	2023-12-19

Approval Date :	2010-06-14
Primary Facility ID :	623835
LRP Activity Number :	34544
Remediation Standard :	Site-Specific Standard
Contaminant Category :	Inorganics
Media :	Soil
Municipality Name :	Williamsport City
Region :	Northcentral Region
Activity and Use Limitation :	YES
Status :	Completed Site
Latitude :	41.234444
Longitude :	-77.017777
Last Date in Agency List :	2023-12-19

Map Id: 14  
 Direction: NW  
 Distance: 0.773 mi., 4083 ft.  
 Elevation: 526 ft.  
 Relative: Lower

EnviroSite ID: 5594987  
 EPA ID: N/R

**Site Name :** WIREROPE WORKS INC | WILLIAMSPORT  
 WIREROPE WORKS | WIREROPE  
 WORKS/WMSPT PLT  
 100 MAYNARD ST | 100 MAYNARD ST PO  
 BOX 3188  
 WILLIAMSPORT, PA

**Database(s) :** [ACT 2 DEED - PA, AFS, AIRS - PA,  
 ARCHIVE AST - PA, ARCHIVE UST - PA,  
 ARCHIVED RCRA TSDf, AST - PA, AUL -  
 PA, BRS, CORRACTS, CORRECTIVE  
 ACTIONS\_2020, DOCKET, ECHO, EFACTS  
 AIRS - PA, EFACTS ENV REMEDIATION -  
 PA, EFACTS NPDES - PA, EFACTS WASTE  
 MGT - PA, EPA UST, FA HWF, FRS, HIST  
 AFS 2, HIST MANIFEST - NY, HIST PCS  
 ENF, HIST PCS FACILITY, ICIS, INACTIVE  
 PCS, LAST - PA, MANIFEST EPA, NPDES -  
 PA, OSHA, PCS ENF, PCS FACILITY, RCRA  
 IC\_EC, RCRA\_NONGEN, RCRA\_SQg,  
 RCRA\_TSDf, VCP - PA] **(cont.)**

ACT 2 DEED - PA **(cont.)**

Approval Date :	2010-06-14
Primary Facility ID :	623835
LRP Activity Number :	34544
Remediation Standard :	Site-Specific Standard
Contaminant Category :	Inorganics
Media :	Groundwater
Municipality Name :	Williamsport City
Region :	Northcentral Region
Activity and Use Limitation :	YES
Status :	Completed Site
Latitude :	41.234444
Longitude :	-77.017777
Last Date in Agency List :	2023-12-19

AFS

Facility Name :	WIREROPE WORKS/WMSPT PLT
Facility Address :	100 MAYNARD ST, WILLIAMSPORT, PA 17701-5809
County :	Lycoming

Facility Summary

Program System ID :	PA000493349
Facility Registry ID :	110010989500
EPA Region :	EPA Region 3 - DE, DC, MD, PA, VA, WV
SIC :	3496 - MISCELLANEOUS FABRICATED WIRE PRODUCTS
NAICS :	332618 - Other Fabricated Wire Product Manufacturing Corporation
Facility Type :	Synthetic Minor Emissions
Air Pollutant Class :	Operating
Air Operating Status :	Violation w/in 1 Year
Current High Priority Violation (HPV):	N/R
Local Control Region Name :	2023-08-29
Last Date in Agency List :	

Map Id: 14  
 Direction: NW  
 Distance: 0.773 mi., 4083 ft.  
 Elevation: 526 ft.  
 Relative: Lower

EnviroSite ID: 5594987  
 EPA ID: N/R

**Site Name :** WIREROPE WORKS INC | WILLIAMSPORT  
 WIREROPE WORKS | WIREROPE  
 WORKS/WMSPT PLT  
 100 MAYNARD ST | 100 MAYNARD ST PO  
 BOX 3188  
 WILLIAMSPORT, PA

**Database(s) :** [ACT 2 DEED - PA, AFS, AIRS - PA,  
 ARCHIVE AST - PA, ARCHIVE UST - PA,  
 ARCHIVED RCRA TSDf, AST - PA, AUL -  
 PA, BRS, CORRACTS, CORRECTIVE  
 ACTIONS\_2020, DOCKET, ECHO, EFACTS  
 AIRS - PA, EFACTS ENV REMEDIATION -  
 PA, EFACTS NPDES - PA, EFACTS WASTE  
 MGT - PA, EPA UST, FA HWF, FRS, HIST  
 AFS 2, HIST MANIFEST - NY, HIST PCS  
 ENF, HIST PCS FACILITY, ICIS, INACTIVE  
 PCS, LAST - PA, MANIFEST EPA, NPDES -  
 PA, OSHA, PCS ENF, PCS FACILITY, RCRA  
 IC\_EC, RCRA\_NONGEN, RCRA\_SQg,  
 RCRA\_TSDf, VCP - PA] **(cont.)**

AFS **(cont.)**

Air Pollutant Details

Program System ID : PA000493349  
 Pollutant : NITROGEN OXIDES NO2  
 Substance Registry Services ID (SRS): 167924  
 Chemical Abstract Service Number : 10102440  
 Air Pollutant Class : Synthetic Minor Emissions

Program System ID : PA000493349  
 Pollutant : FINE PARTICULATES: HIGH PROBABILITY OF VIOLATION  
 Substance Registry Services ID (SRS): 1647536  
 Chemical Abstract Service Number : N/R  
 Air Pollutant Class : Minor Emissions

Program System ID : PA000493349  
 Pollutant : ADMIN  
 Substance Registry Services ID (SRS): N/R  
 Chemical Abstract Service Number : N/R  
 Air Pollutant Class : Synthetic Minor Emissions

Program System ID : PA000493349  
 Pollutant : NITROGEN OXIDES  
 Substance Registry Services ID (SRS): 173203  
 Chemical Abstract Service Number : 11104931  
 Air Pollutant Class : Synthetic Minor Emissions

Program System ID : PA000493349  
 Pollutant : TOTAL PARTICULATE MATTER  
 Substance Registry Services ID (SRS): 1647643  
 Chemical Abstract Service Number : N/R  
 Air Pollutant Class : Synthetic Minor Emissions

Program System ID : PA000493349  
 Pollutant : FACIL  
 Substance Registry Services ID (SRS): N/R

Map Id: 14  
 Direction: NW  
 Distance: 0.773 mi., 4083 ft.  
 Elevation: 526 ft.  
 Relative: Lower

Envirosite ID: 5594987  
 EPA ID: N/R

**Site Name :** WIREROPE WORKS INC | WILLIAMSPORT  
 WIREROPE WORKS | WIREROPE  
 WORKS/WMSPT PLT  
 100 MAYNARD ST | 100 MAYNARD ST PO  
 BOX 3188  
 WILLIAMSPORT, PA

**Database(s) :** [ACT 2 DEED - PA, AFS, AIRS - PA,  
 ARCHIVE AST - PA, ARCHIVE UST - PA,  
 ARCHIVED RCRA TSDf, AST - PA, AUL -  
 PA, BRS, CORRACTS, CORRECTIVE  
 ACTIONS\_2020, DOCKET, ECHO, EFACTS  
 AIRS - PA, EFACTS ENV REMEDIATION -  
 PA, EFACTS NPDES - PA, EFACTS WASTE  
 MGT - PA, EPA UST, FA HWF, FRS, HIST  
 AFS 2, HIST MANIFEST - NY, HIST PCS  
 ENF, HIST PCS FACILITY, ICIS, INACTIVE  
 PCS, LAST - PA, MANIFEST EPA, NPDES -  
 PA, OSHA, PCS ENF, PCS FACILITY, RCRA  
 IC\_EC, RCRA\_NONGEN, RCRA\_SQg,  
 RCRA\_TSDf, VCP - PA] **(cont.)**

AFS **(cont.)**

Chemical Abstract Service Number : N/R  
 Air Pollutant Class : Synthetic Minor Emissions

Program System ID : PA000493349  
 Pollutant : Carbon monoxide  
 Substance Registry Services ID (SRS): 65052  
 Chemical Abstract Service Number : 630080  
 Air Pollutant Class : Synthetic Minor Emissions

Program System ID : PA000493349  
 Pollutant : Nitrogen oxides  
 Substance Registry Services ID (SRS): 173203  
 Chemical Abstract Service Number : N/R  
 Air Pollutant Class : Synthetic Minor Emissions

Program System ID : PA000493349  
 Pollutant : Particulate matter  
 Substance Registry Services ID (SRS): 1647593  
 Chemical Abstract Service Number : N/R  
 Air Pollutant Class : Synthetic Minor Emissions

Air Violation History Details

HPV Day Zero Date :	N/R
HPV Resolved Date :	N/R
Program System ID :	PA000493349
Activity ID :	3602685113
Agency Type :	State
State Code :	PA
Air Local Control Region Code (LCON):	N/R
Comp Determination UID :	PA000A0000F00000002949416
Enforcement Response Policy :	Federally-Reportable Violation

Map Id: 14  
 Direction: NW  
 Distance: 0.773 mi., 4083 ft.  
 Elevation: 526 ft.  
 Relative: Lower

EnviroSite ID: 5594987  
 EPA ID: N/R

**Site Name :** WIREROPE WORKS INC | WILLIAMSPORT  
 WIREROPE WORKS | WIREROPE  
 WORKS/WMSPT PLT  
 100 MAYNARD ST | 100 MAYNARD ST PO  
 BOX 3188  
 WILLIAMSPORT, PA

**Database(s) :** [ACT 2 DEED - PA, AFS, AIRS - PA,  
 ARCHIVE AST - PA, ARCHIVE UST - PA,  
 ARCHIVED RCRA TSDf, AST - PA, AUL -  
 PA, BRS, CORRACTS, CORRECTIVE  
 ACTIONS\_2020, DOCKET, ECHO, EFACTS  
 AIRS - PA, EFACTS ENV REMEDIATION -  
 PA, EFACTS NPDES - PA, EFACTS WASTE  
 MGT - PA, EPA UST, FA HWF, FRS, HIST  
 AFS 2, HIST MANIFEST - NY, HIST PCS  
 ENF, HIST PCS FACILITY, ICIS, INACTIVE  
 PCS, LAST - PA, MANIFEST EPA, NPDES -  
 PA, OSHA, PCS ENF, PCS FACILITY, RCRA  
 IC\_EC, RCRA\_NONGEN, RCRA\_SQg,  
 RCRA\_TSDf, VCP - PA] **(cont.)**

AFS **(cont.)**

Program :	State Implementation Plan for National Primary and Secondary Ambient Air Quality Standards
Pollutant :	FACIL
Earliest Determination Date of Federally Reportable Violation (FRV):	2019-10-24
HPV Day Zero Date :	N/R
HPV Resolved Date :	N/R
Program System ID :	PA000493349
Activity ID :	3603356942
Agency Type :	State
State Code :	PA
Air Local Control Region Code (LCON):	N/R
Comp Determination UID :	PA000A0000F00000003416786
Enforcement Response Policy :	Federally-Reportable Violation
Program :	State Implementation Plan for National Primary and Secondary Ambient Air Quality Standards
Pollutant :	FACIL
Earliest Determination Date of Federally Reportable Violation (FRV):	2022-09-02
HPV Day Zero Date :	N/R
HPV Resolved Date :	N/R
Program System ID :	PA000493349
Activity ID :	3602685046
Agency Type :	State
State Code :	PA
Air Local Control Region Code (LCON):	N/R
Comp Determination UID :	PA000A0000F00000002935529
Enforcement Response Policy :	Federally-Reportable Violation
Program :	State Implementation Plan for National Primary and Secondary Ambient Air Quality Standards

Map Id: 14  
 Direction: NW  
 Distance: 0.773 mi., 4083 ft.  
 Elevation: 526 ft.  
 Relative: Lower

EnviroSite ID: 5594987  
 EPA ID: N/R

**Site Name :** WIREROPE WORKS INC | WILLIAMSPORT  
 WIREROPE WORKS | WIREROPE  
 WORKS/WMSPT PLT  
 100 MAYNARD ST | 100 MAYNARD ST PO  
 BOX 3188  
 WILLIAMSPORT, PA

**Database(s) :** [ACT 2 DEED - PA, AFS, AIRS - PA,  
 ARCHIVE AST - PA, ARCHIVE UST - PA,  
 ARCHIVED RCRA TSDf, AST - PA, AUL -  
 PA, BRS, CORRACTS, CORRECTIVE  
 ACTIONS\_2020, DOCKET, ECHO, EFACTS  
 AIRS - PA, EFACTS ENV REMEDIATION -  
 PA, EFACTS NPDES - PA, EFACTS WASTE  
 MGT - PA, EPA UST, FA HWF, FRS, HIST  
 AFS 2, HIST MANIFEST - NY, HIST PCS  
 ENF, HIST PCS FACILITY, ICIS, INACTIVE  
 PCS, LAST - PA, MANIFEST EPA, NPDES -  
 PA, OSHA, PCS ENF, PCS FACILITY, RCRA  
 IC\_EC, RCRA\_NONGEN, RCRA\_SQg,  
 RCRA\_TSDf, VCP - PA] **(cont.)**

AFS **(cont.)**

Pollutant : FACIL  
 Earliest Determination Date of Federally  
 Reportable Violation (FRV): 2019-09-19

AIRS - PA

Facility Name : WIREROPE WORKS/WMSPT PLT  
 Facility Address : 100 MAYNARD ST, WILLIAMSPORT, PA 17701-5809  
 County : Lycoming

Facility ID : 493349  
 Client ID : 227262  
 Client : WIREROPE WORKS INC  
 Client Type : NON-GOVERNMENT  
 Client Address : 100 MAYNARD ST, WILLIAMSPORT, PA 17701-5809  
 Site ID : 458705  
 Facility Type : 80% Synthetic Minor  
 Primary Facility Status : Active  
 Region : Northcentral Regional Office  
 Municipality : Williamsport City  
 Contact Name : N/R  
 Contact Phone : N/R  
 Contact Email : N/R  
 NAICS : 332618  
 NAICS Description : Other Fabricated Wire Product Manufacturing  
 Latitude : 41.233419  
 Longitude : -77.018227  
 Last Date in Agency List : 2023-06-12

ARCHIVE AST - PA

Facility Name : WIREROPE WORKS  
 Facility Address : 100 MAYNARD ST, WILLIAMSPORT, PA 17701-5809  
 County : Lycoming

Map Id: 14  
 Direction: NW  
 Distance: 0.773 mi., 4083 ft.  
 Elevation: 526 ft.  
 Relative: Lower

EnviroSite ID: 5594987  
 EPA ID: N/R

**Site Name :** WIREROPE WORKS INC | WILLIAMSPORT  
 WIREROPE WORKS | WIREROPE  
 WORKS/WMSPT PLT  
 100 MAYNARD ST | 100 MAYNARD ST PO  
 BOX 3188  
 WILLIAMSPORT, PA

**Database(s) :** [ACT 2 DEED - PA, AFS, AIRS - PA,  
 ARCHIVE AST - PA, ARCHIVE UST - PA,  
 ARCHIVED RCRA TSD, AST - PA, AUL -  
 PA, BRS, CORRACTS, CORRECTIVE  
 ACTIONS\_2020, DOCKET, ECHO, EFACTS  
 AIRS - PA, EFACTS ENV REMEDIATION -  
 PA, EFACTS NPDES - PA, EFACTS WASTE  
 MGT - PA, EPA UST, FA HWF, FRS, HIST  
 AFS 2, HIST MANIFEST - NY, HIST PCS  
 ENF, HIST PCS FACILITY, ICIS, INACTIVE  
 PCS, LAST - PA, MANIFEST EPA, NPDES -  
 PA, OSHA, PCS ENF, PCS FACILITY, RCRA  
 IC\_EC, RCRA\_NONGEN, RCRA\_SQG,  
 RCRA\_TSD, VCP - PA] **(cont.)**

ARCHIVE AST - PA **(cont.)**

Site Details

Site ID :	581618
Other ID :	41-15015
Municipality :	Williamsport City
Client ID :	227262
Client Name :	WIREROPE WORKS INC
Client Address 1 :	100 MAYNARD ST, WILLIAMSPORT, PA 17701-5809
Client Address 2 :	N/R
Last Date in Agency List :	2024-01-26

Tank Details

Installed Date :	2001-06-01
Sequence Number :	675524 - 008A
Tank Code :	Aboveground storage tank system
Capacity :	5000
Substance :	Hazardous Substance
Status :	Removed
Status Date :	2009-01-20

Installed Date :	1979-05-01
Sequence Number :	675516 - 004A
Tank Code :	Aboveground storage tank system
Capacity :	275
Substance :	Diesel Fuel
Status :	Exempt From State Law
Status Date :	1995-01-01

Installed Date :	1977-01-01
Sequence Number :	675514 - 003A
Tank Code :	Aboveground storage tank system
Capacity :	13000
Substance :	Hazardous Substance
Status :	Permanently Closed in Place
Status Date :	2002-09-09



Map Id: 14  
 Direction: NW  
 Distance: 0.773 mi., 4083 ft.  
 Elevation: 526 ft.  
 Relative: Lower

EnviroSite ID: 5594987  
 EPA ID: N/R

**Site Name :** WIREROPE WORKS INC | WILLIAMSPORT  
 WIREROPE WORKS | WIREROPE  
 WORKS/WMSPT PLT  
 100 MAYNARD ST | 100 MAYNARD ST PO  
 BOX 3188  
 WILLIAMSPORT, PA

**Database(s) :** [ACT 2 DEED - PA, AFS, AIRS - PA,  
 ARCHIVE AST - PA, ARCHIVE UST - PA,  
 ARCHIVED RCRA TSDf, AST - PA, AUL -  
 PA, BRS, CORRACTS, CORRECTIVE  
 ACTIONS\_2020, DOCKET, ECHO, EFACTS  
 AIRS - PA, EFACTS ENV REMEDIATION -  
 PA, EFACTS NPDES - PA, EFACTS WASTE  
 MGT - PA, EPA UST, FA HWF, FRS, HIST  
 AFS 2, HIST MANIFEST - NY, HIST PCS  
 ENF, HIST PCS FACILITY, ICIS, INACTIVE  
 PCS, LAST - PA, MANIFEST EPA, NPDES -  
 PA, OSHA, PCS ENF, PCS FACILITY, RCRA  
 IC\_EC, RCRA\_NONGEN, RCRA\_SQg,  
 RCRA\_TSDf, VCP - PA] **(cont.)**

ARCHIVE AST - PA **(cont.)**

Installed Date :	1968-01-01
Sequence Number :	675511 - 001A
Tank Code :	Aboveground storage tank system
Capacity :	6000
Substance :	Hazardous Substance
Status :	Permanently Closed in Place
Status Date :	2002-09-09

ARCHIVE UST - PA

Facility Name :	WIREROPE WORKS
Facility Address :	100 MAYNARD ST, WILLIAMSPORT, PA 17701-5809
County :	Lycoming

Site Details

Site ID :	581618
Other ID :	41-15015
Municipality :	Williamsport City
Client ID :	227262
Client Name :	WIREROPE WORKS INC
Client Address 1 :	100 MAYNARD ST, WILLIAMSPORT, PA 17701-5809
Client Address 2 :	N/R
Last Date in Agency List :	2024-01-26

Tank Details

Installed Date :	1980-05-01
Sequence Number :	675510 - 001
Tank Code :	Underground storage tank system
Capacity :	10000
Substance :	Gasoline
Status :	Removed
Status Date :	2005-06-16

Map Id: 14  
Direction: NW  
Distance: 0.773 mi., 4083 ft.  
Elevation: 526 ft.  
Relative: Lower

EnviroSite ID: 5594987  
EPA ID: N/R

**Site Name :** WIREROPE WORKS INC | WILLIAMSPORT  
 WIREROPE WORKS | WIREROPE  
 WORKS/WMSPT PLT  
 100 MAYNARD ST | 100 MAYNARD ST PO  
 BOX 3188  
 WILLIAMSPORT, PA

**Database(s) :** [ACT 2 DEED - PA, AFS, AIRS - PA,  
 ARCHIVE AST - PA, ARCHIVE UST - PA,  
 ARCHIVED RCRA TSDf, AST - PA, AUL -  
 PA, BRS, CORRACTS, CORRECTIVE  
 ACTIONS\_2020, DOCKET, ECHO, EFACTS  
 AIRS - PA, EFACTS ENV REMEDIATION -  
 PA, EFACTS NPDES - PA, EFACTS WASTE  
 MGT - PA, EPA UST, FA HWF, FRS, HIST  
 AFS 2, HIST MANIFEST - NY, HIST PCS  
 ENF, HIST PCS FACILITY, ICIS, INACTIVE  
 PCS, LAST - PA, MANIFEST EPA, NPDES -  
 PA, OSHA, PCS ENF, PCS FACILITY, RCRA  
 IC\_EC, RCRA\_NONGEN, RCRA\_SQg,  
 RCRA\_TSDf, VCP - PA] **(cont.)**

ARCHIVE UST - PA **(cont.)**

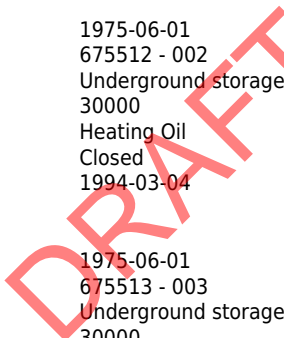
Installed Date : 1975-06-01  
 Sequence Number : 675512 - 002  
 Tank Code : Underground storage tank system  
 Capacity : 30000  
 Substance : Heating Oil  
 Status : Closed  
 Status Date : 1994-03-04

Installed Date : 1975-06-01  
 Sequence Number : 675513 - 003  
 Tank Code : Underground storage tank system  
 Capacity : 30000  
 Substance : Heating Oil  
 Status : Closed  
 Status Date : 1994-03-04

Installed Date : 1975-06-01  
 Sequence Number : 675517 - 005  
 Tank Code : Underground storage tank system  
 Capacity : 15000  
 Substance : Heating Oil  
 Status : Exempt From State Law  
 Status Date : 1995-01-01

Installed Date : 1975-06-01  
 Sequence Number : 675525 - 009  
 Tank Code : Underground storage tank system  
 Capacity : 15000  
 Substance : Heating Oil  
 Status : Exempt From State Law  
 Status Date : 1995-01-01

Installed Date : 1975-06-01  
 Sequence Number : 675521 - 007  
 Tank Code : Underground storage tank system



Map Id: 14  
Direction: NW  
Distance: 0.773 mi., 4083 ft.  
Elevation: 526 ft.  
Relative: Lower

EnviroSite ID: 5594987  
EPA ID: N/R

**Site Name :** WIREROPE WORKS INC | WILLIAMSPORT  
 WIREROPE WORKS | WIREROPE  
 WORKS/WMSPT PLT  
 100 MAYNARD ST | 100 MAYNARD ST PO  
 BOX 3188  
 WILLIAMSPORT, PA

**Database(s) :** [ACT 2 DEED - PA, AFS, AIRS - PA,  
 ARCHIVE AST - PA, ARCHIVE UST - PA,  
 ARCHIVED RCRA TSDf, AST - PA, AUL -  
 PA, BRS, CORRACTS, CORRECTIVE  
 ACTIONS\_2020, DOCKET, ECHO, EFACTS  
 AIRS - PA, EFACTS ENV REMEDIATION -  
 PA, EFACTS NPDES - PA, EFACTS WASTE  
 MGT - PA, EPA UST, FA HWF, FRS, HIST  
 AFS 2, HIST MANIFEST - NY, HIST PCS  
 ENF, HIST PCS FACILITY, ICIS, INACTIVE  
 PCS, LAST - PA, MANIFEST EPA, NPDES -  
 PA, OSHA, PCS ENF, PCS FACILITY, RCRA  
 IC\_EC, RCRA\_NONGEN, RCRA\_SQG,  
 RCRA\_TSDf, VCP - PA] **(cont.)**

ARCHIVE UST - PA **(cont.)**

Capacity : 15000  
 Substance : Heating Oil  
 Status : Exempt From State Law  
 Status Date : 1995-01-01

Installed Date : 1975-06-01  
 Sequence Number : 675515 - 004  
 Tank Code : Underground storage tank system  
 Capacity : 30000  
 Substance : Heating Oil  
 Status : Closed  
 Status Date : 1994-03-04

Installed Date : 1975-06-01  
 Sequence Number : 675519 - 006  
 Tank Code : Underground storage tank system  
 Capacity : 15000  
 Substance : Heating Oil  
 Status : Exempt From State Law  
 Status Date : 1995-01-01

Installed Date : 1975-06-01  
 Sequence Number : 675523 - 008  
 Tank Code : Underground storage tank system  
 Capacity : 7500  
 Substance : Other  
 Status : Closed  
 Status Date : 1994-03-04

ARCHIVED RCRA TSDf

Facility Name : WIREROPE WORKS INC  
 Facility Address : 100 MAYNARD ST, WILLIAMSPORT, PA 17701-0188  
 County : LYCOMING

Map Id: 14  
 Direction: NW  
 Distance: 0.773 mi., 4083 ft.  
 Elevation: 526 ft.  
 Relative: Lower

EnviroSite ID: 5594987  
 EPA ID: N/R

**Site Name :** WIREROPE WORKS INC | WILLIAMSPORT  
 WIREROPE WORKS | WIREROPE  
 WORKS/WMSPT PLT  
 100 MAYNARD ST | 100 MAYNARD ST PO  
 BOX 3188  
 WILLIAMSPORT, PA

**Database(s) :** [ACT 2 DEED - PA, AFS, AIRS - PA,  
 ARCHIVE AST - PA, ARCHIVE UST - PA,  
 ARCHIVED RCRA TSDf, AST - PA, AUL -  
 PA, BRS, CORRACTS, CORRECTIVE  
 ACTIONS\_2020, DOCKET, ECHO, EFACTS  
 AIRS - PA, EFACTS ENV REMEDIATION -  
 PA, EFACTS NPDES - PA, EFACTS WASTE  
 MGT - PA, EPA UST, FA HWF, FRS, HIST  
 AFS 2, HIST MANIFEST - NY, HIST PCS  
 ENF, HIST PCS FACILITY, ICIS, INACTIVE  
 PCS, LAST - PA, MANIFEST EPA, NPDES -  
 PA, OSHA, PCS ENF, PCS FACILITY, RCRA  
 IC\_EC, RCRA\_NONGEN, RCRA\_SQ,  
 RCRA\_TSDf, VCP - PA] **(cont.)**

ARCHIVED RCRA TSDf **(cont.)**

Date Form Received by Agency :	2011-10-24
EPA ID :	PAD987276573
Mailing Address :	100 MAYNARD ST, WILLIAMSPORT, PA 17701-5809
Contact :	MICHAEL CATINO
Contact Address :	100 MAYNARD ST, WILLIAMSPORT, PA 17701-5809
Contact Country :	US
Contact Telephone :	570-327-4233
Contact Email :	M.CATINO@WIREROPEWORKS.COM
EPA Region :	03
Land Type :	Private
Source Type :	Notification
Classification :	Small Quantity Generator
Description :	Handlers that generate more than 100 and less than 1000 kilograms of hazardous waste during any calendar month and accumulate less than 6000 kg of hazardous waste at any time; or generate 100 kg or less of hazardous waste during any calendar month, and accumulate more than 1000 kg of hazardous waste at any time.

Last Date in Agency List : 2019-09-27

Owner/Operator Summary

Owner/Operator Name :	THOMAS SALTSGIVER
Owner/Operator Address :	100 MAYNARD ST, WILLIAMSPORT, PA 17701-5809
Owner/Operator Country :	US
Owner/Operator Telephone :	N/R
Owner/Operator Email :	N/R
Owner/Operator Fax :	N/R
Legal Status :	Private
Owner/Operator Type :	Owner
Owner/Operator Start Date :	2004-04-01
Owner/Operator End Date :	N/R

Owner/Operator Name :	THOMAS SALTSGIVER
Owner/Operator Address :	N/R
Owner/Operator Country :	N/R

Map Id: 14  
Direction: NW  
Distance: 0.773 mi., 4083 ft.  
Elevation: 526 ft.  
Relative: Lower

EnviroSite ID: 5594987  
EPA ID: N/R

<b>Site Name :</b>	WIREROPE WORKS INC   WILLIAMSPORT WIREROPE WORKS   WIREROPE WORKS/WMSPT PLT 100 MAYNARD ST   100 MAYNARD ST PO BOX 3188 WILLIAMSPORT, PA
<b>Database(s) :</b>	[ACT 2 DEED - PA, AFS, AIRS - PA, ARCHIVE AST - PA, ARCHIVE UST - PA, ARCHIVED RCRA TSDf, AST - PA, AUL - PA, BRS, CORRACTS, CORRECTIVE ACTIONS_2020, DOCKET, ECHO, EFACTS AIRS - PA, EFACTS ENV REMEDIATION - PA, EFACTS NPDES - PA, EFACTS WASTE MGT - PA, EPA UST, FA HWF, FRS, HIST AFS 2, HIST MANIFEST - NY, HIST PCS ENF, HIST PCS FACILITY, ICIS, INACTIVE PCS, LAST - PA, MANIFEST EPA, NPDES - PA, OSHA, PCS ENF, PCS FACILITY, RCRA IC_EC, RCRA_NONGEN, RCRA_SQg, RCRA_TSDf, VCP - PA] <b>(cont.)</b>

ARCHIVED RCRA TSDf **(cont.)**

Owner/Operator Telephone :	N/R
Owner/Operator Email :	N/R
Owner/Operator Fax :	N/R
Legal Status :	Private
Owner/Operator Type :	Operator
Owner/Operator Start Date :	2004-04-01
Owner/Operator End Date :	N/R

AST - PA

Facility Name :	WIREROPE WORKS
Facility Address :	100 MAYNARD ST, WILLIAMSPORT, PA 17701-5809
County :	Lycoming

Site Details

Primary Facility Site ID :	581618
Primary Facility Other ID :	41-15015
Municipality Name :	Williamsport
Client ID :	227262
Mailing Name :	WIREROPE WORKS INC
Mailing Address 1 :	100 MAYNARD ST, WILLIAMSPORT, PA 17701-5809
Mailing Address 2 :	N/R
Last Date in Agency List :	2024-01-30

Tank Details

Date Installed :	2009-01-21
Sequence Number :	009A
Region ICS Code Name :	EP NC Rgnl Off Williamsport
Reg Expiration Date :	2024-08-04
Tank Code :	Aboveground storage tank system
Capacity :	4150
Substance :	Hazardous Substance
Status :	Currently In Use
Inspection :	N/R
Tank Last Date Inspected :	N/R

Map Id: 14  
 Direction: NW  
 Distance: 0.773 mi., 4083 ft.  
 Elevation: 526 ft.  
 Relative: Lower

EnviroSite ID: 5594987  
 EPA ID: N/R

**Site Name :** WIREROPE WORKS INC | WILLIAMSPORT  
 WIREROPE WORKS | WIREROPE  
 WORKS/WMSPT PLT  
 100 MAYNARD ST | 100 MAYNARD ST PO  
 BOX 3188  
 WILLIAMSPORT, PA

**Database(s) :** [ACT 2 DEED - PA, AFS, AIRS - PA,  
 ARCHIVE AST - PA, ARCHIVE UST - PA,  
 ARCHIVED RCRA TSDf, AST - PA, AUL -  
 PA, BRS, CORRACTS, CORRECTIVE  
 ACTIONS\_2020, DOCKET, ECHO, EFACTS  
 AIRS - PA, EFACTS ENV REMEDIATION -  
 PA, EFACTS NPDES - PA, EFACTS WASTE  
 MGT - PA, EPA UST, FA HWF, FRS, HIST  
 AFS 2, HIST MANIFEST - NY, HIST PCS  
 ENF, HIST PCS FACILITY, ICIS, INACTIVE  
 PCS, LAST - PA, MANIFEST EPA, NPDES -  
 PA, OSHA, PCS ENF, PCS FACILITY, RCRA  
 IC\_EC, RCRA\_NONGEN, RCRA\_SQg,  
 RCRA\_TSDf, VCP - PA] **(cont.)**

AST - PA **(cont.)**

Third - Party Inspection :	Not Required
Region ICS Code :	4400
Status Code Date End :	N/R
Tank Substance Date End :	N/R
Date Installed : 2001-06-01	
Sequence Number :	006A
Region ICS Code Name :	EP NC Rgnl Off Williamsport
Reg Expiration Date :	2024-08-04
Tank Code :	Aboveground storage tank system
Capacity :	5000
Substance :	Hazardous Substance
Status :	Currently In Use
Inspection :	N/R
Tank Last Date Inspected :	N/R
Third - Party Inspection :	Not Required
Region ICS Code :	4400
Status Code Date End :	N/R
Tank Substance Date End :	N/R
Date Installed : 2001-06-01	
Sequence Number :	007A
Region ICS Code Name :	EP NC Rgnl Off Williamsport
Reg Expiration Date :	2024-08-04
Tank Code :	Aboveground storage tank system
Capacity :	5000
Substance :	Hazardous Substance
Status :	Currently In Use
Inspection :	N/R
Tank Last Date Inspected :	N/R
Third - Party Inspection :	Not Required
Region ICS Code :	4400
Status Code Date End :	N/R
Tank Substance Date End :	N/R

Map Id: 14  
 Direction: NW  
 Distance: 0.773 mi., 4083 ft.  
 Elevation: 526 ft.  
 Relative: Lower

EnviroSite ID: 5594987  
 EPA ID: N/R

**Site Name :** WIREROPE WORKS INC | WILLIAMSPORT  
 WIREROPE WORKS | WIREROPE  
 WORKS/WMSPT PLT  
 100 MAYNARD ST | 100 MAYNARD ST PO  
 BOX 3188  
 WILLIAMSPORT, PA

**Database(s) :** [ACT 2 DEED - PA, AFS, AIRS - PA,  
 ARCHIVE AST - PA, ARCHIVE UST - PA,  
 ARCHIVED RCRA TSD, AST - PA, AUL -  
 PA, BRS, CORRACTS, CORRECTIVE  
 ACTIONS\_2020, DOCKET, ECHO, EFACTS  
 AIRS - PA, EFACTS ENV REMEDIATION -  
 PA, EFACTS NPDES - PA, EFACTS WASTE  
 MGT - PA, EPA UST, FA HWF, FRS, HIST  
 AFS 2, HIST MANIFEST - NY, HIST PCS  
 ENF, HIST PCS FACILITY, ICIS, INACTIVE  
 PCS, LAST - PA, MANIFEST EPA, NPDES -  
 PA, OSHA, PCS ENF, PCS FACILITY, RCRA  
 IC\_EC, RCRA\_NONGEN, RCRA\_SQ,  
 RCRA\_TSD, VCP - PA] **(cont.)**

AST - PA **(cont.)**

Date Installed :	1998-03-03
Sequence Number :	005A
Region ICS Code Name :	EP NC Rgnl Off Williamsport
Reg Expiration Date :	2024-08-04
Tank Code :	Aboveground storage tank system
Capacity :	5000
Substance :	Hazardous Substance
Status :	Currently In Use
Inspection :	N/R
Tank Last Date Inspected :	N/R
Third - Party Inspection :	Not Required
Region ICS Code :	4400
Status Code Date End :	N/R
Tank Substance Date End :	N/R

AUL - PA

Facility Name :	WILLIAMSPORT WIREROPE WORKS
Facility Address :	100 MAYNARD ST, WILLIAMSPORT, PA 17701-5809
County :	Lycoming

Received Date :	2010-06-15
Recorded Date :	2010-09-30
Action Date :	2010-06-15
Action :	DEP SIGNED
Remediation Received Date :	1999-02-01
Remediation ID :	16509
Amended Date :	N/R
Terminated Date :	N/R
AUL Document ID :	197
AUL Document :	ENVIRONMENTAL COVENANT
Incident ID / Name :	N/A
Primary Facility ID :	623835
Primary Facility Type :	Land Recycling Cleanup Location
Region :	Northcentral Region
Municipality Name :	Williamsport City
Last Date in Agency List :	2024-02-15

Map Id: 14  
 Direction: NW  
 Distance: 0.773 mi., 4083 ft.  
 Elevation: 526 ft.  
 Relative: Lower

EnviroSite ID: 5594987  
 EPA ID: N/R

**Site Name :** WIREROPE WORKS INC | WILLIAMSPORT  
 WIREROPE WORKS | WIREROPE  
 WORKS/WMSPT PLT  
 100 MAYNARD ST | 100 MAYNARD ST PO  
 BOX 3188  
 WILLIAMSPORT, PA

**Database(s) :** [ACT 2 DEED - PA, AFS, AIRS - PA,  
 ARCHIVE AST - PA, ARCHIVE UST - PA,  
 ARCHIVED RCRA TSD, AST - PA, AUL -  
 PA, BRS, CORRACTS, CORRECTIVE  
 ACTIONS\_2020, DOCKET, ECHO, EFACTS  
 AIRS - PA, EFACTS ENV REMEDIATION -  
 PA, EFACTS NPDES - PA, EFACTS WASTE  
 MGT - PA, EPA UST, FA HWF, FRS, HIST  
 AFS 2, HIST MANIFEST - NY, HIST PCS  
 ENF, HIST PCS FACILITY, ICIS, INACTIVE  
 PCS, LAST - PA, MANIFEST EPA, NPDES -  
 PA, OSHA, PCS ENF, PCS FACILITY, RCRA  
 IC\_EC, RCRA\_NONGEN, RCRA\_SQG,  
 RCRA\_TSD, VCP - PA] **(cont.)**

BRS

Facility Name : WIREROPE WORKS INC  
 Facility Address : 100 MAYNARD ST, WILLIAMSPORT, PA 17701  
 County : LYCOMING

Site Details

Date Form Received by Agency : 2010-02-03  
 EPA ID : PAD987276573  
 Mailing Address : 100 MAYNARD ST, WILLIAMSPORT, PA 17701  
 Contact : MICHAEL F CATINO  
 Contact Address : 100 MAYNARD ST, WILLIAMSPORT, PA 17701  
 Contact Country : US  
 Contact Telephone : 570-327-4233  
 Contact Email : N/R  
 EPA Region : 03  
 Land Type : Private  
 Source Type : Annual/Biennial Report updated with Notification  
 Classification : Large Quantity Generator

Description :

Handlers that generate 1,000 kg or more of hazardous waste during any calendar month; or generate more than 1 kg of acutely hazardous waste during any calendar month; or generate more than 100 kg of any residue or contaminated soil, waste or other debris resulting from the cleanup of a spill, into or on any land or water, of acutely hazardous waste during any calendar month; or generate 1 kg or less of acutely hazardous waste during any calendar month, and accumulate more than 1 kg of acutely hazardous waste at any time; or generate 100 kg or less of any residue or contaminated soil, waste or other debris resulting from the cleanup of a spill, into or on any land or water, of acutely hazardous waste during any calendar month, and accumulated more than 100 kg of that material at any time.

Last Date in Agency List : 2023-12-06

Owner/Operator Summary

Owner/Operator Name : THOMAS SALTSGIVER  
 Owner/Operator Address : 100 MAYNARD ST, WILLIAMSPORT, PA 17701  
 Owner/Operator Country : US



Map Id: 14  
 Direction: NW  
 Distance: 0.773 mi., 4083 ft.  
 Elevation: 526 ft.  
 Relative: Lower

**Site Name :** WIREROPE WORKS INC | WILLIAMSPORT  
 WIREROPE WORKS | WIREROPE  
 WORKS/WMSPT PLT  
 100 MAYNARD ST | 100 MAYNARD ST PO  
 BOX 3188  
 WILLIAMSPORT, PA

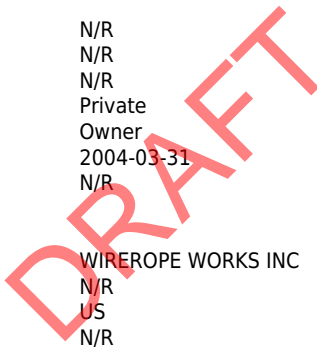
**Database(s) :** [ACT 2 DEED - PA, AFS, AIRS - PA,  
 ARCHIVE AST - PA, ARCHIVE UST - PA,  
 ARCHIVED RCRA TSDf, AST - PA, AUL -  
 PA, BRS, CORRACTS, CORRECTIVE  
 ACTIONS\_2020, DOCKET, ECHO, EFACTS  
 AIRS - PA, EFACTS ENV REMEDIATION -  
 PA, EFACTS NPDES - PA, EFACTS WASTE  
 MGT - PA, EPA UST, FA HWF, FRS, HIST  
 AFS 2, HIST MANIFEST - NY, HIST PCS  
 ENF, HIST PCS FACILITY, ICIS, INACTIVE  
 PCS, LAST - PA, MANIFEST EPA, NPDES -  
 PA, OSHA, PCS ENF, PCS FACILITY, RCRA  
 IC\_EC, RCRA\_NONGEN, RCRA\_SQg,  
 RCRA\_TSDf, VCP - PA] **(cont.)**

EnviroSite ID: 5594987  
 EPA ID: N/R

**BRS (cont.)**

Owner/Operator Telephone : N/R  
 Owner/Operator Email : N/R  
 Owner/Operator Fax : N/R  
 Legal Status : Private  
 Owner/Operator Type : Owner  
 Owner/Operator Start Date : 2004-03-31  
 Owner/Operator End Date : N/R

Owner/Operator Name : WIREROPE WORKS INC  
 Owner/Operator Address : N/R  
 Owner/Operator Country : US  
 Owner/Operator Telephone : N/R  
 Owner/Operator Email : N/R  
 Owner/Operator Fax : N/R  
 Legal Status : Private  
 Owner/Operator Type : Operator  
 Owner/Operator Start Date : 2004-03-31  
 Owner/Operator End Date : N/R



**Waste Activity Monitoring**

Details for this site have been truncated due to the large number of available details for this site within this dataset. For the complete details for this site, contact your EnviroSite account representative for a complimentary site report containing all of the details available.

Report Cycle : 2009  
 Hazardous Waste Page Number : 1  
 Hazardous Waste Sub-Page Number : 1  
 BR Form : GM  
 Waste Description : WASTE PETROLEUM NAPHTHA FROM PARTS CLEANING  
 Primary NAICS : 332618 - Other Fabricated Wire Product Manufacturing

Source Code : G01 - Dip, flush or spray rinsing (using solvents to clean or prepare parts or assemblies for further processing - i.e. painting or assembly)

Form Code : W203 - Concentrated non-halogenated (e.g., non-chlorinated) solvent

Map Id: 14  
 Direction: NW  
 Distance: 0.773 mi., 4083 ft.  
 Elevation: 526 ft.  
 Relative: Lower

EnviroSite ID: 5594987  
 EPA ID: N/R

**Site Name :** WIREROPE WORKS INC | WILLIAMSPORT  
 WIREROPE WORKS | WIREROPE  
 WORKS/WMSPT PLT  
 100 MAYNARD ST | 100 MAYNARD ST PO  
 BOX 3188  
 WILLIAMSPORT, PA

**Database(s) :** [ACT 2 DEED - PA, AFS, AIRS - PA,  
 ARCHIVE AST - PA, ARCHIVE UST - PA,  
 ARCHIVED RCRA TSDF, AST - PA, AUL -  
 PA, BRS, CORRACTS, CORRECTIVE  
 ACTIONS\_2020, DOCKET, ECHO, EFACTS  
 AIRS - PA, EFACTS ENV REMEDIATION -  
 PA, EFACTS NPDES - PA, EFACTS WASTE  
 MGT - PA, EPA UST, FA HWF, FRS, HIST  
 AFS 2, HIST MANIFEST - NY, HIST PCS  
 ENF, HIST PCS FACILITY, ICIS, INACTIVE  
 PCS, LAST - PA, MANIFEST EPA, NPDES -  
 PA, OSHA, PCS ENF, PCS FACILITY, RCRA  
 IC\_EC, RCRA\_NONGEN, RCRA\_SQG,  
 RCRA\_TSDF, VCP - PA] **(cont.)**

**BRS (cont.)**

Management Method : H141 - The site receiving this waste stored/bulked and transferred the waste with no treatment or recovery (H010-H129), fuel blending (H061), or disposal (H131-H135) at that receiving site.

Generation Tons : 14.569  
 Managed Tons : 0  
 Shipped Tons : 14.569  
 Received Tons : 0  
 Receiver ID : PAD981737109  
 Receiver State : PA  
 Shipper ID : PAD987276573  
 Shipper State : PA

Waste Minimization : Y - Waste minimization was implemented and was successful in reducing quantity and/or toxicity (please detail reasons in the Comments section)

Waste Code List : D039  
 Waste Code Group : D039 - TETRACHLOROETHYLENE  
 Waste Generation Type : N/R

Report Cycle : 2009  
 Hazardous Waste Page Number : 2  
 Hazardous Waste Sub-Page Number : 1  
 BR Form : GM  
 Waste Description : SPENT ZINC AMMONIUM CHLORIDE SOLUTION, FLUX FOR POURING WIRE ROPE SOCKETS

Primary NAICS : 332618 - Other Fabricated Wire Product Manufacturing

Source Code : G09 - Other production or service-related processes from which the waste is a direct outflow or result (specify in comments)

Form Code : W110 - Caustic aqueous waste without cyanides (pH >12.5)

Management Method : H141 - The site receiving this waste stored/bulked and transferred the waste with no treatment or recovery (H010-H129), fuel blending (H061), or disposal (H131-H135) at that receiving site.

Map Id: 14  
 Direction: NW  
 Distance: 0.773 mi., 4083 ft.  
 Elevation: 526 ft.  
 Relative: Lower

**Site Name :** WIREROPE WORKS INC | WILLIAMSPORT  
 WIREROPE WORKS | WIREROPE  
 WORKS/WMSPT PLT  
 100 MAYNARD ST | 100 MAYNARD ST PO  
 BOX 3188  
 WILLIAMSPORT, PA

**Database(s) :** [ACT 2 DEED - PA, AFS, AIRS - PA,  
 ARCHIVE AST - PA, ARCHIVE UST - PA,  
 ARCHIVED RCRA TSDf, AST - PA, AUL -  
 PA, BRS, CORRACTS, CORRECTIVE  
 ACTIONS\_2020, DOCKET, ECHO, EFACTS  
 AIRS - PA, EFACTS ENV REMEDIATION -  
 PA, EFACTS NPDES - PA, EFACTS WASTE  
 MGT - PA, EPA UST, FA HWF, FRS, HIST  
 AFS 2, HIST MANIFEST - NY, HIST PCS  
 ENF, HIST PCS FACILITY, ICIS, INACTIVE  
 PCS, LAST - PA, MANIFEST EPA, NPDES -  
 PA, OSHA, PCS ENF, PCS FACILITY, RCRA  
 IC\_EC, RCRA\_NONGEN, RCRA\_SQg,  
 RCRA\_TSDf, VCP - PA] **(cont.)**

EnviroSite ID: 5594987  
 EPA ID: N/R

BRS **(cont.)**

Generation Tons : 1.279  
 Managed Tons : 0  
 Shipped Tons : 1.279  
 Received Tons : 0  
 Receiver ID : OHD001926740  
 Receiver State : OH  
 Shipper ID : PAD987276573  
 Shipper State : PA  
 Waste Minimization : X - No waste minimization efforts were implemented for this waste  
 Waste Code List : D002  
 Waste Code Group : D002 - CORROSIVE WASTE  
 Waste Generation Type : N/R

Report Cycle : 2007  
 Hazardous Waste Page Number : 1  
 Hazardous Waste Sub-Page Number : 1  
 BR Form : GM  
 Waste Description : WASTE PETROLEUM NAPHTHA GENERATED BY PARTS CLEANING  
 Primary NAICS : 332618 - Other Fabricated Wire Product Manufacturing

Source Code : G01 - Dip, flush or spray rinsing (using solvents to clean or prepare parts or assemblies for further processing - i.e. painting or assembly)

Form Code : W204 - Concentrated halogenated/ non-halogenated solvent mixture

Management Method : H141 - The site receiving this waste stored/bulked and transferred the waste with no treatment or recovery (H010-H129), fuel blending (H061), or disposal (H131-H135) at that receiving site.

Generation Tons : 16.9675  
 Managed Tons : 0  
 Shipped Tons : 16.9675  
 Received Tons : 0  
 Receiver ID : PAD981737109  
 Receiver State : PA  
 Shipper ID : PAD987276573  
 Shipper State : PA  
 Waste Minimization : N/R

Map Id: 14  
 Direction: NW  
 Distance: 0.773 mi., 4083 ft.  
 Elevation: 526 ft.  
 Relative: Lower

EnviroSite ID: 5594987  
 EPA ID: N/R

**Site Name :** WIREROPE WORKS INC | WILLIAMSPORT  
 WIREROPE WORKS | WIREROPE  
 WORKS/WMSPT PLT  
 100 MAYNARD ST | 100 MAYNARD ST PO  
 BOX 3188  
 WILLIAMSPORT, PA

**Database(s) :** [ACT 2 DEED - PA, AFS, AIRS - PA,  
 ARCHIVE AST - PA, ARCHIVE UST - PA,  
 ARCHIVED RCRA TSDf, AST - PA, AUL -  
 PA, BRS, CORRACTS, CORRECTIVE  
 ACTIONS\_2020, DOCKET, ECHO, EFACTS  
 AIRS - PA, EFACTS ENV REMEDIATION -  
 PA, EFACTS NPDES - PA, EFACTS WASTE  
 MGT - PA, EPA UST, FA HWF, FRS, HIST  
 AFS 2, HIST MANIFEST - NY, HIST PCS  
 ENF, HIST PCS FACILITY, ICIS, INACTIVE  
 PCS, LAST - PA, MANIFEST EPA, NPDES -  
 PA, OSHA, PCS ENF, PCS FACILITY, RCRA  
 IC\_EC, RCRA\_NONGEN, RCRA\_SQg,  
 RCRA\_TSDf, VCP - PA] **(cont.)**

**BRS (cont.)**

Waste Code List :	D039
Waste Code Group :	D039 - TETRACHLOROETHYLENE
Waste Generation Type :	N/R
Report Cycle :	2007
Hazardous Waste Page Number :	2
Hazardous Waste Sub-Page Number :	1
BR Form :	GM
Waste Description :	SPENT ZINC AMMONIUM CHLORIDE SOLUTION FLUX FOR POURING WIRE ROPE SOCKETS
Primary NAICS :	332618 - Other Fabricated Wire Product Manufacturing
Source Code :	G09 - Other production or service-related processes from which the waste is a direct outflow or result (specify in comments)
Form Code :	W110 - Caustic aqueous waste without cyanides (pH >12.5)
Management Method :	H141 - The site receiving this waste stored/bulked and transferred the waste with no treatment or recovery (H010-H129), fuel blending (H061), or disposal (H131-H135) at that receiving site.
Generation Tons :	2.9
Managed Tons :	0
Shipped Tons :	2.9
Received Tons :	0
Receiver ID :	OHD001926740
Receiver State :	OH
Shipper ID :	PAD987276573
Shipper State :	PA
Waste Minimization :	N/R
Waste Code List :	D002
Waste Code Group :	D002 - CORROSIVE WASTE
Waste Generation Type :	N/R
Report Cycle :	2007
Hazardous Waste Page Number :	3
Hazardous Waste Sub-Page Number :	1

Map Id: 14  
 Direction: NW  
 Distance: 0.773 mi., 4083 ft.  
 Elevation: 526 ft.  
 Relative: Lower

EnviroSite ID: 5594987  
 EPA ID: N/R

**Site Name :** WIREROPE WORKS INC | WILLIAMSPORT  
 WIREROPE WORKS | WIREROPE  
 WORKS/WMSPT PLT  
 100 MAYNARD ST | 100 MAYNARD ST PO  
 BOX 3188  
 WILLIAMSPORT, PA

**Database(s) :** [ACT 2 DEED - PA, AFS, AIRS - PA,  
 ARCHIVE AST - PA, ARCHIVE UST - PA,  
 ARCHIVED RCRA TSDf, AST - PA, AUL -  
 PA, BRS, CORRACTS, CORRECTIVE  
 ACTIONS\_2020, DOCKET, ECHO, EFACTS  
 AIRS - PA, EFACTS ENV REMEDIATION -  
 PA, EFACTS NPDES - PA, EFACTS WASTE  
 MGT - PA, EPA UST, FA HWF, FRS, HIST  
 AFS 2, HIST MANIFEST - NY, HIST PCS  
 ENF, HIST PCS FACILITY, ICIS, INACTIVE  
 PCS, LAST - PA, MANIFEST EPA, NPDES -  
 PA, OSHA, PCS ENF, PCS FACILITY, RCRA  
 IC\_EC, RCRA\_NONGEN, RCRA\_SQg,  
 RCRA\_TSDf, VCP - PA] **(cont.)**

BRS **(cont.)**

BR Form :	GM
Waste Description :	WASTE KEROSENE
Primary NAICS :	332618 - Other Fabricated Wire Product Manufacturing
Source Code :	G11 - Discarding off-specification, out-of-date, and/or unused chemicals or products
Form Code :	W211 - Paint thinner or petroleum distillates
Management Method :	H141 - The site receiving this waste stored/bulked and transferred the waste with no treatment or recovery (H010-H129), fuel blending (H061), or disposal (H131-H135) at that receiving site.
Generation Tons :	0.3
Managed Tons :	0
Shipped Tons :	0.3
Received Tons :	0
Receiver ID :	PAD981737109
Receiver State :	PA
Shipper ID :	PAD987276573
Shipper State :	PA
Waste Minimization :	N/R
Waste Code List :	D001
Waste Code Group :	D001 - IGNITABLE WASTE
Waste Generation Type :	N/R
Report Cycle :	2007
Hazardous Waste Page Number :	4
Hazardous Waste Sub-Page Number :	1
BR Form :	GM
Waste Description :	DIESEL FUEL
Primary NAICS :	332618 - Other Fabricated Wire Product Manufacturing
Source Code :	G11 - Discarding off-specification, out-of-date, and/or unused chemicals or products
Form Code :	W206 - Waste oil managed as hazardous waste

Map Id: 14  
 Direction: NW  
 Distance: 0.773 mi., 4083 ft.  
 Elevation: 526 ft.  
 Relative: Lower

EnviroSite ID: 5594987  
 EPA ID: N/R

**Site Name :** WIREROPE WORKS INC | WILLIAMSPORT  
 WIREROPE WORKS | WIREROPE  
 WORKS/WMSPT PLT  
 100 MAYNARD ST | 100 MAYNARD ST PO  
 BOX 3188  
 WILLIAMSPORT, PA

**Database(s) :** [ACT 2 DEED - PA, AFS, AIRS - PA,  
 ARCHIVE AST - PA, ARCHIVE UST - PA,  
 ARCHIVED RCRA TSD, AST - PA, AUL -  
 PA, BRS, CORRACTS, CORRECTIVE  
 ACTIONS\_2020, DOCKET, ECHO, EFACTS  
 AIRS - PA, EFACTS ENV REMEDIATION -  
 PA, EFACTS NPDES - PA, EFACTS WASTE  
 MGT - PA, EPA UST, FA HWF, FRS, HIST  
 AFS 2, HIST MANIFEST - NY, HIST PCS  
 ENF, HIST PCS FACILITY, ICIS, INACTIVE  
 PCS, LAST - PA, MANIFEST EPA, NPDES -  
 PA, OSHA, PCS ENF, PCS FACILITY, RCRA  
 IC\_EC, RCRA\_NONGEN, RCRA\_SQ,  
 RCRA\_TSD, VCP - PA] **(cont.)**

BRS **(cont.)**

Management Method :	H141 - The site receiving this waste stored/bulked and transferred the waste with no treatment or recovery (H010-H129), fuel blending (H061), or disposal (H131-H135) at that receiving site.
Generation Tons :	0.2
Managed Tons :	0
Shipped Tons :	0.2
Received Tons :	0
Receiver ID :	PAD981737109
Receiver State :	PA
Shipper ID :	PAD987276573
Shipper State :	PA
Waste Minimization :	N/R
Waste Code List :	D001
Waste Code Group :	D001 - IGNITABLE WASTE
Waste Generation Type :	N/R
Report Cycle :	2007
Hazardous Waste Page Number :	5
Hazardous Waste Sub-Page Number :	1
BR Form :	GM
Waste Description :	WASTE 1,1,1 TRICHLOROETHANE
Primary NAICS :	332618 - Other Fabricated Wire Product Manufacturing
Source Code :	G11 - Discarding off-specification, out-of-date, and/or unused chemicals or products
Form Code :	W202 - Concentrated halogenated (e.g., chlorinated) solvent
Management Method :	H141 - The site receiving this waste stored/bulked and transferred the waste with no treatment or recovery (H010-H129), fuel blending (H061), or disposal (H131-H135) at that receiving site.
Generation Tons :	0.15
Managed Tons :	0
Shipped Tons :	0.15
Received Tons :	0
Receiver ID :	PAD981737109

Map Id: 14  
 Direction: NW  
 Distance: 0.773 mi., 4083 ft.  
 Elevation: 526 ft.  
 Relative: Lower

EnviroSite ID: 5594987  
 EPA ID: N/R

**Site Name :** WIREROPE WORKS INC | WILLIAMSPORT  
 WIREROPE WORKS | WIREROPE  
 WORKS/WMSPT PLT  
 100 MAYNARD ST | 100 MAYNARD ST PO  
 BOX 3188  
 WILLIAMSPORT, PA

**Database(s) :** [ACT 2 DEED - PA, AFS, AIRS - PA,  
 ARCHIVE AST - PA, ARCHIVE UST - PA,  
 ARCHIVED RCRA TSDf, AST - PA, AUL -  
 PA, BRS, CORRACTS, CORRECTIVE  
 ACTIONS\_2020, DOCKET, ECHO, EFACTS  
 AIRS - PA, EFACTS ENV REMEDIATION -  
 PA, EFACTS NPDES - PA, EFACTS WASTE  
 MGT - PA, EPA UST, FA HWF, FRS, HIST  
 AFS 2, HIST MANIFEST - NY, HIST PCS  
 ENF, HIST PCS FACILITY, ICIS, INACTIVE  
 PCS, LAST - PA, MANIFEST EPA, NPDES -  
 PA, OSHA, PCS ENF, PCS FACILITY, RCRA  
 IC\_EC, RCRA\_NONGEN, RCRA\_SQg,  
 RCRA\_TSDf, VCP - PA] **(cont.)**

BRS **(cont.)**

Receiver State : PA  
 Shipper ID : PAD987276573  
 Shipper State : PA  
 Waste Minimization : N/R  
 Waste Code List : U226  
 Waste Code Group : U226 - ETHANE, 1,1,1-TRICHLORO- (OR) METHYL CHLOROFORM  
 Waste Generation Type : N/R

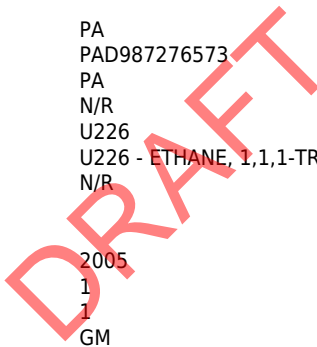
Report Cycle : 2005  
 Hazardous Waste Page Number : 1  
 Hazardous Waste Sub-Page Number : 1  
 BR Form : GM  
 Waste Description : WASTE PETROLEUM NAPHTHA GENERATED BY PARTS CLEANING  
 Primary NAICS : 332618 - Other Fabricated Wire Product Manufacturing

Source Code : G01 - Dip, flush or spray rinsing (using solvents to clean or prepare parts or assemblies for further processing - i.e. painting or assembly)

Form Code : W204 - Concentrated halogenated/ non-halogenated solvent mixture

Management Method : H141 - The site receiving this waste stored/bulked and transferred the waste with no treatment or recovery (H010-H129), fuel blending (H061), or disposal (H131-H135) at that receiving site.

Generation Tons : 15.9225  
 Managed Tons : 0  
 Shipped Tons : 15.9225  
 Received Tons : 0  
 Receiver ID : PAD981737109  
 Receiver State : PA  
 Shipper ID : PAD987276573  
 Shipper State : PA  
 Waste Minimization : N/R  
 Waste Code List : D001, D039, D040  
 Waste Code Group : TCORICR - One or more D018-D043 code  
 Waste Generation Type : N/R



Map Id: 14  
 Direction: NW  
 Distance: 0.773 mi., 4083 ft.  
 Elevation: 526 ft.  
 Relative: Lower

**Site Name :** WIREROPE WORKS INC | WILLIAMSPORT  
 WIREROPE WORKS | WIREROPE  
 WORKS/WMSPT PLT  
 100 MAYNARD ST | 100 MAYNARD ST PO  
 BOX 3188  
 WILLIAMSPORT, PA

**Database(s) :** [ACT 2 DEED - PA, AFS, AIRS - PA,  
 ARCHIVE AST - PA, ARCHIVE UST - PA,  
 ARCHIVED RCRA TSDf, AST - PA, AUL -  
 PA, BRS, CORRACTS, CORRECTIVE  
 ACTIONS\_2020, DOCKET, ECHO, EFACTS  
 AIRS - PA, EFACTS ENV REMEDIATION -  
 PA, EFACTS NPDES - PA, EFACTS WASTE  
 MGT - PA, EPA UST, FA HWF, FRS, HIST  
 AFS 2, HIST MANIFEST - NY, HIST PCS  
 ENF, HIST PCS FACILITY, ICIS, INACTIVE  
 PCS, LAST - PA, MANIFEST EPA, NPDES -  
 PA, OSHA, PCS ENF, PCS FACILITY, RCRA  
 IC\_EC, RCRA\_NONGEN, RCRA\_SQg,  
 RCRA\_TSDf, VCP - PA] **(cont.)**

EnviroSite ID: 5594987  
 EPA ID: N/R

**BRS (cont.)**

Report Cycle :	2005
Hazardous Waste Page Number :	2
Hazardous Waste Sub-Page Number :	1
BR Form :	GM
Waste Description :	SPENT PICKLE LIQUOR FROM 84 PATENTING LINE
Primary NAICS :	332618 - Other Fabricated Wire Product Manufacturing
Source Code :	G05 - Metal forming and treatment (pickling, heat treating, punching, bending, annealing, grinding, hardening, etc.)
Form Code :	W105 - Acidic aqueous wastes less than 5% acid (diluted but pH <2)
Management Method :	H071 - Chemical reduction with or without precipitation (includes any preparation or final processes for consolidation of residuals)
Generation Tons :	59.7555
Managed Tons :	0
Shipped Tons :	59.7555
Received Tons :	0
Receiver ID :	PAD010154045
Receiver State :	PA
Shipper ID :	PAD987276573
Shipper State :	PA
Waste Minimization :	N/R
Waste Code List :	D002, K062
Waste Code Group :	K062 - SPENT PICKLE LIQUOR FROM STEEL FINISHING OPERATIONS OF PLANTS THAT PRODUCE IRON OR STEEL.
Waste Generation Type :	N/R
Report Cycle :	2005
Hazardous Waste Page Number :	3
Hazardous Waste Sub-Page Number :	1
BR Form :	GM



Map Id: 14  
 Direction: NW  
 Distance: 0.773 mi., 4083 ft.  
 Elevation: 526 ft.  
 Relative: Lower

EnviroSite ID: 5594987  
 EPA ID: N/R

**Site Name :** WIREROPE WORKS INC | WILLIAMSPORT  
 WIREROPE WORKS | WIREROPE  
 WORKS/WMSPT PLT  
 100 MAYNARD ST | 100 MAYNARD ST PO  
 BOX 3188  
 WILLIAMSPORT, PA

**Database(s) :** [ACT 2 DEED - PA, AFS, AIRS - PA,  
 ARCHIVE AST - PA, ARCHIVE UST - PA,  
 ARCHIVED RCRA TSDf, AST - PA, AUL -  
 PA, BRS, CORRACTS, CORRECTIVE  
 ACTIONS\_2020, DOCKET, ECHO, EFACTS  
 AIRS - PA, EFACTS ENV REMEDIATION -  
 PA, EFACTS NPDES - PA, EFACTS WASTE  
 MGT - PA, EPA UST, FA HWF, FRS, HIST  
 AFS 2, HIST MANIFEST - NY, HIST PCS  
 ENF, HIST PCS FACILITY, ICIS, INACTIVE  
 PCS, LAST - PA, MANIFEST EPA, NPDES -  
 PA, OSHA, PCS ENF, PCS FACILITY, RCRA  
 IC\_EC, RCRA\_NONGEN, RCRA\_SQg,  
 RCRA\_TSDf, VCP - PA] **(cont.)**

**BRS (cont.)**

Waste Description : FLOOR SWEEPINGS AND OTHER WASTE MATERIALS THAT MAY HAVE  
 CONTAINED LEAD FROM A RECENTLY DISCONTINUED PROCESS

Primary NAICS : 332618 - Other Fabricated Wire Product Manufacturing

Source Code : G09 - Other production or service-related processes from which the  
 waste is a direct outflow or result (specify in comments)

Form Code : W307 - Metal scale, filings and scrap (including metal drums)

Management Method : H111 - Stabilization or chemical fixation prior to disposal at another site  
 (as the major component of treatment; not H071-H075, H077, or H082)

Generation Tons : 74.74  
 Managed Tons : 0  
 Shipped Tons : 74.74  
 Received Tons : 0  
 Receiver ID : PAD010154045  
 Receiver State : PA  
 Shipper ID : PAD987276573  
 Shipper State : PA  
 Waste Minimization : N/R  
 Waste Code List : D008  
 Waste Code Group : D008 - LEAD  
 Waste Generation Type : N/R

**CORRACTS**

Facility Name : TECUMSEH REDEV INC  
 Facility Address : 100 MAYNARD ST, WILLIAMSPORT, PA 17701-5809  
 County : LYCOMING

EPA ID : PAD003053758  
 EPA Region : 03  
 Last Date in Agency List : 2023-12-06

Map Id: 14  
 Direction: NW  
 Distance: 0.773 mi., 4083 ft.  
 Elevation: 526 ft.  
 Relative: Lower

EnviroSite ID: 5594987  
 EPA ID: N/R

**Site Name :** WIREROPE WORKS INC | WILLIAMSPORT  
 WIREROPE WORKS | WIREROPE  
 WORKS/WMSPT PLT  
 100 MAYNARD ST | 100 MAYNARD ST PO  
 BOX 3188  
 WILLIAMSPORT, PA

**Database(s) :** [ACT 2 DEED - PA, AFS, AIRS - PA,  
 ARCHIVE AST - PA, ARCHIVE UST - PA,  
 ARCHIVED RCRA TSDf, AST - PA, AUL -  
 PA, BRS, CORRACTS, CORRECTIVE  
 ACTIONS\_2020, DOCKET, ECHO, EFACTS  
 AIRS - PA, EFACTS ENV REMEDIATION -  
 PA, EFACTS NPDES - PA, EFACTS WASTE  
 MGT - PA, EPA UST, FA HWF, FRS, HIST  
 AFS 2, HIST MANIFEST - NY, HIST PCS  
 ENF, HIST PCS FACILITY, ICIS, INACTIVE  
 PCS, LAST - PA, MANIFEST EPA, NPDES -  
 PA, OSHA, PCS ENF, PCS FACILITY, RCRA  
 IC\_EC, RCRA\_NONGEN, RCRA\_SQg,  
 RCRA\_TSDf, VCP - PA] **(cont.)**

CORRACTS **(cont.)**

HNAICS Code : 331222 - STEEL WIRE DRAWING

Area Name : ENTIRE FACILITY  
 Actual Date : 2021-04-07  
 Action : CAS88P1  
 Original Schedule Date : N/R  
 Schedule End Date : N/R

Area Name : HAZARDOUS WASTE MANAGEMENT AREA  
 Actual Date : 2019-04-25  
 Action : CAM790  
 Original Schedule Date : N/R  
 Schedule End Date : N/R

Area Name : ENTIRE FACILITY  
 Actual Date : 2019-04-25  
 Action : CAM790  
 Original Schedule Date : N/R  
 Schedule End Date : N/R

Area Name : ENTIRE FACILITY  
 Actual Date : 2018-04-11  
 Action : INSTITUTIONAL CONTROLS ESTABLISHED-PROPRIETARY CONTROL  
 Original Schedule Date : N/R  
 Schedule End Date : N/R

Area Name : HAZARDOUS WASTE MANAGEMENT AREA  
 Actual Date : 2018-04-11  
 Action : INSTITUTIONAL CONTROLS ESTABLISHED-PROPRIETARY CONTROL  
 Original Schedule Date : N/R  
 Schedule End Date : N/R

Map Id: 14  
 Direction: NW  
 Distance: 0.773 mi., 4083 ft.  
 Elevation: 526 ft.  
 Relative: Lower

EnviroSite ID: 5594987  
 EPA ID: N/R

**Site Name :** WIREROPE WORKS INC | WILLIAMSPORT  
 WIREROPE WORKS | WIREROPE  
 WORKS/WMSPT PLT  
 100 MAYNARD ST | 100 MAYNARD ST PO  
 BOX 3188  
 WILLIAMSPORT, PA

**Database(s) :** [ACT 2 DEED - PA, AFS, AIRS - PA,  
 ARCHIVE AST - PA, ARCHIVE UST - PA,  
 ARCHIVED RCRA TSDf, AST - PA, AUL -  
 PA, BRS, CORRACTS, CORRECTIVE  
 ACTIONS\_2020, DOCKET, ECHO, EFACTS  
 AIRS - PA, EFACTS ENV REMEDIATION -  
 PA, EFACTS NPDES - PA, EFACTS WASTE  
 MGT - PA, EPA UST, FA HWF, FRS, HIST  
 AFS 2, HIST MANIFEST - NY, HIST PCS  
 ENF, HIST PCS FACILITY, ICIS, INACTIVE  
 PCS, LAST - PA, MANIFEST EPA, NPDES -  
 PA, OSHA, PCS ENF, PCS FACILITY, RCRA  
 IC\_EC, RCRA\_NONGEN, RCRA\_SQg,  
 RCRA\_TSDf, VCP - PA] **(cont.)**

**CORRACTS (cont.)**

Area Name : ENTIRE FACILITY  
 Actual Date : 2018-04-11  
 Action : READY FOR ANTICIPATED USE DETERMINATION - READY FOR  
 ANTICIPATED USE  
 Original Schedule Date : N/R  
 Schedule End Date : N/R

Area Name : ENTIRE FACILITY  
 Actual Date : 2017-08-24  
 Action : REMEDY DECISION  
 Original Schedule Date : N/R  
 Schedule End Date : N/R

Area Name : ENTIRE FACILITY  
 Actual Date : 2017-08-24  
 Action : REMEDY CONSTRUCTION-NO REMEDY CONSTRUCTED  
 Original Schedule Date : N/R  
 Schedule End Date : N/R

Area Name : ENTIRE FACILITY  
 Actual Date : 2017-08-24  
 Action : CA PERFORMANCE STANDARDS ATTAINED - CONTROLS REQUIRED  
 Original Schedule Date : N/R  
 Schedule End Date : N/R

Area Name : ENTIRE FACILITY  
 Actual Date : 2008-10-01  
 Action : ENGINEERING CONTROLS ESTABLISHED-NON-GROUNDWATER CONTROL  
 Original Schedule Date : N/R  
 Schedule End Date : N/R

Area Name : HAZARDOUS WASTE MANAGEMENT AREA  
 Actual Date : 2008-10-01  
 Action : ENGINEERING CONTROLS ESTABLISHED-NON-GROUNDWATER CONTROL

Map Id: 14  
 Direction: NW  
 Distance: 0.773 mi., 4083 ft.  
 Elevation: 526 ft.  
 Relative: Lower

Envirosite ID: 5594987  
 EPA ID: N/R

**Site Name :** WIREROPE WORKS INC | WILLIAMSPORT  
 WIREROPE WORKS | WIREROPE  
 WORKS/WMSPT PLT  
 100 MAYNARD ST | 100 MAYNARD ST PO  
 BOX 3188  
 WILLIAMSPORT, PA

**Database(s) :** [ACT 2 DEED - PA, AFS, AIRS - PA,  
 ARCHIVE AST - PA, ARCHIVE UST - PA,  
 ARCHIVED RCRA TSDf, AST - PA, AUL -  
 PA, BRS, CORRACTS, CORRECTIVE  
 ACTIONS\_2020, DOCKET, ECHO, EFACTS  
 AIRS - PA, EFACTS ENV REMEDIATION -  
 PA, EFACTS NPDES - PA, EFACTS WASTE  
 MGT - PA, EPA UST, FA HWF, FRS, HIST  
 AFS 2, HIST MANIFEST - NY, HIST PCS  
 ENF, HIST PCS FACILITY, ICIS, INACTIVE  
 PCS, LAST - PA, MANIFEST EPA, NPDES -  
 PA, OSHA, PCS ENF, PCS FACILITY, RCRA  
 IC\_EC, RCRA\_NONGEN, RCRA\_SQg,  
 RCRA\_TSDf, VCP - PA] **(cont.)**

CORRACTS **(cont.)**

Original Schedule Date : N/R  
 Schedule End Date : N/R

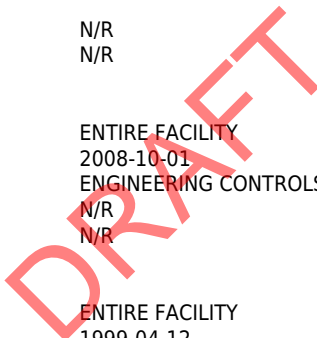
Area Name : ENTIRE FACILITY  
 Actual Date : 2008-10-01  
 Action : ENGINEERING CONTROLS ESTABLISHED-GROUNDWATER CONTROL  
 Original Schedule Date : N/R  
 Schedule End Date : N/R

Area Name : ENTIRE FACILITY  
 Actual Date : 1999-04-12  
 Action : INVESTIGATION COMPLETE  
 Original Schedule Date : N/R  
 Schedule End Date : N/R

Area Name : ENTIRE FACILITY  
 Actual Date : 1999-04-12  
 Action : HUMAN EXPOSURES CONTROLLED DETERMINATION-YES, APPLICABLE AS  
 OF THIS DATE  
 Original Schedule Date : N/R  
 Schedule End Date : N/R

Area Name : ENTIRE FACILITY  
 Actual Date : 1999-04-12  
 Action : RELEASE TO GW CONTROLLED DETERMINATION-YES, APPLICABLE AS OF  
 THIS DATE  
 Original Schedule Date : N/R  
 Schedule End Date : N/R

Area Name : ENTIRE FACILITY  
 Actual Date : 1994-05-26  
 Action : DETERMINATION OF NEED FOR AN INVESTIGATION-INVESTIGATION IS  
 NECESSARY  
 Original Schedule Date : N/R



Map Id: 14  
 Direction: NW  
 Distance: 0.773 mi., 4083 ft.  
 Elevation: 526 ft.  
 Relative: Lower

EnviroSite ID: 5594987  
 EPA ID: N/R

**Site Name :** WIREROPE WORKS INC | WILLIAMSPORT  
 WIREROPE WORKS | WIREROPE  
 WORKS/WMSPT PLT  
 100 MAYNARD ST | 100 MAYNARD ST PO  
 BOX 3188  
 WILLIAMSPORT, PA

**Database(s) :** [ACT 2 DEED - PA, AFS, AIRS - PA,  
 ARCHIVE AST - PA, ARCHIVE UST - PA,  
 ARCHIVED RCRA TSDf, AST - PA, AUL -  
 PA, BRS, CORRACTS, CORRECTIVE  
 ACTIONS\_2020, DOCKET, ECHO, EFACTS  
 AIRS - PA, EFACTS ENV REMEDIATION -  
 PA, EFACTS NPDES - PA, EFACTS WASTE  
 MGT - PA, EPA UST, FA HWF, FRS, HIST  
 AFS 2, HIST MANIFEST - NY, HIST PCS  
 ENF, HIST PCS FACILITY, ICIS, INACTIVE  
 PCS, LAST - PA, MANIFEST EPA, NPDES -  
 PA, OSHA, PCS ENF, PCS FACILITY, RCRA  
 IC\_EC, RCRA\_NONGEN, RCRA\_SQg,  
 RCRA\_TSDf, VCP - PA] **(cont.)**

**CORRACTS (cont.)**

Schedule End Date : N/R

Area Name : ENTIRE FACILITY  
 Actual Date : 1994-05-26  
 Action : INVESTIGATION IMPOSITION  
 Original Schedule Date : N/R  
 Schedule End Date : N/R

Area Name : ENTIRE FACILITY  
 Actual Date : 1991-12-01  
 Action : CA PRIORITIZATION-HIGH CA PRIORITY  
 Original Schedule Date : N/R  
 Schedule End Date : N/R

**CORRECTIVE ACTIONS\_2020**

Facility Name : TECUMSEH REDEVELOPMENT INC  
 Facility Address : 100 MAYNARD ST, WILLIAMSPORT, PA 17701

EPA ID : PAD003053758  
 Region : 3  
 Remedy Construction : YES  
 Federal Facility : N/R  
 CA725 : YE  
 CA750 : YE  
 CA550 : YE  
 CA900 : N/R

**DOCKET**

Facility Name : WIREROPE WORKS INC  
 Facility Address : 100 MAYNARD ST, WILLIAMSPORT, PA 17701-5809

Map Id: 14  
 Direction: NW  
 Distance: 0.773 mi., 4083 ft.  
 Elevation: 526 ft.  
 Relative: Lower

EnviroSite ID: 5594987  
 EPA ID: N/R

**Site Name :** WIREROPE WORKS INC | WILLIAMSPORT  
 WIREROPE WORKS | WIREROPE  
 WORKS/WMSPT PLT  
 100 MAYNARD ST | 100 MAYNARD ST PO  
 BOX 3188  
 WILLIAMSPORT, PA

**Database(s) :** [ACT 2 DEED - PA, AFS, AIRS - PA,  
 ARCHIVE AST - PA, ARCHIVE UST - PA,  
 ARCHIVED RCRA TSDf, AST - PA, AUL -  
 PA, BRS, CORRACTS, CORRECTIVE  
 ACTIONS\_2020, DOCKET, ECHO, EFACTS  
 AIRS - PA, EFACTS ENV REMEDIATION -  
 PA, EFACTS NPDES - PA, EFACTS WASTE  
 MGT - PA, EPA UST, FA HWF, FRS, HIST  
 AFS 2, HIST MANIFEST - NY, HIST PCS  
 ENF, HIST PCS FACILITY, ICIS, INACTIVE  
 PCS, LAST - PA, MANIFEST EPA, NPDES -  
 PA, OSHA, PCS ENF, PCS FACILITY, RCRA  
 IC\_EC, RCRA\_NONGEN, RCRA\_SQg,  
 RCRA\_TSDf, VCP - PA] **(cont.)**

DOCKET **(cont.)**

Site Activity Details

Enforcement Action Case Number : PA-0008575\_02132015  
 Activity ID : 3600092984  
 Enforcement Action Name : WIREROPE WORKS INC  
 Last Date in Agency List : 2018-12-17

Final Ordr Iss/Final Order Enter Date: N/R  
 Complaint/Proposed Order Actual Date: N/R  
 Final Order Issued Actual Date : N/R  
 Final Order Name : N/R

Complaint Summary

Respondent/Defendant Name : N/R  
 Named in Complaint : N/R  
 Named in Final Order : N/R

SEP Category : N/R  
 SEP Description : N/R

Regional Docket Number : N/R

Standard Industrial Classification (SIC) Summary

Registry ID : 110010989500  
 Primary SIC : 3315 - STEEL WIREDRAWING AND STEEL NAILS AND SPIKES  
 Primary NAICS : 332618 - Other Fabricated Wire Product Manufacturing

Registry ID : 110010989500  
 Primary SIC : 3496 - MISCELLANEOUS FABRICATED WIRE PRODUCTS  
 Primary NAICS : 332618 - Other Fabricated Wire Product Manufacturing

Map Id: 14  
 Direction: NW  
 Distance: 0.773 mi., 4083 ft.  
 Elevation: 526 ft.  
 Relative: Lower

EnviroSite ID: 5594987  
 EPA ID: N/R

**Site Name :** WIREROPE WORKS INC | WILLIAMSPORT  
 WIREROPE WORKS | WIREROPE  
 WORKS/WMSPT PLT  
 100 MAYNARD ST | 100 MAYNARD ST PO  
 BOX 3188  
 WILLIAMSPORT, PA

**Database(s) :** [ACT 2 DEED - PA, AFS, AIRS - PA,  
 ARCHIVE AST - PA, ARCHIVE UST - PA,  
 ARCHIVED RCRA TSDf, AST - PA, AUL -  
 PA, BRS, CORRACTS, CORRECTIVE  
 ACTIONS\_2020, DOCKET, ECHO, EFACTS  
 AIRS - PA, EFACTS ENV REMEDIATION -  
 PA, EFACTS NPDES - PA, EFACTS WASTE  
 MGT - PA, EPA UST, FA HWF, FRS, HIST  
 AFS 2, HIST MANIFEST - NY, HIST PCS  
 ENF, HIST PCS FACILITY, ICIS, INACTIVE  
 PCS, LAST - PA, MANIFEST EPA, NPDES -  
 PA, OSHA, PCS ENF, PCS FACILITY, RCRA  
 IC\_EC, RCRA\_NONGEN, RCRA\_SQg,  
 RCRA\_TSDf, VCP - PA] **(cont.)**

DOCKET **(cont.)**

Settlement FRS ICIS Facility :	N/R - N/R
Pollutants (SRS) :	N/R
Admin EA Closed Actual Date :	2015-02-13
Enforcement Action Name :	N/R
Enforcement Action Resolution :	N/R
Violation Types :	N/R
Case Law Sections :	CWA OTHER - Violations not covered elsewhere

Violation Penalties and Compliance Summary

Compliance Action Cost :	N/R
EPA Penalty Assessed Amount :	N/R
Cost Recovery Required :	N/R
Cost of SEP :	N/R
Cost of Complying Actions :	N/R

Site Activity Details

Enforcement Action Case Number :	PA-0008575_03302015
Activity ID :	3600493045
Enforcement Action Name :	WIREROPE WORKS INC
Last Date in Agency List :	2018-12-17

Final Ord'r Iss/Final Order Enter Date:	N/R
Complaint/Proposed Order Actual Date:	N/R
Final Order Issued Actual Date :	N/R
Final Order Name :	N/R

Map Id: 14  
 Direction: NW  
 Distance: 0.773 mi., 4083 ft.  
 Elevation: 526 ft.  
 Relative: Lower

EnviroSite ID: 5594987  
 EPA ID: N/R

**Site Name :** WIREROPE WORKS INC | WILLIAMSPORT  
 WIREROPE WORKS | WIREROPE  
 WORKS/WMSPT PLT  
 100 MAYNARD ST | 100 MAYNARD ST PO  
 BOX 3188  
 WILLIAMSPORT, PA

**Database(s) :** [ACT 2 DEED - PA, AFS, AIRS - PA,  
 ARCHIVE AST - PA, ARCHIVE UST - PA,  
 ARCHIVED RCRA TSDf, AST - PA, AUL -  
 PA, BRS, CORRACTS, CORRECTIVE  
 ACTIONS\_2020, DOCKET, ECHO, EFACTS  
 AIRS - PA, EFACTS ENV REMEDIATION -  
 PA, EFACTS NPDES - PA, EFACTS WASTE  
 MGT - PA, EPA UST, FA HWF, FRS, HIST  
 AFS 2, HIST MANIFEST - NY, HIST PCS  
 ENF, HIST PCS FACILITY, ICIS, INACTIVE  
 PCS, LAST - PA, MANIFEST EPA, NPDES -  
 PA, OSHA, PCS ENF, PCS FACILITY, RCRA  
 IC\_EC, RCRA\_NONGEN, RCRA\_SQg,  
 RCRA\_TSDf, VCP - PA] **(cont.)**


DOCKET **(cont.)**

Complaint Summary

Respondent/Defendant Name : N/R  
 Named in Complaint : N/R  
 Named in Final Order : N/R

SEP Category : N/R  
 SEP Description : N/R

Regional Docket Number : N/R



Standard Industrial Classification (SIC) Summary

Registry ID : 110010989500  
 Primary SIC : 3315 - STEEL WIREDRAWING AND STEEL NAILS AND SPIKES  
 Primary NAICS : 332618 - Other Fabricated Wire Product Manufacturing

Registry ID : 110010989500  
 Primary SIC : 3496 - MISCELLANEOUS FABRICATED WIRE PRODUCTS  
 Primary NAICS : 332618 - Other Fabricated Wire Product Manufacturing

Settlement FRS ICIS Facility : N/R - N/R

Pollutants (SRS) : N/R

Admin EA Closed Actual Date : 2015-03-30  
 Enforcement Action Name : N/R  
 Enforcement Action Resolution : N/R

Violation Types : N/R



Map Id: 14  
 Direction: NW  
 Distance: 0.773 mi., 4083 ft.  
 Elevation: 526 ft.  
 Relative: Lower

EnviroSite ID: 5594987  
 EPA ID: N/R

**Site Name :** WIREROPE WORKS INC | WILLIAMSPORT  
 WIREROPE WORKS | WIREROPE  
 WORKS/WMSPT PLT  
 100 MAYNARD ST | 100 MAYNARD ST PO  
 BOX 3188  
 WILLIAMSPORT, PA

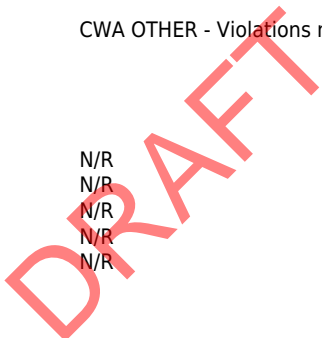
**Database(s) :** [ACT 2 DEED - PA, AFS, AIRS - PA,  
 ARCHIVE AST - PA, ARCHIVE UST - PA,  
 ARCHIVED RCRA TSDf, AST - PA, AUL -  
 PA, BRS, CORRACTS, CORRECTIVE  
 ACTIONS\_2020, DOCKET, ECHO, EFACTS  
 AIRS - PA, EFACTS ENV REMEDIATION -  
 PA, EFACTS NPDES - PA, EFACTS WASTE  
 MGT - PA, EPA UST, FA HWF, FRS, HIST  
 AFS 2, HIST MANIFEST - NY, HIST PCS  
 ENF, HIST PCS FACILITY, ICIS, INACTIVE  
 PCS, LAST - PA, MANIFEST EPA, NPDES -  
 PA, OSHA, PCS ENF, PCS FACILITY, RCRA  
 IC\_EC, RCRA\_NONGEN, RCRA\_SQG,  
 RCRA\_TSDf, VCP - PA] **(cont.)**

DOCKET **(cont.)**

Case Law Sections : CWA OTHER - Violations not covered elsewhere

Violation Penalties and Compliance Summary

Compliance Action Cost : N/R  
 EPA Penalty Assessed Amount : N/R  
 Cost Recovery Required : N/R  
 Cost of SEP : N/R  
 Cost of Complying Actions : N/R



Site Activity Details

Enforcement Action Case Number : PA-0008575\_08251998  
 Activity ID : 3600872795  
 Enforcement Action Name : WIREROPE WORKS INC  
 Last Date in Agency List : 2019-02-25

Final Ordr Iss/Final Order Enter Date: 1998-08-25  
 Complaint/Proposed Order Actual Date: N/R  
 Final Order Issued Actual Date : 1998-08-25  
 Final Order Name : Consent Order and Agreement

Complaint Summary

Respondent/Defendant Name : N/R  
 Named in Complaint : N/R  
 Named in Final Order : N/R

SEP Category : N/R  
 SEP Description : N/R

Regional Docket Number : N/R

Map Id: 14  
 Direction: NW  
 Distance: 0.773 mi., 4083 ft.  
 Elevation: 526 ft.  
 Relative: Lower

**Site Name :** WIREROPE WORKS INC | WILLIAMSPORT  
 WIREROPE WORKS | WIREROPE  
 WORKS/WMSPT PLT  
 100 MAYNARD ST | 100 MAYNARD ST PO  
 BOX 3188  
 WILLIAMSPORT, PA

**Database(s) :** [ACT 2 DEED - PA, AFS, AIRS - PA,  
 ARCHIVE AST - PA, ARCHIVE UST - PA,  
 ARCHIVED RCRA TSDf, AST - PA, AUL -  
 PA, BRS, CORRACTS, CORRECTIVE  
 ACTIONS\_2020, DOCKET, ECHO, EFACTS  
 AIRS - PA, EFACTS ENV REMEDIATION -  
 PA, EFACTS NPDES - PA, EFACTS WASTE  
 MGT - PA, EPA UST, FA HWF, FRS, HIST  
 AFS 2, HIST MANIFEST - NY, HIST PCS  
 ENF, HIST PCS FACILITY, ICIS, INACTIVE  
 PCS, LAST - PA, MANIFEST EPA, NPDES -  
 PA, OSHA, PCS ENF, PCS FACILITY, RCRA  
 IC\_EC, RCRA\_NONGEN, RCRA\_SQg,  
 RCRA\_TSDf, VCP - PA] **(cont.)**

EnviroSite ID: 5594987  
 EPA ID: N/R

DOCKET **(cont.)**

Standard Industrial Classification (SIC) Summary

Registry ID : 110010989500  
 Primary SIC : 3315 - STEEL WIREDRAWING AND STEEL NAILS AND SPIKES  
 Primary NAICS : 332618 - Other Fabricated Wire Product Manufacturing

Registry ID : 110010989500  
 Primary SIC : 3496 - MISCELLANEOUS FABRICATED WIRE PRODUCTS  
 Primary NAICS : 332618 - Other Fabricated Wire Product Manufacturing

Settlement FRS ICIS Facility : 400017526 - WIREROPE WORKS INC

Pollutants (SRS) : N/R

Admin EA Closed Actual Date : N/R  
 Enforcement Action Name : N/R  
 Enforcement Action Resolution : N/R

Violation Types : N/R

Case Law Sections : CWA OTHER - Violations not covered elsewhere

Violation Penalties and Compliance Summary

Compliance Action Cost : 0  
 EPA Penalty Assessed Amount : 0  
 Cost Recovery Required : N/R  
 Cost of SEP : 0  
 Cost of Complying Actions : N/R

Facility Name : WIREROPE WORKS INC  
 Facility Address : 100 MAYNARD STREET, WILLIAMSPORT, PA 17701-5809

Map Id: 14  
 Direction: NW  
 Distance: 0.773 mi., 4083 ft.  
 Elevation: 526 ft.  
 Relative: Lower

EnviroSite ID: 5594987  
 EPA ID: N/R

**Site Name :** WIREROPE WORKS INC | WILLIAMSPORT  
 WIREROPE WORKS | WIREROPE  
 WORKS/WMSPT PLT  
 100 MAYNARD ST | 100 MAYNARD ST PO  
 BOX 3188  
 WILLIAMSPORT, PA

**Database(s) :** [ACT 2 DEED - PA, AFS, AIRS - PA,  
 ARCHIVE AST - PA, ARCHIVE UST - PA,  
 ARCHIVED RCRA TSD, AST - PA, AUL -  
 PA, BRS, CORRACTS, CORRECTIVE  
 ACTIONS\_2020, DOCKET, ECHO, EFACTS  
 AIRS - PA, EFACTS ENV REMEDIATION -  
 PA, EFACTS NPDES - PA, EFACTS WASTE  
 MGT - PA, EPA UST, FA HWF, FRS, HIST  
 AFS 2, HIST MANIFEST - NY, HIST PCS  
 ENF, HIST PCS FACILITY, ICIS, INACTIVE  
 PCS, LAST - PA, MANIFEST EPA, NPDES -  
 PA, OSHA, PCS ENF, PCS FACILITY, RCRA  
 IC\_EC, RCRA\_NONGEN, RCRA\_SQG,  
 RCRA\_TSD, VCP - PA] **(cont.)**

DOCKET **(cont.)**

Site Activity Details

Enforcement Action Case Number : 03-200004115  
 Activity ID : 600023475  
 Enforcement Action Name : WIREROPE WORKS INC  
 Last Date in Agency List : 2018-03-12

Final Ordr Iss/Final Order Enter Date: N/R  
 Complaint/Proposed Order Actual Date: N/R  
 Final Order Issued Actual Date : N/R  
 Final Order Name : N/R

Complaint Summary

Respondent/Defendant Name : N/R  
 Named in Complaint : N/R  
 Named in Final Order : N/R

SEP Category : N/R  
 SEP Description : N/R

Regional Docket Number : N/R

Standard Industrial Classification (SIC) Summary

Registry ID : 110010989500  
 Primary SIC : 3315 - STEEL WIREDRAWING AND STEEL NAILS AND SPIKES  
 Primary NAICS : 332618 - Other Fabricated Wire Product Manufacturing

Registry ID : 110010989500  
 Primary SIC : 3496 - MISCELLANEOUS FABRICATED WIRE PRODUCTS  
 Primary NAICS : 332618 - Other Fabricated Wire Product Manufacturing

Map Id: 14  
 Direction: NW  
 Distance: 0.773 mi., 4083 ft.  
 Elevation: 526 ft.  
 Relative: Lower

EnviroSite ID: 5594987  
 EPA ID: N/R

**Site Name :** WIREROPE WORKS INC | WILLIAMSPORT  
 WIREROPE WORKS | WIREROPE  
 WORKS/WMSPT PLT  
 100 MAYNARD ST | 100 MAYNARD ST PO  
 BOX 3188  
 WILLIAMSPORT, PA

**Database(s) :** [ACT 2 DEED - PA, AFS, AIRS - PA,  
 ARCHIVE AST - PA, ARCHIVE UST - PA,  
 ARCHIVED RCRA TSDf, AST - PA, AUL -  
 PA, BRS, CORRACTS, CORRECTIVE  
 ACTIONS\_2020, DOCKET, ECHO, EFACTS  
 AIRS - PA, EFACTS ENV REMEDIATION -  
 PA, EFACTS NPDES - PA, EFACTS WASTE  
 MGT - PA, EPA UST, FA HWF, FRS, HIST  
 AFS 2, HIST MANIFEST - NY, HIST PCS  
 ENF, HIST PCS FACILITY, ICIS, INACTIVE  
 PCS, LAST - PA, MANIFEST EPA, NPDES -  
 PA, OSHA, PCS ENF, PCS FACILITY, RCRA  
 IC\_EC, RCRA\_NONGEN, RCRA\_SQg,  
 RCRA\_TSDf, VCP - PA] **(cont.)**

DOCKET **(cont.)**

Settlement FRS ICIS Facility : N/R - N/R

Pollutants (SRS) : N/R

Admin EA Closed Actual Date : N/R  
 Enforcement Action Name : N/R  
 Enforcement Action Resolution : N/R

Violation Types : N/R

Case Law Sections : N/R N/R - N/R

Violation Penalties and Compliance Summary

Compliance Action Cost : N/R  
 EPA Penalty Assessed Amount : N/R  
 Cost Recovery Required : N/R  
 Cost of SEP : N/R  
 Cost of Complying Actions : N/R

Facility Name : WIREROPE WORKS/WMSPT PLT  
 Facility Address : 100 MAYNARD ST, WILLIAMSPORT, PA 17701-5809

Site Activity Details

Enforcement Action Case Number : PA000A0000E00000000045371  
 Activity ID : 3600578347  
 Enforcement Action Name : WIREROPE WORKS/WMSPT PLT  
 Last Date in Agency List : 2018-12-17



Map Id: 14  
 Direction: NW  
 Distance: 0.773 mi., 4083 ft.  
 Elevation: 526 ft.  
 Relative: Lower

EnviroSite ID: 5594987  
 EPA ID: N/R

**Site Name :** WIREROPE WORKS INC | WILLIAMSPORT  
 WIREROPE WORKS | WIREROPE  
 WORKS/WMSPT PLT  
 100 MAYNARD ST | 100 MAYNARD ST PO  
 BOX 3188  
 WILLIAMSPORT, PA

**Database(s) :** [ACT 2 DEED - PA, AFS, AIRS - PA,  
 ARCHIVE AST - PA, ARCHIVE UST - PA,  
 ARCHIVED RCRA TSDf, AST - PA, AUL -  
 PA, BRS, CORRACTS, CORRECTIVE  
 ACTIONS\_2020, DOCKET, ECHO, EFACTS  
 AIRS - PA, EFACTS ENV REMEDIATION -  
 PA, EFACTS NPDES - PA, EFACTS WASTE  
 MGT - PA, EPA UST, FA HWF, FRS, HIST  
 AFS 2, HIST MANIFEST - NY, HIST PCS  
 ENF, HIST PCS FACILITY, ICIS, INACTIVE  
 PCS, LAST - PA, MANIFEST EPA, NPDES -  
 PA, OSHA, PCS ENF, PCS FACILITY, RCRA  
 IC\_EC, RCRA\_NONGEN, RCRA\_SQg,  
 RCRA\_TSDf, VCP - PA] **(cont.)**

DOCKET **(cont.)**

Final Ordr Iss/Final Order Enter Date: N/R  
 Complaint/Proposed Order Actual Date: N/R  
 Final Order Issued Actual Date : N/R  
 Final Order Name : N/R

Complaint Summary

Respondent/Defendant Name : N/R  
 Named in Complaint : N/R  
 Named in Final Order : N/R

SEP Category : N/R  
 SEP Description : N/R

Regional Docket Number : N/R

Standard Industrial Classification (SIC) Summary

Registry ID : 110010989500  
 Primary SIC : 3315 - STEEL WIREDRAWING AND STEEL NAILS AND SPIKES  
 Primary NAICS : 332618 - Other Fabricated Wire Product Manufacturing

Registry ID : 110010989500  
 Primary SIC : 3496 - MISCELLANEOUS FABRICATED WIRE PRODUCTS  
 Primary NAICS : 332618 - Other Fabricated Wire Product Manufacturing

Settlement FRS ICIS Facility : N/R - N/R

Pollutants (SRS) : N/R



Map Id: 14  
 Direction: NW  
 Distance: 0.773 mi., 4083 ft.  
 Elevation: 526 ft.  
 Relative: Lower

EnviroSite ID: 5594987  
 EPA ID: N/R

**Site Name :** WIREROPE WORKS INC | WILLIAMSPORT  
 WIREROPE WORKS | WIREROPE  
 WORKS/WMSPT PLT  
 100 MAYNARD ST | 100 MAYNARD ST PO  
 BOX 3188  
 WILLIAMSPORT, PA

**Database(s) :** [ACT 2 DEED - PA, AFS, AIRS - PA,  
 ARCHIVE AST - PA, ARCHIVE UST - PA,  
 ARCHIVED RCRA TSDf, AST - PA, AUL -  
 PA, BRS, CORRACTS, CORRECTIVE  
 ACTIONS\_2020, DOCKET, ECHO, EFACTS  
 AIRS - PA, EFACTS ENV REMEDIATION -  
 PA, EFACTS NPDES - PA, EFACTS WASTE  
 MGT - PA, EPA UST, FA HWF, FRS, HIST  
 AFS 2, HIST MANIFEST - NY, HIST PCS  
 ENF, HIST PCS FACILITY, ICIS, INACTIVE  
 PCS, LAST - PA, MANIFEST EPA, NPDES -  
 PA, OSHA, PCS ENF, PCS FACILITY, RCRA  
 IC\_EC, RCRA\_NONGEN, RCRA\_SQg,  
 RCRA\_TSDf, VCP - PA] **(cont.)**

DOCKET **(cont.)**

Admin EA Closed Actual Date : 1999-02-23  
 Enforcement Action Name : N/R  
 Enforcement Action Resolution : N/R

Violation Types : N/R

Case Law Sections : CAA OTHER - Violations not covered elsewhere

Violation Penalties and Compliance Summary

Compliance Action Cost : N/R  
 EPA Penalty Assessed Amount : N/R  
 Cost Recovery Required : N/R  
 Cost of SEP : N/R  
 Cost of Complying Actions : N/R

Site Activity Details

Enforcement Action Case Number : PA000A0000E00000000231480  
 Activity ID : 3600579151  
 Enforcement Action Name : WIREROPE WORKS/WMSPT PLT  
 Last Date in Agency List : 2018-12-17

Final Ordr Iss/Final Order Enter Date: N/R  
 Complaint/Proposed Order Actual Date: N/R  
 Final Order Issued Actual Date : N/R  
 Final Order Name : N/R

Complaint Summary

Respondent/Defendant Name : N/R  
 Named in Complaint : N/R  
 Named in Final Order : N/R

Map Id: 14  
 Direction: NW  
 Distance: 0.773 mi., 4083 ft.  
 Elevation: 526 ft.  
 Relative: Lower

EnviroSite ID: 5594987  
 EPA ID: N/R

**Site Name :** WIREROPE WORKS INC | WILLIAMSPORT  
 WIREROPE WORKS | WIREROPE  
 WORKS/WMSPT PLT  
 100 MAYNARD ST | 100 MAYNARD ST PO  
 BOX 3188  
 WILLIAMSPORT, PA

**Database(s) :** [ACT 2 DEED - PA, AFS, AIRS - PA,  
 ARCHIVE AST - PA, ARCHIVE UST - PA,  
 ARCHIVED RCRA TSDf, AST - PA, AUL -  
 PA, BRS, CORRACTS, CORRECTIVE  
 ACTIONS\_2020, DOCKET, ECHO, EFACTS  
 AIRS - PA, EFACTS ENV REMEDIATION -  
 PA, EFACTS NPDES - PA, EFACTS WASTE  
 MGT - PA, EPA UST, FA HWF, FRS, HIST  
 AFS 2, HIST MANIFEST - NY, HIST PCS  
 ENF, HIST PCS FACILITY, ICIS, INACTIVE  
 PCS, LAST - PA, MANIFEST EPA, NPDES -  
 PA, OSHA, PCS ENF, PCS FACILITY, RCRA  
 IC\_EC, RCRA\_NONGEN, RCRA\_SQg,  
 RCRA\_TSDf, VCP - PA] **(cont.)**

DOCKET **(cont.)**

SEP Category : N/R  
 SEP Description : N/R

Regional Docket Number : N/R

Standard Industrial Classification (SIC) Summary

Registry ID : 110010989500  
 Primary SIC : 3315 - STEEL WIREDRAWING AND STEEL NAILS AND SPIKES  
 Primary NAICS : 332618 - Other Fabricated Wire Product Manufacturing

Registry ID : 110010989500  
 Primary SIC : 3496 - MISCELLANEOUS FABRICATED WIRE PRODUCTS  
 Primary NAICS : 332618 - Other Fabricated Wire Product Manufacturing

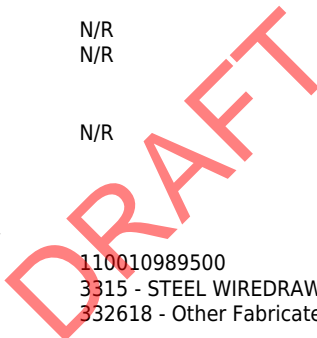
Settlement FRS ICIS Facility : N/R - N/R

Pollutants (SRS) : ADMIN

Admin EA Closed Actual Date : 2008-03-11  
 Enforcement Action Name : N/R  
 Enforcement Action Resolution : N/R

Violation Types : N/R

Case Law Sections : CAA OTHER - Violations not covered elsewhere



Map Id: 14  
 Direction: NW  
 Distance: 0.773 mi., 4083 ft.  
 Elevation: 526 ft.  
 Relative: Lower

**Site Name :** WIREROPE WORKS INC | WILLIAMSPORT  
 WIREROPE WORKS | WIREROPE  
 WORKS/WMSPT PLT  
 100 MAYNARD ST | 100 MAYNARD ST PO  
 BOX 3188  
 WILLIAMSPORT, PA

**Database(s) :** [ACT 2 DEED - PA, AFS, AIRS - PA,  
 ARCHIVE AST - PA, ARCHIVE UST - PA,  
 ARCHIVED RCRA TSDf, AST - PA, AUL -  
 PA, BRS, CORRACTS, CORRECTIVE  
 ACTIONS\_2020, DOCKET, ECHO, EFACTS  
 AIRS - PA, EFACTS ENV REMEDIATION -  
 PA, EFACTS NPDES - PA, EFACTS WASTE  
 MGT - PA, EPA UST, FA HWF, FRS, HIST  
 AFS 2, HIST MANIFEST - NY, HIST PCS  
 ENF, HIST PCS FACILITY, ICIS, INACTIVE  
 PCS, LAST - PA, MANIFEST EPA, NPDES -  
 PA, OSHA, PCS ENF, PCS FACILITY, RCRA  
 IC\_EC, RCRA\_NONGEN, RCRA\_SQg,  
 RCRA\_TSDf, VCP - PA] **(cont.)**

Envirosite ID: 5594987  
 EPA ID: N/R

DOCKET **(cont.)**

Violation Penalties and Compliance Summary

Compliance Action Cost :	N/R
EPA Penalty Assessed Amount :	N/R
Cost Recovery Required :	N/R
Cost of SEP :	N/R
Cost of Complying Actions :	N/R

Site Activity Details

Enforcement Action Case Number :	PA000A0000E00000000234323
Activity ID :	3600579166
Enforcement Action Name :	WIREROPE WORKS/WMSPT PLT
Last Date in Agency List :	2018-12-17

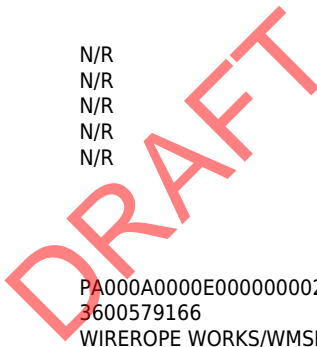
Final Ordr Iss/Final Order Enter Date:	N/R
Complaint/Proposed Order Actual Date:	N/R
Final Order Issued Actual Date :	N/R
Final Order Name :	N/R

Complaint Summary

Respondent/Defendant Name :	N/R
Named in Complaint :	N/R
Named in Final Order :	N/R

SEP Category :	N/R
SEP Description :	N/R

Regional Docket Number :	N/R
--------------------------	-----





Map Id: 14  
 Direction: NW  
 Distance: 0.773 mi., 4083 ft.  
 Elevation: 526 ft.  
 Relative: Lower

EnviroSite ID: 5594987  
 EPA ID: N/R

**Site Name :** WIREROPE WORKS INC | WILLIAMSPORT  
 WIREROPE WORKS | WIREROPE  
 WORKS/WMSPT PLT  
 100 MAYNARD ST | 100 MAYNARD ST PO  
 BOX 3188  
 WILLIAMSPORT, PA

**Database(s) :** [ACT 2 DEED - PA, AFS, AIRS - PA,  
 ARCHIVE AST - PA, ARCHIVE UST - PA,  
 ARCHIVED RCRA TSDf, AST - PA, AUL -  
 PA, BRS, CORRACTS, CORRECTIVE  
 ACTIONS\_2020, DOCKET, ECHO, EFACTS  
 AIRS - PA, EFACTS ENV REMEDIATION -  
 PA, EFACTS NPDES - PA, EFACTS WASTE  
 MGT - PA, EPA UST, FA HWF, FRS, HIST  
 AFS 2, HIST MANIFEST - NY, HIST PCS  
 ENF, HIST PCS FACILITY, ICIS, INACTIVE  
 PCS, LAST - PA, MANIFEST EPA, NPDES -  
 PA, OSHA, PCS ENF, PCS FACILITY, RCRA  
 IC\_EC, RCRA\_NONGEN, RCRA\_SQg,  
 RCRA\_TSDf, VCP - PA] **(cont.)**

DOCKET **(cont.)**

Standard Industrial Classification (SIC) Summary

Registry ID : 110010989500  
 Primary SIC : 3315 - STEEL WIREDRAWING AND STEEL NAILS AND SPIKES  
 Primary NAICS : 332618 - Other Fabricated Wire Product Manufacturing

Registry ID : 110010989500  
 Primary SIC : 3496 - MISCELLANEOUS FABRICATED WIRE PRODUCTS  
 Primary NAICS : 332618 - Other Fabricated Wire Product Manufacturing

Settlement FRS ICIS Facility : N/R - N/R

Pollutants (SRS) : Carbon monoxide  
 Nitrogen oxides  
 Particulate matter

Admin EA Closed Actual Date : 2008-05-27  
 Enforcement Action Name : N/R  
 Enforcement Action Resolution : N/R

Violation Types : N/R

Case Law Sections : CAA OTHER - Violations not covered elsewhere

Violation Penalties and Compliance Summary

Compliance Action Cost : N/R  
 EPA Penalty Assessed Amount : N/R  
 Cost Recovery Required : N/R  
 Cost of SEP : N/R  
 Cost of Complying Actions : N/R

Map Id: 14  
 Direction: NW  
 Distance: 0.773 mi., 4083 ft.  
 Elevation: 526 ft.  
 Relative: Lower

EnviroSite ID: 5594987  
 EPA ID: N/R

**Site Name :** WIREROPE WORKS INC | WILLIAMSPORT  
 WIREROPE WORKS | WIREROPE  
 WORKS/WMSPT PLT  
 100 MAYNARD ST | 100 MAYNARD ST PO  
 BOX 3188  
 WILLIAMSPORT, PA

**Database(s) :** [ACT 2 DEED - PA, AFS, AIRS - PA,  
 ARCHIVE AST - PA, ARCHIVE UST - PA,  
 ARCHIVED RCRA TSDf, AST - PA, AUL -  
 PA, BRS, CORRACTS, CORRECTIVE  
 ACTIONS\_2020, DOCKET, ECHO, EFACTS  
 AIRS - PA, EFACTS ENV REMEDIATION -  
 PA, EFACTS NPDES - PA, EFACTS WASTE  
 MGT - PA, EPA UST, FA HWF, FRS, HIST  
 AFS 2, HIST MANIFEST - NY, HIST PCS  
 ENF, HIST PCS FACILITY, ICIS, INACTIVE  
 PCS, LAST - PA, MANIFEST EPA, NPDES -  
 PA, OSHA, PCS ENF, PCS FACILITY, RCRA  
 IC\_EC, RCRA\_NONGEN, RCRA\_SQG,  
 RCRA\_TSDf, VCP - PA] **(cont.)**

ECHO

Facility Name : WILLIAMSPORT WIREROPE WORKS INC  
 Facility Address : 100 MAYNARD STREET, WILLIAMSPORT, PA 17701  
 County : LYCOMING

Last Inspection Date : 2017-08-01  
 Registry ID : 110010989500  
 FIPS Code : 42081  
 EPA Region : 03  
 Inspection Count : 8  
 Last Inspection Days : 292  
 Informal Count : 2  
 Last Informal Action Date : 2015-03-30  
 Formal Action Count : 0  
 Last Formal Action Date : 2009-02-20  
 Total Penalties : 0  
 Penalty Count : N/R  
 Last Penalty Date : 2008-08-11  
 Last Penalty Amount : 6500  
 QTRS IN NC : 0  
 Programs IN SNC : 0  
 Current Compliance Status : No Violation  
 Three-Year Compliance Status : UU  
 Collection Method : ADDRESS MATCHING-HOUSE NUMBER  
 Reference Point : CENTER OF A FACILITY OR STATION  
 Accuracy Meters : 99999999  
 Derived Tribes : N/R  
 Derived HUC : 02050206  
 Derived WBD : 020502060604  
 Derived STCTY FIPS : 42081  
 Derived Zip : 17701  
 Derived CD113 : 10  
 Derived CB2010 : 420810008002035  
 MYRTK Universe : NNN  
 NPDES IDs : PA0008575 PAR204825  
 CWA Permit Types : Minor  
 CWA Compliance Tracking : On  
 CWA NAICS : N/R  
 CWA SICs : 3315

Map Id: 14  
 Direction: NW  
 Distance: 0.773 mi., 4083 ft.  
 Elevation: 526 ft.  
 Relative: Lower

EnviroSite ID: 5594987  
 EPA ID: N/R

**Site Name :** WIREROPE WORKS INC | WILLIAMSPORT  
 WIREROPE WORKS | WIREROPE  
 WORKS/WMSPT PLT  
 100 MAYNARD ST | 100 MAYNARD ST PO  
 BOX 3188  
 WILLIAMSPORT, PA

**Database(s) :** [ACT 2 DEED - PA, AFS, AIRS - PA,  
 ARCHIVE AST - PA, ARCHIVE UST - PA,  
 ARCHIVED RCRA TSDf, AST - PA, AUL -  
 PA, BRS, CORRACTS, CORRECTIVE  
 ACTIONS\_2020, DOCKET, ECHO, EFACTS  
 AIRS - PA, EFACTS ENV REMEDIATION -  
 PA, EFACTS NPDES - PA, EFACTS WASTE  
 MGT - PA, EPA UST, FA HWF, FRS, HIST  
 AFS 2, HIST MANIFEST - NY, HIST PCS  
 ENF, HIST PCS FACILITY, ICIS, INACTIVE  
 PCS, LAST - PA, MANIFEST EPA, NPDES -  
 PA, OSHA, PCS ENF, PCS FACILITY, RCRA  
 IC\_EC, RCRA\_NONGEN, RCRA\_SQg,  
 RCRA\_TSDf, VCP - PA] **(cont.)**

ECHO **(cont.)**

CWA Inspection Count :	4
CWA Last Inspection Days :	313
CWA Informal Count :	2
CWA Formal Action Count :	N/R
CWA Last Formal Action Date :	1998-08-25
CWA Penalties :	N/R
CWA Last Penalty Date :	08/25/1998
CWA Last Penalty Amount :	3219
CWA Quarters IN NC :	0
CWA Current Compliance Status :	No Violation
CWA Current SNC Flag :	N
CWA 13 Quarters Compliance Status :	UU
CWA 13 Quarters Effluent Exceedances:	N/R
CWA Three-Year QNCR Codes :	N/R
DFR URL :	<a href="#">Click here for hyperlink provided by the agency.</a>
Facility SIC :	3315 3496

Facility NAICS : 331222 - Steel Wire Drawing, 332618 - Other Fabricated Wire Product Manufacturing

Facility Last Inspection EPA Date :	2006-09-13
Facility Last Inspection State Date :	2017-08-01
Facility Last Formal Act EPA Date :	N/R
Facility Last Formal Act State Date :	2009-02-20
Facility Last Informal Act EPA Date :	2006-11-21
Facility Last Informal Act State Date:	2015-03-30
Facility Federal Agency :	N/R
TRI Reporter :	N/R
Facility Imp Water Flag :	N/R
Current SNC Flag :	N
Indian County Flag :	N
Federal Flag :	N/R
US Mexico Border Flag :	N/R
Chesapeak Bay Flag :	Y
AIR Flag :	Y
NPDES Flag :	Y
SDWIS Flag :	N
RCRA Flag :	Y
TRI Flag :	N

Map Id: 14  
 Direction: NW  
 Distance: 0.773 mi., 4083 ft.  
 Elevation: 526 ft.  
 Relative: Lower

EnviroSite ID: 5594987  
 EPA ID: N/R

**Site Name :** WIREROPE WORKS INC | WILLIAMSPORT  
 WIREROPE WORKS | WIREROPE  
 WORKS/WMSPT PLT  
 100 MAYNARD ST | 100 MAYNARD ST PO  
 BOX 3188  
 WILLIAMSPORT, PA

**Database(s) :** [ACT 2 DEED - PA, AFS, AIRS - PA,  
 ARCHIVE AST - PA, ARCHIVE UST - PA,  
 ARCHIVED RCRA TSDf, AST - PA, AUL -  
 PA, BRS, CORRACTS, CORRECTIVE  
 ACTIONS\_2020, DOCKET, ECHO, EFACTS  
 AIRS - PA, EFACTS ENV REMEDIATION -  
 PA, EFACTS NPDES - PA, EFACTS WASTE  
 MGT - PA, EPA UST, FA HWF, FRS, HIST  
 AFS 2, HIST MANIFEST - NY, HIST PCS  
 ENF, HIST PCS FACILITY, ICIS, INACTIVE  
 PCS, LAST - PA, MANIFEST EPA, NPDES -  
 PA, OSHA, PCS ENF, PCS FACILITY, RCRA  
 IC\_EC, RCRA\_NONGEN, RCRA\_SQg,  
 RCRA\_TSDf, VCP - PA] **(cont.)**

ECHO **(cont.)**

GHG Flag : N  
 Major Flag : N/R  
 Active Flag : Y  
 NAA Flag : N/R  
 Latitude : 41.23343  
 Longitude : -77.01944  
 Last Date in Agency List : 2018-05-21

Facility Name : WIREROPE WORKS INC  
 Facility Address : 100 MAYNARD STREET, WILLIAMSPORT, PA 17701  
 County : LYCOMING

Last Inspection Date : 2023-03-16  
 Registry ID : 110010989500  
 FIPS Code : 42081  
 EPA Region : 03  
 Inspection Count : 12  
 Last Inspection Days : 73  
 Informal Count : 2  
 Last Informal Action Date : 2022-09-15  
 Formal Action Count : 0  
 Last Formal Action Date : 2009-02-20  
 Total Penalties : 0  
 Penalty Count : N/R  
 Last Penalty Date : 2008-08-11  
 Last Penalty Amount : 6500  
 QTRS IN NC : 5  
 Programs IN SNC : 0  
 Current Compliance Status : Violation Identified  
 Three-Year Compliance Status : SSS\_V\_V\_\_  
 Collection Method : ADDRESS MATCHING-HOUSE NUMBER  
 Reference Point : CENTER OF A FACILITY OR STATION  
 Accuracy Meters : 30  
 Derived Tribes : N/R  
 Derived HUC : 02050206  
 Derived WBD : 020502060604  
 Derived STCTY FIPS : 42081

Map Id: 14  
 Direction: NW  
 Distance: 0.773 mi., 4083 ft.  
 Elevation: 526 ft.  
 Relative: Lower

**Site Name :** WIREROPE WORKS INC | WILLIAMSPORT  
 WIREROPE WORKS | WIREROPE  
 WORKS/WMSPT PLT  
 100 MAYNARD ST | 100 MAYNARD ST PO  
 BOX 3188  
 WILLIAMSPORT, PA

**Database(s) :** [ACT 2 DEED - PA, AFS, AIRS - PA,  
 ARCHIVE AST - PA, ARCHIVE UST - PA,  
 ARCHIVED RCRA TSDf, AST - PA, AUL -  
 PA, BRS, CORRACTS, CORRECTIVE  
 ACTIONS\_2020, DOCKET, ECHO, EFACTS  
 AIRS - PA, EFACTS ENV REMEDIATION -  
 PA, EFACTS NPDES - PA, EFACTS WASTE  
 MGT - PA, EPA UST, FA HWF, FRS, HIST  
 AFS 2, HIST MANIFEST - NY, HIST PCS  
 ENF, HIST PCS FACILITY, ICIS, INACTIVE  
 PCS, LAST - PA, MANIFEST EPA, NPDES -  
 PA, OSHA, PCS ENF, PCS FACILITY, RCRA  
 IC\_EC, RCRA\_NONGEN, RCRA\_SQg,  
 RCRA\_TSDf, VCP - PA] **(cont.)**

Envirosite ID: 5594987  
 EPA ID: N/R

ECHO **(cont.)**

Derived Zip :	17701
Derived CD113 :	10
Derived CB2010 :	420810008001017
MYRTK Universe :	NNN
NPDES IDs :	PA0008575 PAR204825
CWA Permit Types :	Minor
CWA Compliance Tracking :	On
CWA NAICS :	N/R
CWA SICs :	3315
CWA Inspection Count :	4
CWA Last Inspection Days :	72
CWA Informal Count :	N/R
CWA Formal Action Count :	N/R
CWA Last Formal Action Date :	1998-08-25
CWA Penalties :	N/R
CWA Last Penalty Date :	08/25/1998
CWA Last Penalty Amount :	3219
CWA Quarters IN NC :	5
CWA Current Compliance Status :	No Violation Identified
CWA Current SNC Flag :	N
CWA 13 Quarters Compliance Status :	SSSS_V_____
CWA 13 Quarters Effluent Exceedances:	4
CWA Three-Year QNCR Codes :	N/R
DFR URL :	<a href="#">Click here for hyperlink provided by the agency.</a>
Facility SIC :	3315 3496
Facility NAICS :	331222 - Steel Wire Drawing, 332618 - Other Fabricated Wire Product Manufacturing
Facility Last Inspection EPA Date :	2006-09-13
Facility Last Inspection State Date :	2023-03-16
Facility Last Formal Act EPA Date :	N/R
Facility Last Formal Act State Date :	2009-02-20
Facility Last Informal Act EPA Date :	2006-11-21
Facility Last Informal Act State Date:	2022-09-15
Facility Federal Agency :	N/R
TRI Reporter :	N/R
Facility Imp Water Flag :	Y
Current SNC Flag :	N

Map Id: 14  
 Direction: NW  
 Distance: 0.773 mi., 4083 ft.  
 Elevation: 526 ft.  
 Relative: Lower

EnviroSite ID: 5594987  
 EPA ID: N/R

**Site Name :** WIREROPE WORKS INC | WILLIAMSPORT  
 WIREROPE WORKS | WIREROPE  
 WORKS/WMSPT PLT  
 100 MAYNARD ST | 100 MAYNARD ST PO  
 BOX 3188  
 WILLIAMSPORT, PA

**Database(s) :** [ACT 2 DEED - PA, AFS, AIRS - PA,  
 ARCHIVE AST - PA, ARCHIVE UST - PA,  
 ARCHIVED RCRA TSDf, AST - PA, AUL -  
 PA, BRS, CORRACTS, CORRECTIVE  
 ACTIONS\_2020, DOCKET, ECHO, EFACTS  
 AIRS - PA, EFACTS ENV REMEDIATION -  
 PA, EFACTS NPDES - PA, EFACTS WASTE  
 MGT - PA, EPA UST, FA HWF, FRS, HIST  
 AFS 2, HIST MANIFEST - NY, HIST PCS  
 ENF, HIST PCS FACILITY, ICIS, INACTIVE  
 PCS, LAST - PA, MANIFEST EPA, NPDES -  
 PA, OSHA, PCS ENF, PCS FACILITY, RCRA  
 IC\_EC, RCRA\_NONGEN, RCRA\_SQg,  
 RCRA\_TSDf, VCP - PA] **(cont.)**

ECHO **(cont.)**

Indian County Flag :	N
Federal Flag :	N/R
US Mexico Border Flag :	N/R
Chesapeak Bay Flag :	Y
AIR Flag :	Y
NPDES Flag :	Y
SDWIS Flag :	N
RCRA Flag :	Y
TRI Flag :	N
GHG Flag :	N
Major Flag :	N/R
Active Flag :	Y
NAA Flag :	N
Latitude :	41.23388
Longitude :	-77.01948
Last Date in Agency List :	2023-07-21



Facility Name :	WIREROPE WORKS/WMSPT PLT
Facility Address :	100 MAYNARD STREET, WILLIAMSPORT, PA 17701
County :	LYCOMING

Last Inspection Date :	2020-04-08
Registry ID :	110010989500
FIPS Code :	42081
EPA Region :	03
Inspection Count :	11
Last Inspection Days :	186
Informal Count :	1
Last Informal Action Date :	2019-10-24
Formal Action Count :	0
Last Formal Action Date :	2009-02-20
Total Penalties :	0
Penalty Count :	N/R
Last Penalty Date :	2008-08-11
Last Penalty Amount :	6500
QTRS IN NC :	11
Programs IN SNC :	1

Map Id: 14  
 Direction: NW  
 Distance: 0.773 mi., 4083 ft.  
 Elevation: 526 ft.  
 Relative: Lower

**Site Name :** WIREROPE WORKS INC | WILLIAMSPORT  
 WIREROPE WORKS | WIREROPE  
 WORKS/WMSPT PLT  
 100 MAYNARD ST | 100 MAYNARD ST PO  
 BOX 3188  
 WILLIAMSPORT, PA

**Database(s) :** [ACT 2 DEED - PA, AFS, AIRS - PA,  
 ARCHIVE AST - PA, ARCHIVE UST - PA,  
 ARCHIVED RCRA TSDf, AST - PA, AUL -  
 PA, BRS, CORRACTS, CORRECTIVE  
 ACTIONS\_2020, DOCKET, ECHO, EFACTS  
 AIRS - PA, EFACTS ENV REMEDIATION -  
 PA, EFACTS NPDES - PA, EFACTS WASTE  
 MGT - PA, EPA UST, FA HWF, FRS, HIST  
 AFS 2, HIST MANIFEST - NY, HIST PCS  
 ENF, HIST PCS FACILITY, ICIS, INACTIVE  
 PCS, LAST - PA, MANIFEST EPA, NPDES -  
 PA, OSHA, PCS ENF, PCS FACILITY, RCRA  
 IC\_EC, RCRA\_NONGEN, RCRA\_SQg,  
 RCRA\_TSDf, VCP - PA] **(cont.)**

EnviroSite ID: 5594987  
 EPA ID: N/R

ECHO **(cont.)**

Current Compliance Status :	Significant Violation
Three-Year Compliance Status :	_VVVSSSSSV
Collection Method :	ADDRESS MATCHING-HOUSE NUMBER
Reference Point :	CENTER OF A FACILITY OR STATION
Accuracy Meters :	30
Derived Tribes :	N/R
Derived HUC :	02050206
Derived WBD :	020502060604
Derived STCTY FIPS :	42081
Derived Zip :	17701
Derived CD113 :	10
Derived CB2010 :	420810008002035
MYRTK Universe :	NNN
NPDES IDs :	PA0008575 PAR204825
CWA Permit Types :	Minor
CWA Compliance Tracking :	On
CWA NAICS :	N/R
CWA SICs :	3315
CWA Inspection Count :	3
CWA Last Inspection Days :	186
CWA Informal Count :	N/R
CWA Formal Action Count :	N/R
CWA Last Formal Action Date :	1998-08-25
CWA Penalties :	N/R
CWA Last Penalty Date :	08/25/1998
CWA Last Penalty Amount :	3219
CWA Quarters IN NC :	10
CWA Current Compliance Status :	Failure to Report DMR - Not Received
CWA Current SNC Flag :	Y
CWA 13 Quarters Compliance Status :	_VVVSSSSSV_
CWA 13 Quarters Effluent Exceedances:	1
CWA Three-Year QNCR Codes :	N/R
DFR URL :	<a href="#">Click here for hyperlink provided by the agency.</a>
Facility SIC :	3315 3496
Facility NAICS :	331222 - Steel Wire Drawing, 332618 - Other Fabricated Wire Product Manufacturing
Facility Last Inspection EPA Date :	2006-09-13

Map Id: 14  
 Direction: NW  
 Distance: 0.773 mi., 4083 ft.  
 Elevation: 526 ft.  
 Relative: Lower


EnviroSite ID: 5594987  
 EPA ID: N/R

**Site Name :** WIREROPE WORKS INC | WILLIAMSPORT  
 WIREROPE WORKS | WIREROPE  
 WORKS/WMSPT PLT  
 100 MAYNARD ST | 100 MAYNARD ST PO  
 BOX 3188  
 WILLIAMSPORT, PA

**Database(s) :** [ACT 2 DEED - PA, AFS, AIRS - PA,  
 ARCHIVE AST - PA, ARCHIVE UST - PA,  
 ARCHIVED RCRA TSDf, AST - PA, AUL -  
 PA, BRS, CORRACTS, CORRECTIVE  
 ACTIONS\_2020, DOCKET, ECHO, EFACTS  
 AIRS - PA, EFACTS ENV REMEDIATION -  
 PA, EFACTS NPDES - PA, EFACTS WASTE  
 MGT - PA, EPA UST, FA HWF, FRS, HIST  
 AFS 2, HIST MANIFEST - NY, HIST PCS  
 ENF, HIST PCS FACILITY, ICIS, INACTIVE  
 PCS, LAST - PA, MANIFEST EPA, NPDES -  
 PA, OSHA, PCS ENF, PCS FACILITY, RCRA  
 IC\_EC, RCRA\_NONGEN, RCRA\_SQg,  
 RCRA\_TSDf, VCP - PA] **(cont.)**

ECHO **(cont.)**

Facility Last Inspection State Date :	2020-04-08
Facility Last Formal Act EPA Date :	N/R
Facility Last Formal Act State Date :	2009-02-20
Facility Last Informal Act EPA Date :	2006-11-21
Facility Last Informal Act State Date:	2019-10-24
Facility Federal Agency :	N/R
TRI Reporter :	N/R
Facility Imp Water Flag :	Y
Current SNC Flag :	N
Indian County Flag :	N
Federal Flag :	N/R
US Mexico Border Flag :	N/R
Chesapeake Bay Flag :	Y
AIR Flag :	Y
NPDES Flag :	Y
SDWIS Flag :	N
RCRA Flag :	Y
TRI Flag :	N
GHG Flag :	N
Major Flag :	N/R
Active Flag :	Y
NAA Flag :	N
Latitude :	41.23343
Longitude :	-77.01944
Last Date in Agency List :	2020-12-31



EFACTS AIRS - PA

Facility Name :	WIREROPE WORKS/WMSPT PLT
Facility Address :	100 MAYNARD ST, WILLIAMSPORT, PA 17701-5809
County :	Lycoming

Site Details

Facility ID :	493349
Status :	Active
DER Code :	1
Program :	Air Quality



Map Id: 14  
Direction: NW  
Distance: 0.773 mi., 4083 ft.  
Elevation: 526 ft.  
Relative: Lower

Envirosite ID: 5594987  
EPA ID: N/R

**Site Name :** WIREROPE WORKS INC | WILLIAMSPORT  
 WIREROPE WORKS | WIREROPE  
 WORKS/WMSPT PLT  
 100 MAYNARD ST | 100 MAYNARD ST PO  
 BOX 3188  
 WILLIAMSPORT, PA

**Database(s) :** [ACT 2 DEED - PA, AFS, AIRS - PA,  
 ARCHIVE AST - PA, ARCHIVE UST - PA,  
 ARCHIVED RCRA TSD, AST - PA, AUL -  
 PA, BRS, CORRACTS, CORRECTIVE  
 ACTIONS\_2020, DOCKET, ECHO, EFACTS  
 AIRS - PA, EFACTS ENV REMEDIATION -  
 PA, EFACTS NPDES - PA, EFACTS WASTE  
 MGT - PA, EPA UST, FA HWF, FRS, HIST  
 AFS 2, HIST MANIFEST - NY, HIST PCS  
 ENF, HIST PCS FACILITY, ICIS, INACTIVE  
 PCS, LAST - PA, MANIFEST EPA, NPDES -  
 PA, OSHA, PCS ENF, PCS FACILITY, RCRA  
 IC\_EC, RCRA\_NONGEN, RCRA\_SQ,  
 RCRA\_TSD, VCP - PA] **(cont.)**

EFACTS AIRS - PA **(cont.)**

Agency Link : [Click here for hyperlink provided by the agency.](#)  
 Last Date in Agency List : 2023-05-22

Owner/Responsible Party Details

Name : WIREROPE WORKS/WMSPT PLT  
 Address : 100 MAYNARD ST, WILLIAMSPORT, PA 17701-5809  
 Address 2 : N/R  
 Municipality : Williamsport City

Name : WIREROPE WORKS/WMSPT PLT  
 Address : PO BOX 3188, WILLIAMSPORT, PA 17701-0188  
 Address 2 : 100 MAYNARD ST  
 Municipality : Williamsport City

Sub-Facility Details

Details for this site have been truncated due to the large number of available details for this site within this dataset. For the complete details for this site, contact your Envirosearch account representative for a complimentary site report containing all of the details available.

Sub Facility Name : 15 COLD BATCH (SAFETY KLEEN) CLEANING MACHINES  
 Other ID : P107  
 Status : Active  
 Type : Process

Sub Facility Name : 3 ULTRASONIC VAPOR DEGREASERS  
 Other ID : P110  
 Status : Active  
 Type : Process

Sub Facility Name : 62 HP GASOLINE-FIRED FIRE PUMP  
 Other ID : P109

Map Id: 14  
 Direction: NW  
 Distance: 0.773 mi., 4083 ft.  
 Elevation: 526 ft.  
 Relative: Lower

EnviroSite ID: 5594987  
 EPA ID: N/R

**Site Name :** WIREROPE WORKS INC | WILLIAMSPORT  
 WIREROPE WORKS | WIREROPE  
 WORKS/WMSPT PLT  
 100 MAYNARD ST | 100 MAYNARD ST PO  
 BOX 3188  
 WILLIAMSPORT, PA

**Database(s) :** [ACT 2 DEED - PA, AFS, AIRS - PA,  
 ARCHIVE AST - PA, ARCHIVE UST - PA,  
 ARCHIVED RCRA TSDf, AST - PA, AUL -  
 PA, BRS, CORRACTS, CORRECTIVE  
 ACTIONS\_2020, DOCKET, ECHO, EFACTS  
 AIRS - PA, EFACTS ENV REMEDIATION -  
 PA, EFACTS NPDES - PA, EFACTS WASTE  
 MGT - PA, EPA UST, FA HWF, FRS, HIST  
 AFS 2, HIST MANIFEST - NY, HIST PCS  
 ENF, HIST PCS FACILITY, ICIS, INACTIVE  
 PCS, LAST - PA, MANIFEST EPA, NPDES -  
 PA, OSHA, PCS ENF, PCS FACILITY, RCRA  
 IC\_EC, RCRA\_NONGEN, RCRA\_SQg,  
 RCRA\_TSDf, VCP - PA] **(cont.)**

EFACTS AIRS - PA **(cont.)**

Status : Type :	Active Process
Sub Facility Name : Other ID : Status : Type :	ADMIN SF FOR: WIREROPE WORKS/WILLIAMSPORT PLT ADMIN Active General Administrative Location
Sub Facility Name : Other ID : Status : Type :	ANTHRACITE COAL FM02 Active Fuel Material Location
Sub Facility Name : Other ID : Status : Type :	BRESLOVE COLLECTOR EXHAUSTS S033 Active Point of Air Emission
Sub Facility Name : Other ID : Status : Type :	BRESLOVE FLY ASH COLLECTORS C033 Active Air Pollution Control Device
Sub Facility Name : Other ID : Status : Type :	COMBUSTION UNITS STACKS S032 Active Point of Air Emission
Sub Facility Name : Other ID : Status : Type :	COMBUSTION UNITS STACKS S031 Active Point of Air Emission

Map Id: 14  
 Direction: NW  
 Distance: 0.773 mi., 4083 ft.  
 Elevation: 526 ft.  
 Relative: Lower

EnviroSite ID: 5594987  
 EPA ID: N/R

**Site Name :** WIREROPE WORKS INC | WILLIAMSPORT  
 WIREROPE WORKS | WIREROPE  
 WORKS/WMSPT PLT  
 100 MAYNARD ST | 100 MAYNARD ST PO  
 BOX 3188  
 WILLIAMSPORT, PA

**Database(s) :** [ACT 2 DEED - PA, AFS, AIRS - PA,  
 ARCHIVE AST - PA, ARCHIVE UST - PA,  
 ARCHIVED RCRA TSDf, AST - PA, AUL -  
 PA, BRS, CORRACTS, CORRECTIVE  
 ACTIONS\_2020, DOCKET, ECHO, EFACTS  
 AIRS - PA, EFACTS ENV REMEDIATION -  
 PA, EFACTS NPDES - PA, EFACTS WASTE  
 MGT - PA, EPA UST, FA HWF, FRS, HIST  
 AFS 2, HIST MANIFEST - NY, HIST PCS  
 ENF, HIST PCS FACILITY, ICIS, INACTIVE  
 PCS, LAST - PA, MANIFEST EPA, NPDES -  
 PA, OSHA, PCS ENF, PCS FACILITY, RCRA  
 IC\_EC, RCRA\_NONGEN, RCRA\_SQg,  
 RCRA\_TSDf, VCP - PA] **(cont.)**

EFACTS AIRS - PA **(cont.)**

Sub Facility Name : CYCLONE  
 Other ID : C108A  
 Status : Active  
 Type : Air Pollution Control Device

Sub Facility Name : DUST COLLECTOR  
 Other ID : C108B  
 Status : Active  
 Type : Air Pollution Control Device

Sub Facility Name : DUST COLLECTOR STACK  
 Other ID : S108  
 Status : Active  
 Type : Point of Air Emission

Sub Facility Name : ELECTRIC EXTRUDER  
 Other ID : P104  
 Status : Active  
 Type : Process

Sub Facility Name : FIRE PUMP STACK  
 Other ID : S109  
 Status : Active  
 Type : Point of Air Emission

Sub Facility Name : FUGITIVE HCL EMISSIONS  
 Other ID : Z101  
 Status : Active  
 Type : Point of Air Emission

Map Id: 14  
 Direction: NW  
 Distance: 0.773 mi., 4083 ft.  
 Elevation: 526 ft.  
 Relative: Lower

EnviroSite ID: 5594987  
 EPA ID: N/R

**Site Name :** WIREROPE WORKS INC | WILLIAMSPORT  
 WIREROPE WORKS | WIREROPE  
 WORKS/WMSPT PLT  
 100 MAYNARD ST | 100 MAYNARD ST PO  
 BOX 3188  
 WILLIAMSPORT, PA

**Database(s) :** [ACT 2 DEED - PA, AFS, AIRS - PA,  
 ARCHIVE AST - PA, ARCHIVE UST - PA,  
 ARCHIVED RCRA TSDf, AST - PA, AUL -  
 PA, BRS, CORRACTS, CORRECTIVE  
 ACTIONS\_2020, DOCKET, ECHO, EFACTS  
 AIRS - PA, EFACTS ENV REMEDIATION -  
 PA, EFACTS NPDES - PA, EFACTS WASTE  
 MGT - PA, EPA UST, FA HWF, FRS, HIST  
 AFS 2, HIST MANIFEST - NY, HIST PCS  
 ENF, HIST PCS FACILITY, ICIS, INACTIVE  
 PCS, LAST - PA, MANIFEST EPA, NPDES -  
 PA, OSHA, PCS ENF, PCS FACILITY, RCRA  
 IC\_EC, RCRA\_NONGEN, RCRA\_SQg,  
 RCRA\_TSDf, VCP - PA] **(cont.)**

EFACTS AIRS - PA **(cont.)**

Permit Details

Date Received : 2022-03-28  
 Permit Number : 01-0807713-1  
 Status : Issued  
 Authorization : Minor Source Operating Permit (1391427)

Date Received : 2017-01-20  
 Permit Number : 01-0807713-1  
 Status : Issued  
 Authorization : Minor Source Operating Permit (1167748)

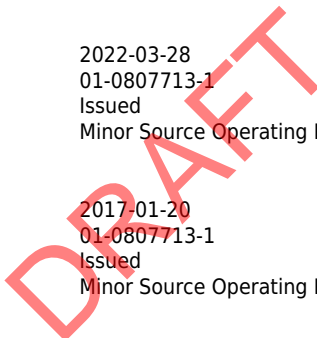
Date Received : 2011-03-17  
 Permit Number : 01-0807713-1  
 Status : Issued  
 Authorization : Minor Source Operating Permit (872443)

Date Received : 2009-07-13  
 Permit Number : 01-0807713-1  
 Status : Issued  
 Authorization : Minor Facility Plan Approval New Source Performance Std (801269)

Date Received : 2008-08-19  
 Permit Number : 01-0807713-1  
 Status : Issued  
 Authorization : Minor Source Operating Permit (739343)

Date Received : 2008-01-24  
 Permit Number : 01-0807713-1  
 Status : Issued  
 Authorization : Minor Facility Plan Approval New Source Performance Std (709735)

Date Received : 2006-02-14  
 Permit Number : 01-0807713-1



Map Id: 14  
 Direction: NW  
 Distance: 0.773 mi., 4083 ft.  
 Elevation: 526 ft.  
 Relative: Lower

Envirosite ID: 5594987  
 EPA ID: N/R

**Site Name :** WIREROPE WORKS INC | WILLIAMSPORT  
 WIREROPE WORKS | WIREROPE  
 WORKS/WMSPT PLT  
 100 MAYNARD ST | 100 MAYNARD ST PO  
 BOX 3188  
 WILLIAMSPORT, PA

**Database(s) :** [ACT 2 DEED - PA, AFS, AIRS - PA,  
 ARCHIVE AST - PA, ARCHIVE UST - PA,  
 ARCHIVED RCRA TSDf, AST - PA, AUL -  
 PA, BRS, CORRACTS, CORRECTIVE  
 ACTIONS\_2020, DOCKET, ECHO, EFACTS  
 AIRS - PA, EFACTS ENV REMEDIATION -  
 PA, EFACTS NPDES - PA, EFACTS WASTE  
 MGT - PA, EPA UST, FA HWF, FRS, HIST  
 AFS 2, HIST MANIFEST - NY, HIST PCS  
 ENF, HIST PCS FACILITY, ICIS, INACTIVE  
 PCS, LAST - PA, MANIFEST EPA, NPDES -  
 PA, OSHA, PCS ENF, PCS FACILITY, RCRA  
 IC\_EC, RCRA\_NONGEN, RCRA\_SQg,  
 RCRA\_TSDf, VCP - PA] **(cont.)**

EFACTS AIRS - PA **(cont.)**

Status :	Issued
Authorization :	Minor Facility Plan Approval New Source Performance Std (621674)
Date Received :	1999-07-16
Permit Number :	01-0807713-1
Status :	Issued
Authorization :	Minor Source Operating Permit (355391)

EFACTS ENV REMEDIATION - PA

Facility Name :	WILLIAMSPORT WIREROPE WORKS
Facility Address :	100 MAYNARD ST, WILLIAMSPORT, PA 17701-5809
County :	Lycoming
Facility ID :	623835
Status :	Inactive
DER Code :	74
Program :	Environmental Cleanup & Brownfields
Agency Hyperlink :	<a href="#">Click here for hyperlink provided by the agency.</a>
Last Date in Agency List :	2023-12-04

Owner/Responsible Party Details

Name :	WILLIAMSPORT WIREROPE WORKS
Address :	100 MAYNARD ST, WILLIAMSPORT, PA 17701-5809
Address 2 :	N/R
Municipality :	Williamsport City

Sub-Facility Details

Sub Facility Name :	N/R
Type :	N/R
Status :	N/R
Other ID :	N/R

Map Id: 14  
 Direction: NW  
 Distance: 0.773 mi., 4083 ft.  
 Elevation: 526 ft.  
 Relative: Lower

**Site Name :** WIREROPE WORKS INC | WILLIAMSPORT  
 WIREROPE WORKS | WIREROPE  
 WORKS/WMSPT PLT  
 100 MAYNARD ST | 100 MAYNARD ST PO  
 BOX 3188  
 WILLIAMSPORT, PA

**Database(s) :** [ACT 2 DEED - PA, AFS, AIRS - PA,  
 ARCHIVE AST - PA, ARCHIVE UST - PA,  
 ARCHIVED RCRA TSD, AST - PA, AUL -  
 PA, BRS, CORRACTS, CORRECTIVE  
 ACTIONS\_2020, DOCKET, ECHO, EFACTS  
 AIRS - PA, EFACTS ENV REMEDIATION -  
 PA, EFACTS NPDES - PA, EFACTS WASTE  
 MGT - PA, EPA UST, FA HWF, FRS, HIST  
 AFS 2, HIST MANIFEST - NY, HIST PCS  
 ENF, HIST PCS FACILITY, ICIS, INACTIVE  
 PCS, LAST - PA, MANIFEST EPA, NPDES -  
 PA, OSHA, PCS ENF, PCS FACILITY, RCRA  
 IC\_EC, RCRA\_NONGEN, RCRA\_SQ, RCRA\_TSD, VCP - PA] **(cont.)**

EnviroSite ID: 5594987  
 EPA ID: N/R

EFACTS ENV REMEDIATION - PA **(cont.)**

Permit Details

Date Received : N/R  
 Permit Number : N/R  
 Status : N/R  
 Authorization : N/R

Tank Remediation Details

Cleanup Status Date : N/R  
 Confirmed Release Date : N/R  
 Cleanup Status : N/R  
 Incident Name : N/R  
 Type : N/R

Land Recycling Information

NIR Received Date : 2005-01-07  
 Preparer of NIR : CIVIL & ENVIRONMENTAL CONSULTANTS INC 333 BALDWIN RD  
 PITTSBURGH, PA 15205  
 NIR Type : NIR (14078)

NIR Received Date : 1999-02-01  
 Preparer of NIR : MOUNTAIN RESEARCH 825 25TH ST ALTOONA, PA 16601-1901  
 NIR Type : NIR (14078)

Facility Name : WIREROPE WORKS  
 Facility Address : 100 MAYNARD ST, WILLIAMSPORT, PA 17701-5809  
 County : Lycoming

Facility ID : 601661  
 Status : Active  
 DER Code : 73  
 Program : Environmental Cleanup & Brownfields  
 Agency Hyperlink : [Click here for hyperlink provided by the agency.](#)



Map Id: 14  
 Direction: NW  
 Distance: 0.773 mi., 4083 ft.  
 Elevation: 526 ft.  
 Relative: Lower

**Site Name :** WIREROPE WORKS INC | WILLIAMSPORT  
 WIREROPE WORKS | WIREROPE  
 WORKS/WMSPT PLT  
 100 MAYNARD ST | 100 MAYNARD ST PO  
 BOX 3188  
 WILLIAMSPORT, PA

**Database(s) :** [ACT 2 DEED - PA, AFS, AIRS - PA,  
 ARCHIVE AST - PA, ARCHIVE UST - PA,  
 ARCHIVED RCRA TSDf, AST - PA, AUL -  
 PA, BRS, CORRACTS, CORRECTIVE  
 ACTIONS\_2020, DOCKET, ECHO, EFACTS  
 AIRS - PA, EFACTS ENV REMEDIATION -  
 PA, EFACTS NPDES - PA, EFACTS WASTE  
 MGT - PA, EPA UST, FA HWF, FRS, HIST  
 AFS 2, HIST MANIFEST - NY, HIST PCS  
 ENF, HIST PCS FACILITY, ICIS, INACTIVE  
 PCS, LAST - PA, MANIFEST EPA, NPDES -  
 PA, OSHA, PCS ENF, PCS FACILITY, RCRA  
 IC\_EC, RCRA\_NONGEN, RCRA\_SQg,  
 RCRA\_TSDf, VCP - PA] **(cont.)**

EnviroSite ID: 5594987  
 EPA ID: N/R

EFACTS ENV REMEDIATION - PA **(cont.)**

Last Date in Agency List : 2023-12-04

Owner/Responsible Party Details

Name : WIREROPE WORKS  
 Address : 100 MAYNARD ST, WILLIAMSPORT, PA 17701-5809  
 Address 2 : N/R  
 Municipality : Williamsport City



Sub-Facility Details

Sub Facility Name : 005A  
 Type : Storage Tank  
 Status : Currently in Use  
 Other ID : 146629

Sub Facility Name : 006A  
 Type : Storage Tank  
 Status : Currently in Use  
 Other ID : 158294

Sub Facility Name : 007A  
 Type : Storage Tank  
 Status : Currently in Use  
 Other ID : 158295

Sub Facility Name : 009A  
 Type : Storage Tank  
 Status : Currently in Use  
 Other ID : 985111

Map Id: 14  
 Direction: NW  
 Distance: 0.773 mi., 4083 ft.  
 Elevation: 526 ft.  
 Relative: Lower

EnviroSite ID: 5594987  
 EPA ID: N/R

**Site Name :** WIREROPE WORKS INC | WILLIAMSPORT  
 WIREROPE WORKS | WIREROPE  
 WORKS/WMSPT PLT  
 100 MAYNARD ST | 100 MAYNARD ST PO  
 BOX 3188  
 WILLIAMSPORT, PA

**Database(s) :** [ACT 2 DEED - PA, AFS, AIRS - PA,  
 ARCHIVE AST - PA, ARCHIVE UST - PA,  
 ARCHIVED RCRA TSDf, AST - PA, AUL -  
 PA, BRS, CORRACTS, CORRECTIVE  
 ACTIONS\_2020, DOCKET, ECHO, EFACTS  
 AIRS - PA, EFACTS ENV REMEDIATION -  
 PA, EFACTS NPDES - PA, EFACTS WASTE  
 MGT - PA, EPA UST, FA HWF, FRS, HIST  
 AFS 2, HIST MANIFEST - NY, HIST PCS  
 ENF, HIST PCS FACILITY, ICIS, INACTIVE  
 PCS, LAST - PA, MANIFEST EPA, NPDES -  
 PA, OSHA, PCS ENF, PCS FACILITY, RCRA  
 IC\_EC, RCRA\_NONGEN, RCRA\_SQg,  
 RCRA\_TSDf, VCP - PA] **(cont.)**

EFACTS ENV REMEDIATION - PA **(cont.)**

Permit Details

Date Received : 2009-01-26  
 Permit Number : 41-15015  
 Status : Issued  
 Authorization : Storage Tank Registration/Permitting (779372)

Date Received : 2005-07-22  
 Permit Number : 41-15015  
 Status : Issued  
 Authorization : Storage Tank Registration/Permitting (600961)

Date Received : 2004-08-12  
 Permit Number : 41-15015  
 Status : Issued  
 Authorization : Storage Tank Registration/Permitting (562562)

Date Received : 2002-12-09  
 Permit Number : 41-15015  
 Status : Issued  
 Authorization : Storage Tank Registration/Permitting (485782)

Date Received : 1989-08-05  
 Permit Number : 41-15015  
 Status : Issued  
 Authorization : Storage Tank Registration/Permitting (434131)

Tank Remediation Details

Cleanup Status Date : 2008-07-30  
 Confirmed Release Date : 2008-07-30  
 Cleanup Status : Interim Remedial Actions Initiated or Completed  
 Incident Name : 2/14/08 RELEASE OF 150 GALL. OF HYDROCHLORIC ACID FROM TANK  
 007A. (39312)  
 Type : AST



Map Id: 14  
 Direction: NW  
 Distance: 0.773 mi., 4083 ft.  
 Elevation: 526 ft.  
 Relative: Lower

EnviroSite ID: 5594987  
 EPA ID: N/R

**Site Name :** WIREROPE WORKS INC | WILLIAMSPORT  
 WIREROPE WORKS | WIREROPE  
 WORKS/WMSPT PLT  
 100 MAYNARD ST | 100 MAYNARD ST PO  
 BOX 3188  
 WILLIAMSPORT, PA

**Database(s) :** [ACT 2 DEED - PA, AFS, AIRS - PA,  
 ARCHIVE AST - PA, ARCHIVE UST - PA,  
 ARCHIVED RCRA TSDf, AST - PA, AUL -  
 PA, BRS, CORRACTS, CORRECTIVE  
 ACTIONS\_2020, DOCKET, ECHO, EFACTS  
 AIRS - PA, EFACTS ENV REMEDIATION -  
 PA, EFACTS NPDES - PA, EFACTS WASTE  
 MGT - PA, EPA UST, FA HWF, FRS, HIST  
 AFS 2, HIST MANIFEST - NY, HIST PCS  
 ENF, HIST PCS FACILITY, ICIS, INACTIVE  
 PCS, LAST - PA, MANIFEST EPA, NPDES -  
 PA, OSHA, PCS ENF, PCS FACILITY, RCRA  
 IC\_EC, RCRA\_NONGEN, RCRA\_SQg,  
 RCRA\_TSDf, VCP - PA] **(cont.)**

EFACTS ENV REMEDIATION - PA **(cont.)**

Land Recycling Information

NIR Received Date : N/R  
 Preparer of NIR : N/R  
 NIR Type : N/R

EFACTS NPDES - PA

Facility Name : WILLIAMSPORT WIRE ROPE INC  
 Facility Address : 100 MAYNARD ST PO BOX 3188, WILLIAMSPORT, PA 17701-5809  
 County : Lycoming

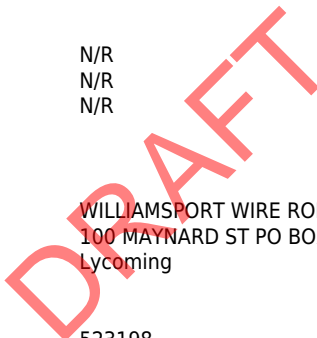
Facility ID : 523198  
 Status : Active  
 DER Code : 18  
 Program : Clean Water  
 Agency Hyperlink : [Click here for hyperlink provided by the agency.](#)  
 Last Date in Agency List : 2023-05-31

Owner/Responsible Party Details

Name : WILLIAMSPORT WIRE ROPE INC  
 Address : 100 MAYNARD ST  
 Address 2 : PO BOX 3188  
 Municipality : Williamsport City

Sub-Facility Details

Sub Facility Name : RINSE WASTEWATER TRMT SYS  
 Other ID : 405778  
 Status : Active  
 Type : Treatment Plant



Map Id: 14  
 Direction: NW  
 Distance: 0.773 mi., 4083 ft.  
 Elevation: 526 ft.  
 Relative: Lower

**Site Name :** WIREROPE WORKS INC | WILLIAMSPORT  
 WIREROPE WORKS | WIREROPE  
 WORKS/WMSPT PLT  
 100 MAYNARD ST | 100 MAYNARD ST PO  
 BOX 3188  
 WILLIAMSPORT, PA

**Database(s) :** [ACT 2 DEED - PA, AFS, AIRS - PA,  
 ARCHIVE AST - PA, ARCHIVE UST - PA,  
 ARCHIVED RCRA TSDf, AST - PA, AUL -  
 PA, BRS, CORRACTS, CORRECTIVE  
 ACTIONS\_2020, DOCKET, ECHO, EFACTS  
 AIRS - PA, EFACTS ENV REMEDIATION -  
 PA, EFACTS NPDES - PA, EFACTS WASTE  
 MGT - PA, EPA UST, FA HWF, FRS, HIST  
 AFS 2, HIST MANIFEST - NY, HIST PCS  
 ENF, HIST PCS FACILITY, ICIS, INACTIVE  
 PCS, LAST - PA, MANIFEST EPA, NPDES -  
 PA, OSHA, PCS ENF, PCS FACILITY, RCRA  
 IC\_EC, RCRA\_NONGEN, RCRA\_SQg,  
 RCRA\_TSDf, VCP - PA] **(cont.)**

EnviroSite ID: 5594987  
 EPA ID: N/R

EFACTS NPDES - PA **(cont.)**

Permit Details

Date Received : 1998-09-30  
 Permit Number : 4198201  
 Status : Issued  
 Authorization : Water Quality Mgmt Part II, Industrial Wastewater Fac (30859)

Facility Name : WILLIAMSPORT WIREROPE WORKS INC  
 Facility Address : 100 MAYNARD ST PO BOX 3188, WILLIAMSPORT, PA 17701-5809  
 County : Lycoming

Facility ID : 492387  
 Status : Inactive  
 DER Code : 18  
 Program : Clean Water  
 Agency Hyperlink : [Click here for hyperlink provided by the agency.](#)  
 Last Date in Agency List : 2023-05-31

Owner/Responsible Party Details

Name : WILLIAMSPORT WIREROPE WORKS INC  
 Address : 100 MAYNARD ST  
 Address 2 : PO BOX 3188  
 Municipality : Williamsport City

Sub-Facility Details

Sub Facility Name : OUTFALL 001  
 Other ID : 001  
 Status : Active  
 Type : Discharge Point

Map Id: 14  
 Direction: NW  
 Distance: 0.773 mi., 4083 ft.  
 Elevation: 526 ft.  
 Relative: Lower

**Site Name :** WIREROPE WORKS INC | WILLIAMSPORT  
 WIREROPE WORKS | WIREROPE  
 WORKS/WMSPT PLT  
 100 MAYNARD ST | 100 MAYNARD ST PO  
 BOX 3188  
 WILLIAMSPORT, PA

**Database(s) :** [ACT 2 DEED - PA, AFS, AIRS - PA,  
 ARCHIVE AST - PA, ARCHIVE UST - PA,  
 ARCHIVED RCRA TSDf, AST - PA, AUL -  
 PA, BRS, CORRACTS, CORRECTIVE  
 ACTIONS\_2020, DOCKET, ECHO, EFACTS  
 AIRS - PA, EFACTS ENV REMEDIATION -  
 PA, EFACTS NPDES - PA, EFACTS WASTE  
 MGT - PA, EPA UST, FA HWF, FRS, HIST  
 AFS 2, HIST MANIFEST - NY, HIST PCS  
 ENF, HIST PCS FACILITY, ICIS, INACTIVE  
 PCS, LAST - PA, MANIFEST EPA, NPDES -  
 PA, OSHA, PCS ENF, PCS FACILITY, RCRA  
 IC\_EC, RCRA\_NONGEN, RCRA\_SQg,  
 RCRA\_TSDf, VCP - PA] **(cont.)**

Envirosite ID: 5594987  
 EPA ID: N/R

EFACTS NPDES - PA **(cont.)**

Permit Details

Date Received : 1997-07-08  
 Permit Number : PAR204825  
 Status : Issued  
 Authorization : PAG-03 Discharge of Stormwater Assoc w Industrial Activities (3443)

Facility Name : WIREROPE WORKS INC  
 Facility Address : 100 MAYNARD ST, WILLIAMSPORT, PA 17701-5809  
 County : Lycoming

Facility ID : 487736  
 Status : Active  
 DER Code : 18  
 Program : Clean Water  
 Agency Hyperlink : [Click here for hyperlink provided by the agency.](#)  
 Last Date in Agency List : 2023-05-31

Owner/Responsible Party Details

Name : WIREROPE WORKS INC  
 Address : 100 MAYNARD ST  
 Address 2 : N/R  
 Municipality : Williamsport City

Sub-Facility Details

Sub Facility Name : NEUT.-SET.-FILTERATION  
 Other ID : 4198201  
 Status : Active  
 Type : Treatment Plant

Sub Facility Name : OUTFALL 001 - TREATED IW  
 Other ID : 001  
 Status : Active

Map Id: 14  
 Direction: NW  
 Distance: 0.773 mi., 4083 ft.  
 Elevation: 526 ft.  
 Relative: Lower

EnviroSite ID: 5594987  
 EPA ID: N/R

**Site Name :** WIREROPE WORKS INC | WILLIAMSPORT  
 WIREROPE WORKS | WIREROPE  
 WORKS/WMSPT PLT  
 100 MAYNARD ST | 100 MAYNARD ST PO  
 BOX 3188  
 WILLIAMSPORT, PA

**Database(s) :** [ACT 2 DEED - PA, AFS, AIRS - PA,  
 ARCHIVE AST - PA, ARCHIVE UST - PA,  
 ARCHIVED RCRA TSDf, AST - PA, AUL -  
 PA, BRS, CORRACTS, CORRECTIVE  
 ACTIONS\_2020, DOCKET, ECHO, EFACTS  
 AIRS - PA, EFACTS ENV REMEDIATION -  
 PA, EFACTS NPDES - PA, EFACTS WASTE  
 MGT - PA, EPA UST, FA HWF, FRS, HIST  
 AFS 2, HIST MANIFEST - NY, HIST PCS  
 ENF, HIST PCS FACILITY, ICIS, INACTIVE  
 PCS, LAST - PA, MANIFEST EPA, NPDES -  
 PA, OSHA, PCS ENF, PCS FACILITY, RCRA  
 IC\_EC, RCRA\_NONGEN, RCRA\_SQg,  
 RCRA\_TSDf, VCP - PA] **(cont.)**

EFACTS NPDES - PA **(cont.)**

Type :	Discharge Point
Sub Facility Name :	OUTFALL 002 - SWI
Other ID :	002
Status :	Active
Type :	Discharge Point
Sub Facility Name :	OUTFALL 003 - SWI
Other ID :	003
Status :	Active
Type :	Discharge Point
Sub Facility Name :	WIRE ROPE MANUF
Other ID :	00005163
Status :	Active
Type :	Production Service Unit

Permit Details

Date Received :	2019-08-01
Permit Number :	PA0008575
Status :	Issued
Authorization :	Minor IW Facility with ELG (1283268)
Date Received :	2015-05-11
Permit Number :	PA0008575
Status :	Issued
Authorization :	Minor IW Facility with ELG (1072694)
Date Received :	2012-07-26
Permit Number :	PA0008575
Status :	Issued
Authorization :	Minor IW Facility with ELG (937415)

Map Id: 14  
 Direction: NW  
 Distance: 0.773 mi., 4083 ft.  
 Elevation: 526 ft.  
 Relative: Lower

EnviroSite ID: 5594987  
 EPA ID: N/R

**Site Name :** WIREROPE WORKS INC | WILLIAMSPORT  
 WIREROPE WORKS | WIREROPE  
 WORKS/WMSPT PLT  
 100 MAYNARD ST | 100 MAYNARD ST PO  
 BOX 3188  
 WILLIAMSPORT, PA

**Database(s) :** [ACT 2 DEED - PA, AFS, AIRS - PA,  
 ARCHIVE AST - PA, ARCHIVE UST - PA,  
 ARCHIVED RCRA TSDf, AST - PA, AUL -  
 PA, BRS, CORRACTS, CORRECTIVE  
 ACTIONS\_2020, DOCKET, ECHO, EFACTS  
 AIRS - PA, EFACTS ENV REMEDIATION -  
 PA, EFACTS NPDES - PA, EFACTS WASTE  
 MGT - PA, EPA UST, FA HWF, FRS, HIST  
 AFS 2, HIST MANIFEST - NY, HIST PCS  
 ENF, HIST PCS FACILITY, ICIS, INACTIVE  
 PCS, LAST - PA, MANIFEST EPA, NPDES -  
 PA, OSHA, PCS ENF, PCS FACILITY, RCRA  
 IC\_EC, RCRA\_NONGEN, RCRA\_SQg,  
 RCRA\_TSDf, VCP - PA] **(cont.)**

EFACTS NPDES - PA **(cont.)**

Date Received : 2007-04-02  
 Permit Number : PA0008575  
 Status : Issued  
 Authorization : NPDES Pmt for New & Existing Industrial Discharger, Major (675385)

Date Received : 2004-05-13  
 Permit Number : PA0008575  
 Status : Issued  
 Authorization : Water Quality Mgmt Part II, Industrial Wastewater Fac (548271)

Date Received : 2004-05-13  
 Permit Number : PA0008575  
 Status : Issued  
 Authorization : NPDES Pmt for New & Existing Industrial Discharger, Major (546310)

Date Received : 2002-03-27  
 Permit Number : PA0008575  
 Status : Issued  
 Authorization : NPDES Pmt for New & Existing Industrial Discharger, Major (380815)

Date Received : 1997-11-01  
 Permit Number : PA0008575  
 Status : Issued  
 Authorization : NPDES Pmt Industrial Wastewater Discharge Minor (276244)

Date Received : 1997-03-27  
 Permit Number : PA0008575  
 Status : Issued  
 Authorization : NPDES Pmt for New & Existing Industrial Discharger, Major (513)

EFACTS WASTE MGT - PA

Facility Name : TECUMSEH REDEV INC  
 Facility Address : 100 MAYNARD ST, WILLIAMSPORT, PA 17701-5809

Map Id: 14  
 Direction: NW  
 Distance: 0.773 mi., 4083 ft.  
 Elevation: 526 ft.  
 Relative: Lower

Envirosite ID: 5594987  
 EPA ID: N/R

**Site Name :** WIREROPE WORKS INC | WILLIAMSPORT  
 WIREROPE WORKS | WIREROPE  
 WORKS/WMSPT PLT  
 100 MAYNARD ST | 100 MAYNARD ST PO  
 BOX 3188  
 WILLIAMSPORT, PA

**Database(s) :** [ACT 2 DEED - PA, AFS, AIRS - PA,  
 ARCHIVE AST - PA, ARCHIVE UST - PA,  
 ARCHIVED RCRA TSD, AST - PA, AUL -  
 PA, BRS, CORRACTS, CORRECTIVE  
 ACTIONS\_2020, DOCKET, ECHO, EFACTS  
 AIRS - PA, EFACTS ENV REMEDIATION -  
 PA, EFACTS NPDES - PA, EFACTS WASTE  
 MGT - PA, EPA UST, FA HWF, FRS, HIST  
 AFS 2, HIST MANIFEST - NY, HIST PCS  
 ENF, HIST PCS FACILITY, ICIS, INACTIVE  
 PCS, LAST - PA, MANIFEST EPA, NPDES -  
 PA, OSHA, PCS ENF, PCS FACILITY, RCRA  
 IC\_EC, RCRA\_NONGEN, RCRA\_SQG,  
 RCRA\_TSD, VCP - PA] **(cont.)**

EFACTS WASTE MGT - PA **(cont.)**

County : Lycoming

Site Details

Facility ID : 244537  
 Status : Inactive  
 DER Code : 76  
 Program : Waste Management  
 Agency Link : [Click here for hyperlink provided by the agency.](#)  
 Last Date in Agency List : 2023-05-24

Owner/Responsible Party Details

Name : TECUMSEH REDEV INC  
 Address : 100 MAYNARD ST, WILLIAMSPORT, PA 17701-5809  
 Address 2 : N/R  
 Municipality : Williamsport City

Sub-Facility Details

Sub Facility Name : N/R  
 Other ID : N/R  
 Status : N/R  
 Type : N/R

Permit Details

Date Received : 2018-03-30  
 Permit Number : PAD003053758  
 Status : Issued  
 Authorization : Captive Disposal Permit Post Closure Permit (1222423)

Date Received : 2006-05-25  
 Permit Number : PAD003053758

Map Id: 14  
 Direction: NW  
 Distance: 0.773 mi., 4083 ft.  
 Elevation: 526 ft.  
 Relative: Lower

EnviroSite ID: 5594987  
 EPA ID: N/R

**Site Name :** WIREROPE WORKS INC | WILLIAMSPORT  
 WIREROPE WORKS | WIREROPE  
 WORKS/WMSPT PLT  
 100 MAYNARD ST | 100 MAYNARD ST PO  
 BOX 3188  
 WILLIAMSPORT, PA

**Database(s) :** [ACT 2 DEED - PA, AFS, AIRS - PA,  
 ARCHIVE AST - PA, ARCHIVE UST - PA,  
 ARCHIVED RCRA TSDf, AST - PA, AUL -  
 PA, BRS, CORRACTS, CORRECTIVE  
 ACTIONS\_2020, DOCKET, ECHO, EFACTS  
 AIRS - PA, EFACTS ENV REMEDIATION -  
 PA, EFACTS NPDES - PA, EFACTS WASTE  
 MGT - PA, EPA UST, FA HWF, FRS, HIST  
 AFS 2, HIST MANIFEST - NY, HIST PCS  
 ENF, HIST PCS FACILITY, ICIS, INACTIVE  
 PCS, LAST - PA, MANIFEST EPA, NPDES -  
 PA, OSHA, PCS ENF, PCS FACILITY, RCRA  
 IC\_EC, RCRA\_NONGEN, RCRA\_SQg,  
 RCRA\_TSDf, VCP - PA] **(cont.)**

EFACts WASTE MGT - PA **(cont.)**

Status : Issued  
 Authorization : Captive Disposal Permit Post Closure Permit (634038)

Date Received : 2000-11-27  
 Permit Number : PAD003053758  
 Status : Issued  
 Authorization : Captive Disposal Permit Post Closure Permit (343126)

Date Received : 1991-02-04  
 Permit Number : PAD003053758  
 Status : Issued  
 Authorization : Captive Disposal Permit Post Closure Permit (343097)

Date Received : 1984-09-20  
 Permit Number : PAD003053758  
 Status : Issued  
 Authorization : Captive Generator Large (271815)

Facility Name : WIREROPE WORKS  
 Facility Address : 100 MAYNARD ST, WILLIAMSPORT, PA 17701-5809  
 County : Lycoming

Site Details

Facility ID : 696823  
 Status : Active  
 DER Code : 78  
 Program : Waste Management  
 Agency Link : [Click here for hyperlink provided by the agency.](#)  
 Last Date in Agency List : 2023-05-24

Map Id: 14  
 Direction: NW  
 Distance: 0.773 mi., 4083 ft.  
 Elevation: 526 ft.  
 Relative: Lower

EnviroSite ID: 5594987  
 EPA ID: N/R

**Site Name :** WIREROPE WORKS INC | WILLIAMSPORT  
 WIREROPE WORKS | WIREROPE  
 WORKS/WMSPT PLT  
 100 MAYNARD ST | 100 MAYNARD ST PO  
 BOX 3188  
 WILLIAMSPORT, PA

**Database(s) :** [ACT 2 DEED - PA, AFS, AIRS - PA,  
 ARCHIVE AST - PA, ARCHIVE UST - PA,  
 ARCHIVED RCRA TSDf, AST - PA, AUL -  
 PA, BRS, CORRACTS, CORRECTIVE  
 ACTIONS\_2020, DOCKET, ECHO, EFACTS  
 AIRS - PA, EFACTS ENV REMEDIATION -  
 PA, EFACTS NPDES - PA, EFACTS WASTE  
 MGT - PA, EPA UST, FA HWF, FRS, HIST  
 AFS 2, HIST MANIFEST - NY, HIST PCS  
 ENF, HIST PCS FACILITY, ICIS, INACTIVE  
 PCS, LAST - PA, MANIFEST EPA, NPDES -  
 PA, OSHA, PCS ENF, PCS FACILITY, RCRA  
 IC\_EC, RCRA\_NONGEN, RCRA\_SQg,  
 RCRA\_TSDf, VCP - PA] **(cont.)**

EFACTS WASTE MGT - PA **(cont.)**

Owner/Responsible Party Details

Name :	WIREROPE WORKS
Address :	100 MAYNARD ST, WILLIAMSPORT, PA 17701-5809
Address 2 :	N/R
Municipality :	Williamsport City

Sub-Facility Details

Sub Facility Name :	WIREROPE WORKS
Other ID :	951548
Status :	Active
Type :	Generator

Permit Details

Date Received :	N/R
Permit Number :	N/R
Status :	N/R
Authorization :	N/R

Facility Name :	WIREROPE WORKS INC
Facility Address :	100 MAYNARD ST, WILLIAMSPORT, PA 17701-5809
County :	Lycoming

Site Details

Facility ID :	487712
Status :	Active
DER Code :	76
Program :	Waste Management
Agency Link :	<a href="#">Click here for hyperlink provided by the agency.</a>
Last Date in Agency List :	2023-05-24



Map Id: 14  
 Direction: NW  
 Distance: 0.773 mi., 4083 ft.  
 Elevation: 526 ft.  
 Relative: Lower

EnviroSite ID: 5594987  
 EPA ID: N/R

**Site Name :** WIREROPE WORKS INC | WILLIAMSPORT  
 WIREROPE WORKS | WIREROPE  
 WORKS/WMSPT PLT  
 100 MAYNARD ST | 100 MAYNARD ST PO  
 BOX 3188  
 WILLIAMSPORT, PA

**Database(s) :** [ACT 2 DEED - PA, AFS, AIRS - PA,  
 ARCHIVE AST - PA, ARCHIVE UST - PA,  
 ARCHIVED RCRA TSDf, AST - PA, AUL -  
 PA, BRS, CORRACTS, CORRECTIVE  
 ACTIONS\_2020, DOCKET, ECHO, EFACTS  
 AIRS - PA, EFACTS ENV REMEDIATION -  
 PA, EFACTS NPDES - PA, EFACTS WASTE  
 MGT - PA, EPA UST, FA HWF, FRS, HIST  
 AFS 2, HIST MANIFEST - NY, HIST PCS  
 ENF, HIST PCS FACILITY, ICIS, INACTIVE  
 PCS, LAST - PA, MANIFEST EPA, NPDES -  
 PA, OSHA, PCS ENF, PCS FACILITY, RCRA  
 IC\_EC, RCRA\_NONGEN, RCRA\_SQg,  
 RCRA\_TSDf, VCP - PA] **(cont.)**

EFACTS WASTE MGT - PA **(cont.)**

Owner/Responsible Party Details

Name :	WIREROPE WORKS INC
Address :	100 MAYNARD ST, WILLIAMSPORT, PA 17701-5809
Address 2 :	N/R
Municipality :	Williamsport City

Sub-Facility Details

Sub Facility Name :	WASTE WATER TREATMENT FACILITY
Other ID :	374640
Status :	Active
Type :	Treatment Facility

Sub Facility Name :	WIREROPE WORKS INC
Other ID :	PAD987276573
Status :	Active
Type :	Hazardous Generator Captive

Permit Details

Date Received :	1989-07-31
Permit Number :	PAD987276573
Status :	Issued
Authorization :	Captive Generator Large (273243)

EPA UST

Facility Name :	WIREROPE WORKS
Facility Address :	100 MAYNARD ST, WILLIAMSPORT, Pennsylvania
County :	Lycoming

Facility ID :	PA581618
Facility Status :	Closed UST(s)
Open USTs :	0
Closed USTs :	5

Map Id: 14  
 Direction: NW  
 Distance: 0.773 mi., 4083 ft.  
 Elevation: 526 ft.  
 Relative: Lower

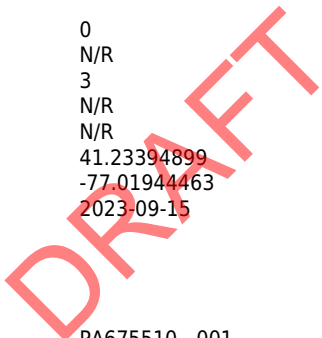
EnviroSite ID: 5594987  
 EPA ID: N/R

**Site Name :** WIREROPE WORKS INC | WILLIAMSPORT  
 WIREROPE WORKS | WIREROPE  
 WORKS/WMSPT PLT  
 100 MAYNARD ST | 100 MAYNARD ST PO  
 BOX 3188  
 WILLIAMSPORT, PA

**Database(s) :** [ACT 2 DEED - PA, AFS, AIRS - PA,  
 ARCHIVE AST - PA, ARCHIVE UST - PA,  
 ARCHIVED RCRA TSDf, AST - PA, AUL -  
 PA, BRS, CORRACTS, CORRECTIVE  
 ACTIONS\_2020, DOCKET, ECHO, EFACTS  
 AIRS - PA, EFACTS ENV REMEDIATION -  
 PA, EFACTS NPDES - PA, EFACTS WASTE  
 MGT - PA, EPA UST, FA HWF, FRS, HIST  
 AFS 2, HIST MANIFEST - NY, HIST PCS  
 ENF, HIST PCS FACILITY, ICIS, INACTIVE  
 PCS, LAST - PA, MANIFEST EPA, NPDES -  
 PA, OSHA, PCS ENF, PCS FACILITY, RCRA  
 IC\_EC, RCRA\_NONGEN, RCRA\_SQg,  
 RCRA\_TSDf, VCP - PA] **(cont.)**

EPA UST **(cont.)**

Temporarily Out of Service USTs :	0
Date of Last Inspection :	N/R
EPA Region :	3
Tribe :	N/R
Facility ID 2 :	N/R
Latitude :	41.23394899
Longitude :	-77.01944463
Last Date in Agency List :	2023-09-15



Tank Details

Tank ID :	PA675510 - 001
Tank Status :	Closed
Installation Date :	1980-05-01
Removal Date :	2005-06-16
Capacity :	10000
Substances :	Gasoline
Tank Wall Type :	N/R

Tank ID :	PA675512 - 002
Tank Status :	Closed
Installation Date :	1975-06-01
Removal Date :	N/R
Capacity :	30000
Substances :	Heating Oil
Tank Wall Type :	N/R

Tank ID :	PA675513 - 003
Tank Status :	Closed
Installation Date :	1975-06-01
Removal Date :	N/R
Capacity :	30000
Substances :	Heating Oil
Tank Wall Type :	N/R

Map Id: 14  
 Direction: NW  
 Distance: 0.773 mi., 4083 ft.  
 Elevation: 526 ft.  
 Relative: Lower

EnviroSite ID: 5594987  
 EPA ID: N/R

**Site Name :** WIREROPE WORKS INC | WILLIAMSPORT  
 WIREROPE WORKS | WIREROPE  
 WORKS/WMSPT PLT  
 100 MAYNARD ST | 100 MAYNARD ST PO  
 BOX 3188  
 WILLIAMSPORT, PA

**Database(s) :** [ACT 2 DEED - PA, AFS, AIRS - PA,  
 ARCHIVE AST - PA, ARCHIVE UST - PA,  
 ARCHIVED RCRA TSD, AST - PA, AUL -  
 PA, BRS, CORRACTS, CORRECTIVE  
 ACTIONS\_2020, DOCKET, ECHO, EFACTS  
 AIRS - PA, EFACTS ENV REMEDIATION -  
 PA, EFACTS NPDES - PA, EFACTS WASTE  
 MGT - PA, EPA UST, FA HWF, FRS, HIST  
 AFS 2, HIST MANIFEST - NY, HIST PCS  
 ENF, HIST PCS FACILITY, ICIS, INACTIVE  
 PCS, LAST - PA, MANIFEST EPA, NPDES -  
 PA, OSHA, PCS ENF, PCS FACILITY, RCRA  
 IC\_EC, RCRA\_NONGEN, RCRA\_SQG,  
 RCRA\_TSD, VCP - PA] **(cont.)**

EPA UST **(cont.)**

Tank ID : PA675515 - 004  
 Tank Status : Closed  
 Installation Date : 1975-06-01  
 Removal Date : N/R  
 Capacity : 30000  
 Substances : Heating Oil  
 Tank Wall Type : N/R

Tank ID : PA675523 - 008  
 Tank Status : Closed  
 Installation Date : 1975-06-01  
 Removal Date : N/R  
 Capacity : 7500  
 Substances : Other  
 Tank Wall Type : N/R

FA HWF

Facility Name : TECUMSEH REDEV INC  
 Facility Address : 100 MAYNARD ST, WILLIAMSPORT, PA 17701

Effective Date : 2020-07-31  
 Site EPA ID : PAD003053758  
 Provider : ILLINOIS UNION INSURANCE COMPANY  
 Mechanism Type : INSURANCE  
 Cost Estimate Amount : \$2,000,000.00  
 Face Value Amount : \$2,000,000.00  
 EPA Region : 3  
 Last Date in Agency List : 2023-07-31

Effective Date : 2018-07-31  
 Site EPA ID : PAD003053758  
 Provider : ILLINOIS UNION INSURANCE COMPANY  
 Mechanism Type : INSURANCE  
 Cost Estimate Amount : \$8,000,000.00  
 Face Value Amount : \$8,000,000.00

Map Id: 14  
 Direction: NW  
 Distance: 0.773 mi., 4083 ft.  
 Elevation: 526 ft.  
 Relative: Lower

Envirosite ID: 5594987  
 EPA ID: N/R

**Site Name :** WIREROPE WORKS INC | WILLIAMSPORT  
 WIREROPE WORKS | WIREROPE  
 WORKS/WMSPT PLT  
 100 MAYNARD ST | 100 MAYNARD ST PO  
 BOX 3188  
 WILLIAMSPORT, PA

**Database(s) :** [ACT 2 DEED - PA, AFS, AIRS - PA,  
 ARCHIVE AST - PA, ARCHIVE UST - PA,  
 ARCHIVED RCRA TSDf, AST - PA, AUL -  
 PA, BRS, CORRACTS, CORRECTIVE  
 ACTIONS\_2020, DOCKET, ECHO, EFACTS  
 AIRS - PA, EFACTS ENV REMEDIATION -  
 PA, EFACTS NPDES - PA, EFACTS WASTE  
 MGT - PA, EPA UST, FA HWF, FRS, HIST  
 AFS 2, HIST MANIFEST - NY, HIST PCS  
 ENF, HIST PCS FACILITY, ICIS, INACTIVE  
 PCS, LAST - PA, MANIFEST EPA, NPDES -  
 PA, OSHA, PCS ENF, PCS FACILITY, RCRA  
 IC\_EC, RCRA\_NONGEN, RCRA\_SQg,  
 RCRA\_TSDf, VCP - PA] **(cont.)**

FA HWF (cont.)

EPA Region : 3  
 Last Date in Agency List : 2023-07-31

Effective Date : 2017-03-14  
 Site EPA ID : PAD003053758  
 Provider : ASPEN AMERICAN INSURANCE COMPANY  
 Mechanism Type : SURETY BOND - DOES NOT EXPIRE  
 Cost Estimate Amount : \$330,231.00  
 Face Value Amount : \$330,231.00  
 EPA Region : 3  
 Last Date in Agency List : 2023-07-31

Effective Date : 2015-07-31  
 Site EPA ID : PAD003053758  
 Provider : ILLINOIS UNION INSURANCE COMPANY  
 Mechanism Type : INSURANCE  
 Cost Estimate Amount : \$8,000,000.00  
 Face Value Amount : \$8,000,000.00  
 EPA Region : 3  
 Last Date in Agency List : 2023-07-31

Effective Date : 2014-07-31  
 Site EPA ID : PAD003053758  
 Provider : ILLINOIS UNION INSURANCE COMPANY  
 Mechanism Type : INSURANCE  
 Cost Estimate Amount : \$6,000,000.00  
 Face Value Amount : \$8,000,000.00  
 EPA Region : 3  
 Last Date in Agency List : 2023-07-31

Effective Date : 2013-01-22  
 Site EPA ID : PAD003053758  
 Provider : FIDELITY AND DEPOSIT COMPANY OF MARYLAND  
 Mechanism Type : SURETY BOND - DOES NOT EXPIRE  
 Cost Estimate Amount : \$311,971.00

Map Id: 14  
 Direction: NW  
 Distance: 0.773 mi., 4083 ft.  
 Elevation: 526 ft.  
 Relative: Lower

EnviroSite ID: 5594987  
 EPA ID: N/R

**Site Name :** WIREROPE WORKS INC | WILLIAMSPORT  
 WIREROPE WORKS | WIREROPE  
 WORKS/WMSPT PLT  
 100 MAYNARD ST | 100 MAYNARD ST PO  
 BOX 3188  
 WILLIAMSPORT, PA

**Database(s) :** [ACT 2 DEED - PA, AFS, AIRS - PA,  
 ARCHIVE AST - PA, ARCHIVE UST - PA,  
 ARCHIVED RCRA TSDf, AST - PA, AUL -  
 PA, BRS, CORRACTS, CORRECTIVE  
 ACTIONS\_2020, DOCKET, ECHO, EFACTS  
 AIRS - PA, EFACTS ENV REMEDIATION -  
 PA, EFACTS NPDES - PA, EFACTS WASTE  
 MGT - PA, EPA UST, FA HWF, FRS, HIST  
 AFS 2, HIST MANIFEST - NY, HIST PCS  
 ENF, HIST PCS FACILITY, ICIS, INACTIVE  
 PCS, LAST - PA, MANIFEST EPA, NPDES -  
 PA, OSHA, PCS ENF, PCS FACILITY, RCRA  
 IC\_EC, RCRA\_NONGEN, RCRA\_SQg,  
 RCRA\_TSDf, VCP - PA] **(cont.)**

FA HWF **(cont.)**

Face Value Amount :	\$311,971.00
EPA Region :	3
Last Date in Agency List :	2023-07-31
Effective Date :	2012-01-01
Site EPA ID :	PAD003053758
Provider :	ARCELOR MITTAL USA LLC
Mechanism Type :	FINANCIAL TEST
Cost Estimate Amount :	\$302,884.00
Face Value Amount :	\$302,884.00
EPA Region :	3
Last Date in Agency List :	2023-07-31
Effective Date :	2012-01-01
Site EPA ID :	PAD003053758
Provider :	ARCELOR MITTAL USA LLC
Mechanism Type :	FINANCIAL TEST
Cost Estimate Amount :	\$8,000,000.00
Face Value Amount :	\$8,000,000.00
EPA Region :	3
Last Date in Agency List :	2023-07-31
Effective Date :	2011-01-01
Site EPA ID :	PAD003053758
Provider :	ARCELOR MITTAL USA LLC
Mechanism Type :	FINANCIAL TEST
Cost Estimate Amount :	\$289,267.00
Face Value Amount :	\$293,606.00
EPA Region :	3
Last Date in Agency List :	2023-07-31
Effective Date :	2011-01-01
Site EPA ID :	PAD003053758
Provider :	ARCELOR MITTAL USA LLC
Mechanism Type :	FINANCIAL TEST

Map Id: 14  
 Direction: NW  
 Distance: 0.773 mi., 4083 ft.  
 Elevation: 526 ft.  
 Relative: Lower

EnviroSite ID: 5594987  
 EPA ID: N/R

**Site Name :** WIREROPE WORKS INC | WILLIAMSPORT  
 WIREROPE WORKS | WIREROPE  
 WORKS/WMSPT PLT  
 100 MAYNARD ST | 100 MAYNARD ST PO  
 BOX 3188  
 WILLIAMSPORT, PA

**Database(s) :** [ACT 2 DEED - PA, AFS, AIRS - PA,  
 ARCHIVE AST - PA, ARCHIVE UST - PA,  
 ARCHIVED RCRA TSDf, AST - PA, AUL -  
 PA, BRS, CORRACTS, CORRECTIVE  
 ACTIONS\_2020, DOCKET, ECHO, EFACTS  
 AIRS - PA, EFACTS ENV REMEDIATION -  
 PA, EFACTS NPDES - PA, EFACTS WASTE  
 MGT - PA, EPA UST, FA HWF, FRS, HIST  
 AFS 2, HIST MANIFEST - NY, HIST PCS  
 ENF, HIST PCS FACILITY, ICIS, INACTIVE  
 PCS, LAST - PA, MANIFEST EPA, NPDES -  
 PA, OSHA, PCS ENF, PCS FACILITY, RCRA  
 IC\_EC, RCRA\_NONGEN, RCRA\_SQg,  
 RCRA\_TSDf, VCP - PA] **(cont.)**

FA HWF **(cont.)**

Cost Estimate Amount :  
 Face Value Amount :  
 EPA Region :  
 Last Date in Agency List :

\$293,606.00  
 \$293,606.00  
 3  
 2023-07-31

Effective Date :  
 Site EPA ID :  
 Provider :  
 Mechanism Type :  
 Cost Estimate Amount :  
 Face Value Amount :  
 EPA Region :  
 Last Date in Agency List :

2009-07-31  
 PAD003053758  
 ILLINOIS UNION INSURANCE COMPANY  
 INSURANCE  
 \$8,000,000.00  
 \$8,000,000.00  
 3  
 2023-07-31

Effective Date :  
 Site EPA ID :  
 Provider :  
 Mechanism Type :  
 Cost Estimate Amount :  
 Face Value Amount :  
 EPA Region :  
 Last Date in Agency List :

2003-06-13  
 PAD003053758  
 CORPGUARANTEE  
 CORPORATE GUARANTEE  
 \$289,267.00  
 \$7,100,000.00  
 3  
 2023-07-31

FRS

Facility Name :  
 Facility Address :  
 County :

TECUMSEH REDEVELOPMENT INC  
 100 MAYNARD ST, WILLIAMSPORT, PA 17701  
 LYCOMING

Site Details

Registry ID :  
 FRS Facility URL :  
 Last Date in Agency List :

110060065851  
[Click here for hyperlink provided by the agency.](#)  
 2015-06-02

Map Id: 14  
 Direction: NW  
 Distance: 0.773 mi., 4083 ft.  
 Elevation: 526 ft.  
 Relative: Lower

**Site Name :** WIREROPE WORKS INC | WILLIAMSPORT  
 WIREROPE WORKS | WIREROPE  
 WORKS/WMSPT PLT  
 100 MAYNARD ST | 100 MAYNARD ST PO  
 BOX 3188  
 WILLIAMSPORT, PA

**Database(s) :** [ACT 2 DEED - PA, AFS, AIRS - PA,  
 ARCHIVE AST - PA, ARCHIVE UST - PA,  
 ARCHIVED RCRA TSD, AST - PA, AUL -  
 PA, BRS, CORRACTS, CORRECTIVE  
 ACTIONS\_2020, DOCKET, ECHO, EFACTS  
 AIRS - PA, EFACTS ENV REMEDIATION -  
 PA, EFACTS NPDES - PA, EFACTS WASTE  
 MGT - PA, EPA UST, FA HWF, FRS, HIST  
 AFS 2, HIST MANIFEST - NY, HIST PCS  
 ENF, HIST PCS FACILITY, ICIS, INACTIVE  
 PCS, LAST - PA, MANIFEST EPA, NPDES -  
 PA, OSHA, PCS ENF, PCS FACILITY, RCRA  
 IC\_EC, RCRA\_NONGEN, RCRA\_SQG,  
 RCRA\_TSD, VCP - PA] **(cont.)**

**EnviroSite ID:** 5594987  
**EPA ID:** N/R

FRS **(cont.)**

Source Description  
 Source Description :

N/R

FRS Environmental Interest  
 Source and System ID :

N/R - N/R

Facility Name :  
 Facility Address :  
 County :

WILLIAMSPORT WIREROPE WORKS INC  
 100 MAYNARD STREET, WILLIAMSPORT, PA 17701-5809  
 LYCOMING

Site Details

Registry ID :  
 FRS Facility URL :  
 Last Date in Agency List :

110010989500  
[Click here for hyperlink provided by the agency.](#)  
 2018-07-05

Source Description  
 Source Description :

AIR contains compliance and permit data for stationary sources of air pollution regulated by the EPA, State, and Local air pollution agencies. AFS contains compliance and permit data for stationary sources of air pollution regulated by the EPA, State, and Local air pollution agencies. All generators and treatment, storage, and disposal (TSD) facilities who handle hazardous waste are required to report to the EPA Administrator at least once every two years. The data collected is used to create the National Biennial Resource Conservation and Recovery Act (RCRA) Hazardous Waste Report. This data is processed within the RCRA Information (RCRAInfo) database.

Map Id: 14  
 Direction: NW  
 Distance: 0.773 mi., 4083 ft.  
 Elevation: 526 ft.  
 Relative: Lower

EnviroSite ID: 5594987  
 EPA ID: N/R

**Site Name :** WIREROPE WORKS INC | WILLIAMSPORT  
 WIREROPE WORKS | WIREROPE  
 WORKS/WMSPT PLT  
 100 MAYNARD ST | 100 MAYNARD ST PO  
 BOX 3188  
 WILLIAMSPORT, PA

**Database(s) :** [ACT 2 DEED - PA, AFS, AIRS - PA,  
 ARCHIVE AST - PA, ARCHIVE UST - PA,  
 ARCHIVED RCRA TSDf, AST - PA, AUL -  
 PA, BRS, CORRACTS, CORRECTIVE  
 ACTIONS\_2020, DOCKET, ECHO, EFACTS  
 AIRS - PA, EFACTS ENV REMEDIATION -  
 PA, EFACTS NPDES - PA, EFACTS WASTE  
 MGT - PA, EPA UST, FA HWF, FRS, HIST  
 AFS 2, HIST MANIFEST - NY, HIST PCS  
 ENF, HIST PCS FACILITY, ICIS, INACTIVE  
 PCS, LAST - PA, MANIFEST EPA, NPDES -  
 PA, OSHA, PCS ENF, PCS FACILITY, RCRA  
 IC\_EC, RCRA\_NONGEN, RCRA\_SQg,  
 RCRA\_TSDf, VCP - PA] **(cont.)**

FRS **(cont.)**

Source Description :

The Emission Inventory System (EIS) maintains an inventory of large stationary sources and voluntarily-reported smaller sources of air point pollution emitters. It contains information about facility sites and their physical location, emission units, emission processes, release points, control approaches, and regulations. Facility inventory data are kept separate from the emissions data and have stable identifiers to improve continuity from year to year and to help identify duplicate or missing facilities.

The NPDES module of the Compliance Information System (ICIS) tracks surface water permits issued under the Clean Water Act. Under NPDES, all facilities that discharge pollutants from any point source into waters of the United States are required to obtain a permit. The permit will likely contain limits on what can be discharged, impose monitoring and reporting requirements, and include other provisions to ensure that the discharge does not adversely affect water quality.

The Pennsylvania Department of Environmental Protection's (DEP) eFACTS is a Department-wide database that provides a holistic view of clients and sites (including facilities) that DEP regulates.

Source Description :

RCRAInfo is EPA's comprehensive information system that supports the Resource Conservation and Recovery Act (RCRA) of 1976 and the Hazardous and Solid Waste Amendments (HSWA) of 1984 through the tracking of events and activities related to facilities that generate, transport, and treat, store, or dispose of hazardous waste. RCRAInfo allows RCRA program staff to track the notification, permit, compliance, and corrective action activities required under RCRA. RCRAInfo also supports generation of the National Hazardous Waste Biennial Report. All generators and treatment, storage, and disposal facilities who handle hazardous waste are required to report to the EPA Administrator at least once every two years to support creation of the Biennial Report.

TRIS is a publicly available EPA database reported annually by certain covered industry groups, as well as federal facilities. It contains information about more than 650 toxic chemicals that are being used, manufactured, treated, transported, or released into the environment, and includes information about waste management and pollution prevention activities.



Map Id: 14  
Direction: NW  
Distance: 0.773 mi., 4083 ft.  
Elevation: 526 ft.  
Relative: Lower

EnviroSite ID: 5594987  
EPA ID: N/R

**Site Name :** WIREROPE WORKS INC | WILLIAMSPORT  
 WIREROPE WORKS | WIREROPE  
 WORKS/WMSPT PLT  
 100 MAYNARD ST | 100 MAYNARD ST PO  
 BOX 3188  
 WILLIAMSPORT, PA

**Database(s) :** [ACT 2 DEED - PA, AFS, AIRS - PA,  
 ARCHIVE AST - PA, ARCHIVE UST - PA,  
 ARCHIVED RCRA TSD, AST - PA, AUL -  
 PA, BRS, CORRACTS, CORRECTIVE  
 ACTIONS\_2020, DOCKET, ECHO, EFACTS  
 AIRS - PA, EFACTS ENV REMEDIATION -  
 PA, EFACTS NPDES - PA, EFACTS WASTE  
 MGT - PA, EPA UST, FA HWF, FRS, HIST  
 AFS 2, HIST MANIFEST - NY, HIST PCS  
 ENF, HIST PCS FACILITY, ICIS, INACTIVE  
 PCS, LAST - PA, MANIFEST EPA, NPDES -  
 PA, OSHA, PCS ENF, PCS FACILITY, RCRA  
 IC\_EC, RCRA\_NONGEN, RCRA\_SQ,  
 RCRA\_TSD, VCP - PA] **(cont.)**

FRS **(cont.)**

FRS Environmental Interest  
Source and System ID :

AIRS/AFS - 4208100106  
 EIS - 3024511  
 ICIS - PA000493349  
 ICIS - PA0008575  
 ICIS - PAR204825  
 PA-EFACTS - 01-0807713-1  
 PA-EFACTS - PA0008575  
 PA-EFACTS - PAD987276573  
 RCRAINFO - PAD987276573  
 TRIS - 17701BTHLH100MA

Facility Name :  
Facility Address :  
County :

WIREROPE WORKS INC  
100 MAYNARD STREET, WILLIAMSPORT, PA 17701-5809  
LYCOMING

Site Details

Registry ID :  
FRS Facility URL :  
Last Date in Agency List :

110010989500  
[Click here for hyperlink provided by the agency.](#)  
2024-01-30

Source Description

Source Description :

AIR contains compliance and permit data for stationary sources of air pollution regulated by the EPA, State, and Local air pollution agencies. AFS contains compliance and permit data for stationary sources of air pollution regulated by the EPA, State, and Local air pollution agencies. All generators and treatment, storage, and disposal (TSD) facilities who handle hazardous waste are required to report to the EPA Administrator at least once every two years. The data collected is used to create the National Biennial Resource Conservation and Recovery Act (RCRA) Hazardous Waste Report. This data is processed within the RCRA Information (RCRAInfo) database.

Map Id: 14  
 Direction: NW  
 Distance: 0.773 mi., 4083 ft.  
 Elevation: 526 ft.  
 Relative: Lower

EnviroSite ID: 5594987  
 EPA ID: N/R

**Site Name :** WIREROPE WORKS INC | WILLIAMSPORT  
 WIREROPE WORKS | WIREROPE  
 WORKS/WMSPT PLT  
 100 MAYNARD ST | 100 MAYNARD ST PO  
 BOX 3188  
 WILLIAMSPORT, PA

**Database(s) :** [ACT 2 DEED - PA, AFS, AIRS - PA,  
 ARCHIVE AST - PA, ARCHIVE UST - PA,  
 ARCHIVED RCRA TSDf, AST - PA, AUL -  
 PA, BRS, CORRACTS, CORRECTIVE  
 ACTIONS\_2020, DOCKET, ECHO, EFACTS  
 AIRS - PA, EFACTS ENV REMEDIATION -  
 PA, EFACTS NPDES - PA, EFACTS WASTE  
 MGT - PA, EPA UST, FA HWF, FRS, HIST  
 AFS 2, HIST MANIFEST - NY, HIST PCS  
 ENF, HIST PCS FACILITY, ICIS, INACTIVE  
 PCS, LAST - PA, MANIFEST EPA, NPDES -  
 PA, OSHA, PCS ENF, PCS FACILITY, RCRA  
 IC\_EC, RCRA\_NONGEN, RCRA\_SQg,  
 RCRA\_TSDf, VCP - PA] **(cont.)**

FRS **(cont.)**

Source Description :

The Emission Inventory System (EIS) maintains an inventory of large stationary sources and voluntarily-reported smaller sources of air point pollution emitters. It contains information about facility sites and their physical location, emission units, emission processes, release points, control approaches, and regulations. Facility inventory data are kept separate from the emissions data and have stable identifiers to improve continuity from year to year and to help identify duplicate or missing facilities.

The NPDES module of the Compliance Information System (ICIS) tracks surface water permits issued under the Clean Water Act. Under NPDES, all facilities that discharge pollutants from any point source into waters of the United States are required to obtain a permit. The permit will likely contain limits on what can be discharged, impose monitoring and reporting requirements, and include other provisions to ensure that the discharge does not adversely affect water quality.

OSHA-OIS

The Pennsylvania Department of Environmental Protection's (DEP) eFACTS is a Department-wide database that provides a holistic view of clients and sites (including facilities) that DEP regulates.

Source Description :

RCRAInfo is EPA's comprehensive information system that supports the Resource Conservation and Recovery Act (RCRA) of 1976 and the Hazardous and Solid Waste Amendments (HSWA) of 1984 through the tracking of events and activities related to facilities that generate, transport, and treat, store, or dispose of hazardous waste. RCRAInfo allows RCRA program staff to track the notification, permit, compliance, and corrective action activities required under RCRA. RCRAInfo also supports generation of the National Hazardous Waste Biennial Report. All generators and treatment, storage, and disposal facilities who handle hazardous waste are required to report to the EPA Administrator at least once every two years to support creation of the Biennial Report.

TRIS is a publicly available EPA database reported annually by certain covered industry groups, as well as federal facilities. It contains information about more than 650 toxic chemicals that are being used, manufactured, treated, transported, or released into the environment, and includes information about waste management and pollution prevention activities.

Map Id: 14  
 Direction: NW  
 Distance: 0.773 mi., 4083 ft.  
 Elevation: 526 ft.  
 Relative: Lower

EnviroSite ID: 5594987  
 EPA ID: N/R

**Site Name :** WIREROPE WORKS INC | WILLIAMSPORT  
 WIREROPE WORKS | WIREROPE  
 WORKS/WMSPT PLT  
 100 MAYNARD ST | 100 MAYNARD ST PO  
 BOX 3188  
 WILLIAMSPORT, PA

**Database(s) :** [ACT 2 DEED - PA, AFS, AIRS - PA,  
 ARCHIVE AST - PA, ARCHIVE UST - PA,  
 ARCHIVED RCRA TSDf, AST - PA, AUL -  
 PA, BRS, CORRACTS, CORRECTIVE  
 ACTIONS\_2020, DOCKET, ECHO, EFACTS  
 AIRS - PA, EFACTS ENV REMEDIATION -  
 PA, EFACTS NPDES - PA, EFACTS WASTE  
 MGT - PA, EPA UST, FA HWF, FRS, HIST  
 AFS 2, HIST MANIFEST - NY, HIST PCS  
 ENF, HIST PCS FACILITY, ICIS, INACTIVE  
 PCS, LAST - PA, MANIFEST EPA, NPDES -  
 PA, OSHA, PCS ENF, PCS FACILITY, RCRA  
 IC\_EC, RCRA\_NONGEN, RCRA\_SQg,  
 RCRA\_TSDf, VCP - PA] **(cont.)**

FRS **(cont.)**

FRS Environmental Interest  
 Source and System ID :

AIRS/AFS - 4208100106  
 EIS - 19002611  
 EIS - 3024511  
 ICIS - PA000493349  
 ICIS - PA0008575  
 ICIS - PA0204825  
 OSHA-OIS - 339592404  
 OSHA-OIS - 339927907  
 OSHA-OIS - 341570612  
 PA-EFACTS - 01-0807713-1  
 PA-EFACTS - PA0008575  
 PA-EFACTS - PAD987276573  
 RCRAINFO - PAD987276573  
 TRIS - 17701BTHLH100MA

Facility Name :  
 Facility Address :  
 County :

WIREROPE WORKS/WMSPT PLT  
 100 MAYNARD ST, WILLIAMSPORT, PA 17701  
 LYCOMING

Site Details

Registry ID :  
 FRS Facility URL :  
 Last Date in Agency List :

110059978252  
[Click here for hyperlink provided by the agency.](#)  
 2015-06-02

Source Description  
 Source Description :

N/R

FRS Environmental Interest  
 Source and System ID :

N/R - N/R

Map Id: 14  
 Direction: NW  
 Distance: 0.773 mi., 4083 ft.  
 Elevation: 526 ft.  
 Relative: Lower

EnviroSite ID: 5594987  
 EPA ID: N/R

**Site Name :** WIREROPE WORKS INC | WILLIAMSPORT  
 WIREROPE WORKS | WIREROPE  
 WORKS/WMSPT PLT  
 100 MAYNARD ST | 100 MAYNARD ST PO  
 BOX 3188  
 WILLIAMSPORT, PA

**Database(s) :** [ACT 2 DEED - PA, AFS, AIRS - PA,  
 ARCHIVE AST - PA, ARCHIVE UST - PA,  
 ARCHIVED RCRA TSD, AST - PA, AUL -  
 PA, BRS, CORRACTS, CORRECTIVE  
 ACTIONS\_2020, DOCKET, ECHO, EFACTS  
 AIRS - PA, EFACTS ENV REMEDIATION -  
 PA, EFACTS NPDES - PA, EFACTS WASTE  
 MGT - PA, EPA UST, FA HWF, FRS, HIST  
 AFS 2, HIST MANIFEST - NY, HIST PCS  
 ENF, HIST PCS FACILITY, ICIS, INACTIVE  
 PCS, LAST - PA, MANIFEST EPA, NPDES -  
 PA, OSHA, PCS ENF, PCS FACILITY, RCRA  
 IC\_EC, RCRA\_NONGEN, RCRA\_SQ,  
 RCRA\_TSD, VCP - PA] **(cont.)**

FRS **(cont.)**

Facility Name : WIREROPE WORKS/WMSPT PLT  
 Facility Address : 100 MAYNARD STREET, WILLIAMSPORT, PA 17701-5809  
 County : LYCOMING

Site Details

Registry ID : 110010989500  
 FRS Facility URL : [Click here for hyperlink provided by the agency.](#)  
 Last Date in Agency List : 2020-08-31

Source Description

Source Description : AIR contains compliance and permit data for stationary sources of air pollution regulated by the EPA, State, and Local air pollution agencies. AFS contains compliance and permit data for stationary sources of air pollution regulated by the EPA, State, and Local air pollution agencies. All generators and treatment, storage, and disposal (TSD) facilities who handle hazardous waste are required to report to the EPA Administrator at least once every two years. The data collected is used to create the National Biennial Resource Conservation and Recovery Act (RCRA) Hazardous Waste Report. This data is processed within the RCRA Information (RCRAInfo) database.

Source Description : The Emission Inventory System (EIS) maintains an inventory of large stationary sources and voluntarily-reported smaller sources of air point pollution emitters. It contains information about facility sites and their physical location, emission units, emission processes, release points, control approaches, and regulations. Facility inventory data are kept separate from the emissions data and have stable identifiers to improve continuity from year to year and to help identify duplicate or missing facilities.

Source Description : The NPDES module of the Compliance Information System (ICIS) tracks surface water permits issued under the Clean Water Act. Under NPDES, all facilities that discharge pollutants from any point source into waters of the United States are required to obtain a permit. The permit will likely contain limits on what can be discharged, impose monitoring and reporting requirements, and include other provisions to ensure that the discharge does not adversely affect water quality.

Map Id: 14  
 Direction: NW  
 Distance: 0.773 mi., 4083 ft.  
 Elevation: 526 ft.  
 Relative: Lower

EnviroSite ID: 5594987  
 EPA ID: N/R

**Site Name :** WIREROPE WORKS INC | WILLIAMSPORT  
 WIREROPE WORKS | WIREROPE  
 WORKS/WMSPT PLT  
 100 MAYNARD ST | 100 MAYNARD ST PO  
 BOX 3188  
 WILLIAMSPORT, PA

**Database(s) :** [ACT 2 DEED - PA, AFS, AIRS - PA,  
 ARCHIVE AST - PA, ARCHIVE UST - PA,  
 ARCHIVED RCRA TSDf, AST - PA, AUL -  
 PA, BRS, CORRACTS, CORRECTIVE  
 ACTIONS\_2020, DOCKET, ECHO, EFACTS  
 AIRS - PA, EFACTS ENV REMEDIATION -  
 PA, EFACTS NPDES - PA, EFACTS WASTE  
 MGT - PA, EPA UST, FA HWF, FRS, HIST  
 AFS 2, HIST MANIFEST - NY, HIST PCS  
 ENF, HIST PCS FACILITY, ICIS, INACTIVE  
 PCS, LAST - PA, MANIFEST EPA, NPDES -  
 PA, OSHA, PCS ENF, PCS FACILITY, RCRA  
 IC\_EC, RCRA\_NONGEN, RCRA\_SQg,  
 RCRA\_TSDf, VCP - PA] **(cont.)**

FRS **(cont.)**

Source Description :

OSHA-OIS  
 The Pennsylvania Department of Environmental Protection's (DEP) eFACTS is a Department-wide database that provides a holistic view of clients and sites (including facilities) that DEP regulates. RCRAInfo is EPA's comprehensive information system that supports the Resource Conservation and Recovery Act (RCRA) of 1976 and the Hazardous and Solid Waste Amendments (HSWA) of 1984 through the tracking of events and activities related to facilities that generate, transport, and treat, store, or dispose of hazardous waste. RCRAInfo allows RCRA program staff to track the notification, permit, compliance, and corrective action activities required under RCRA. RCRAInfo also supports generation of the National Hazardous Waste Biennial Report. All generators and treatment, storage, and disposal facilities who handle hazardous waste are required to report to the EPA Administrator at least once every two years to support creation of the Biennial Report. TRIS is a publicly available EPA database reported annually by certain covered industry groups, as well as federal facilities. It contains information about more than 650 toxic chemicals that are being used, manufactured, treated, transported, or released into the environment, and includes information about waste management and pollution prevention activities.

FRS Environmental Interest  
 Source and System ID :

AIRS/AFS - 4208100106  
 EIS - 3024511  
 ICIS - PA000493349  
 ICIS - PA0008575  
 ICIS - PAR204825  
 OSHA-OIS - 339592404  
 OSHA-OIS - 339927907  
 OSHA-OIS - 341570612  
 PA-EFACTS - 01-0807713-1  
 PA-EFACTS - PA0008575  
 PA-EFACTS - PAD987276573  
 RCRAINFO - PAD987276573  
 TRIS - 17701BTHLH100MA

Map Id: 14  
 Direction: NW  
 Distance: 0.773 mi., 4083 ft.  
 Elevation: 526 ft.  
 Relative: Lower

**Site Name :** WIREROPE WORKS INC | WILLIAMSPORT  
 WIREROPE WORKS | WIREROPE  
 WORKS/WMSPT PLT  
 100 MAYNARD ST | 100 MAYNARD ST PO  
 BOX 3188  
 WILLIAMSPORT, PA

**Database(s) :** [ACT 2 DEED - PA, AFS, AIRS - PA,  
 ARCHIVE AST - PA, ARCHIVE UST - PA,  
 ARCHIVED RCRA TSDf, AST - PA, AUL -  
 PA, BRS, CORRACTS, CORRECTIVE  
 ACTIONS\_2020, DOCKET, ECHO, EFACTS  
 AIRS - PA, EFACTS ENV REMEDIATION -  
 PA, EFACTS NPDES - PA, EFACTS WASTE  
 MGT - PA, EPA UST, FA HWF, FRS, HIST  
 AFS 2, HIST MANIFEST - NY, HIST PCS  
 ENF, HIST PCS FACILITY, ICIS, INACTIVE  
 PCS, LAST - PA, MANIFEST EPA, NPDES -  
 PA, OSHA, PCS ENF, PCS FACILITY, RCRA  
 IC\_EC, RCRA\_NONGEN, RCRA\_SQg,  
 RCRA\_TSDf, VCP - PA] **(cont.)**

EnviroSite ID: 5594987  
 EPA ID: N/R

HIST AFS 2

Facility Name : WIREROPE WORKS/WMSPT PLT  
 Facility Address : 100 MAYNARD ST, WILLIAMSPORT, PA 17701-5809  
 County : LYCOMING

Site Details

PEPA : 110010989500  
 Region : 03  
 STTE : 42  
 County Code : 081  
 PCDS : 00106  
 DB Number : N/R  
 AQCR : 195  
 SIC Code : 3496  
 NIC Code : 332618  
 DCS : 3  
 DCL : SM  
 Government : 0  
 CMSC : S  
 HP1F : N/R  
 Last Date in Agency List : 2015-01-14

Air Program Pollutant Data

Details for this site have been truncated due to the large number of available details for this site within this dataset. For the complete details for this site, contact your EnviroSite account representative for a complimentary site report containing all of the details available.

Region : 03  
 STTE : 42  
 County Code : 081  
 PCDS : 00106  
 APC : M  
 PLAP : CO  
 DCAP : 3  
 DCLP : SM

Map Id: 14  
Direction: NW  
Distance: 0.773 mi., 4083 ft.  
Elevation: 526 ft.  
Relative: Lower

Envirosite ID: 5594987  
EPA ID: N/R

**Site Name :** WIREROPE WORKS INC | WILLIAMSPORT  
 WIREROPE WORKS | WIREROPE  
 WORKS/WMSPT PLT  
 100 MAYNARD ST | 100 MAYNARD ST PO  
 BOX 3188  
 WILLIAMSPORT, PA

**Database(s) :** [ACT 2 DEED - PA, AFS, AIRS - PA,  
 ARCHIVE AST - PA, ARCHIVE UST - PA,  
 ARCHIVED RCRA TSDf, AST - PA, AUL -  
 PA, BRS, CORRACTS, CORRECTIVE  
 ACTIONS\_2020, DOCKET, ECHO, EFACTS  
 AIRS - PA, EFACTS ENV REMEDIATION -  
 PA, EFACTS NPDES - PA, EFACTS WASTE  
 MGT - PA, EPA UST, FA HWF, FRS, HIST  
 AFS 2, HIST MANIFEST - NY, HIST PCS  
 ENF, HIST PCS FACILITY, ICIS, INACTIVE  
 PCS, LAST - PA, MANIFEST EPA, NPDES -  
 PA, OSHA, PCS ENF, PCS FACILITY, RCRA  
 IC\_EC, RCRA\_NONGEN, RCRA\_SQg,  
 RCRA\_TSDf, VCP - PA] **(cont.)**

HIST AFS 2 **(cont.)**

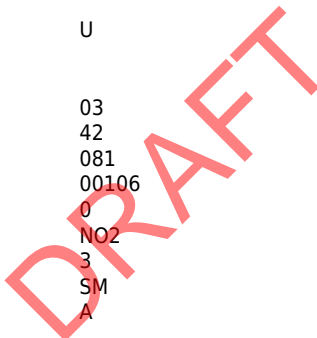
DATT : U

Region : 03  
 STTE : 42  
 County Code : 081  
 PCDS : 00106  
 APC : 0  
 PLAP : NO2  
 DCAP : 3  
 DCLP : SM  
 DATT : A

Region : 03  
 STTE : 42  
 County Code : 081  
 PCDS : 00106  
 APC : M  
 PLAP : NOX  
 DCAP : 3  
 DCLP : SM  
 DATT : U

Region : 03  
 STTE : 42  
 County Code : 081  
 PCDS : 00106  
 APC : 0  
 PLAP : P1  
 DCAP : 3  
 DCLP : B  
 DATT : A

Region : 03  
 STTE : 42  
 County Code : 081



Map Id: 14  
 Direction: NW  
 Distance: 0.773 mi., 4083 ft.  
 Elevation: 526 ft.  
 Relative: Lower

EnviroSite ID: 5594987  
 EPA ID: N/R

**Site Name :** WIREROPE WORKS INC | WILLIAMSPORT  
 WIREROPE WORKS | WIREROPE  
 WORKS/WMSPT PLT  
 100 MAYNARD ST | 100 MAYNARD ST PO  
 BOX 3188  
 WILLIAMSPORT, PA

**Database(s) :** [ACT 2 DEED - PA, AFS, AIRS - PA,  
 ARCHIVE AST - PA, ARCHIVE UST - PA,  
 ARCHIVED RCRA TSDf, AST - PA, AUL -  
 PA, BRS, CORRACTS, CORRECTIVE  
 ACTIONS\_2020, DOCKET, ECHO, EFACTS  
 AIRS - PA, EFACTS ENV REMEDIATION -  
 PA, EFACTS NPDES - PA, EFACTS WASTE  
 MGT - PA, EPA UST, FA HWF, FRS, HIST  
 AFS 2, HIST MANIFEST - NY, HIST PCS  
 ENF, HIST PCS FACILITY, ICIS, INACTIVE  
 PCS, LAST - PA, MANIFEST EPA, NPDES -  
 PA, OSHA, PCS ENF, PCS FACILITY, RCRA  
 IC\_EC, RCRA\_NONGEN, RCRA\_SQg,  
 RCRA\_TSDf, VCP - PA] **(cont.)**

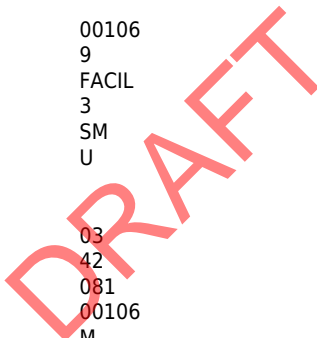
HIST AFS 2 **(cont.)**

PCDS : 00106  
 APC : 9  
 PLAP : FACIL  
 DCAP : 3  
 DCLP : SM  
 DATT : U

Region : 03  
 STTE : 42  
 County Code : 081  
 PCDS : 00106  
 APC : M  
 PLAP : NO2  
 DCAP : 3  
 DCLP : SM  
 DATT : U

Region : 03  
 STTE : 42  
 County Code : 081  
 PCDS : 00106  
 APC : 9  
 PLAP : NO2  
 DCAP : 3  
 DCLP : SM  
 DATT : U

Region : 03  
 STTE : 42  
 County Code : 081  
 PCDS : 00106  
 APC : M  
 PLAP : PT  
 DCAP : 3  
 DCLP : SM  
 DATT : U





Map Id: 14  
Direction: NW  
Distance: 0.773 mi., 4083 ft.  
Elevation: 526 ft.  
Relative: Lower

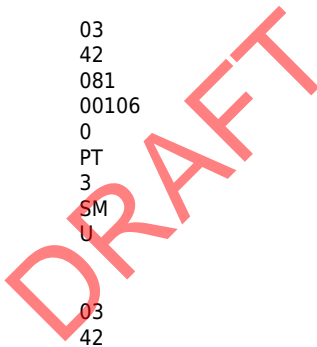
EnviroSite ID: 5594987  
EPA ID: N/R

**Site Name :** WIREROPE WORKS INC | WILLIAMSPORT  
 WIREROPE WORKS | WIREROPE  
 WORKS/WMSPT PLT  
 100 MAYNARD ST | 100 MAYNARD ST PO  
 BOX 3188  
 WILLIAMSPORT, PA

**Database(s) :** [ACT 2 DEED - PA, AFS, AIRS - PA,  
 ARCHIVE AST - PA, ARCHIVE UST - PA,  
 ARCHIVED RCRA TSDf, AST - PA, AUL -  
 PA, BRS, CORRACTS, CORRECTIVE  
 ACTIONS\_2020, DOCKET, ECHO, EFACTS  
 AIRS - PA, EFACTS ENV REMEDIATION -  
 PA, EFACTS NPDES - PA, EFACTS WASTE  
 MGT - PA, EPA UST, FA HWF, FRS, HIST  
 AFS 2, HIST MANIFEST - NY, HIST PCS  
 ENF, HIST PCS FACILITY, ICIS, INACTIVE  
 PCS, LAST - PA, MANIFEST EPA, NPDES -  
 PA, OSHA, PCS ENF, PCS FACILITY, RCRA  
 IC\_EC, RCRA\_NONGEN, RCRA\_SQg,  
 RCRA\_TSDf, VCP - PA] **(cont.)**

HIST AFS 2 **(cont.)**

Region : 03  
 STTE : 42  
 County Code : 081  
 PCDS : 00106  
 APC : 0  
 PLAP : PT  
 DCAP : 3  
 DCLP : SM  
 DATT : U



Region : 03  
 STTE : 42  
 County Code : 081  
 PCDS : 00106  
 APC : 9  
 PLAP : CO  
 DCAP : 3  
 DCLP : SM  
 DATT : U

Class A Sources - Actions 1

Region : 03  
 STTE : 42  
 County Code : 081  
 PCDS : 00106  
 APC : 0  
 ANTI : FS  
 DTA : 100915  
 PAM : N/R

Region : 03  
 STTE : 42  
 County Code : 081  
 PCDS : 00106  
 APC : 0

Map Id: 14  
Direction: NW  
Distance: 0.773 mi., 4083 ft.  
Elevation: 526 ft.  
Relative: Lower

EnviroSite ID: 5594987  
EPA ID: N/R

**Site Name :** WIREROPE WORKS INC | WILLIAMSPORT  
 WIREROPE WORKS | WIREROPE  
 WORKS/WMSPT PLT  
 100 MAYNARD ST | 100 MAYNARD ST PO  
 BOX 3188  
 WILLIAMSPORT, PA

**Database(s) :** [ACT 2 DEED - PA, AFS, AIRS - PA,  
 ARCHIVE AST - PA, ARCHIVE UST - PA,  
 ARCHIVED RCRA TSDf, AST - PA, AUL -  
 PA, BRS, CORRACTS, CORRECTIVE  
 ACTIONS\_2020, DOCKET, ECHO, EFACTS  
 AIRS - PA, EFACTS ENV REMEDIATION -  
 PA, EFACTS NPDES - PA, EFACTS WASTE  
 MGT - PA, EPA UST, FA HWF, FRS, HIST  
 AFS 2, HIST MANIFEST - NY, HIST PCS  
 ENF, HIST PCS FACILITY, ICIS, INACTIVE  
 PCS, LAST - PA, MANIFEST EPA, NPDES -  
 PA, OSHA, PCS ENF, PCS FACILITY, RCRA  
 IC\_EC, RCRA\_NONGEN, RCRA\_SQg,  
 RCRA\_TSDf, VCP - PA] **(cont.)**

HIST AFS 2 **(cont.)**

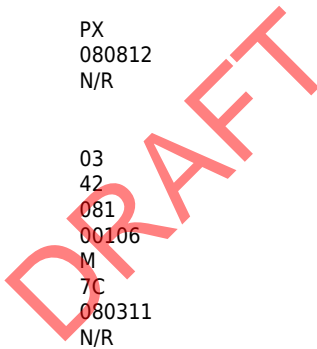
ANTI : PX  
DTA : 080812  
PAM : N/R

Region : 03  
STTE : 42  
County Code : 081  
PCDS : 00106  
APC : M  
ANTI : 7C  
DTA : 080311  
PAM : N/R

Region : 03  
STTE : 42  
County Code : 081  
PCDS : 00106  
APC : M  
ANTI : PX  
DTA : 140131  
PAM : N/R

Region : 03  
STTE : 42  
County Code : 081  
PCDS : 00106  
APC : M  
ANTI : 3A  
DTA : 071207  
PAM : N/R

Region : 03  
STTE : 42  
County Code : 081  
PCDS : 00106



Map Id: 14  
 Direction: NW  
 Distance: 0.773 mi., 4083 ft.  
 Elevation: 526 ft.  
 Relative: Lower

EnviroSite ID: 5594987  
 EPA ID: N/R

**Site Name :** WIREROPE WORKS INC | WILLIAMSPORT  
 WIREROPE WORKS | WIREROPE  
 WORKS/WMSPT PLT  
 100 MAYNARD ST | 100 MAYNARD ST PO  
 BOX 3188  
 WILLIAMSPORT, PA

**Database(s) :** [ACT 2 DEED - PA, AFS, AIRS - PA,  
 ARCHIVE AST - PA, ARCHIVE UST - PA,  
 ARCHIVED RCRA TSDf, AST - PA, AUL -  
 PA, BRS, CORRACTS, CORRECTIVE  
 ACTIONS\_2020, DOCKET, ECHO, EFACTS  
 AIRS - PA, EFACTS ENV REMEDIATION -  
 PA, EFACTS NPDES - PA, EFACTS WASTE  
 MGT - PA, EPA UST, FA HWF, FRS, HIST  
 AFS 2, HIST MANIFEST - NY, HIST PCS  
 ENF, HIST PCS FACILITY, ICIS, INACTIVE  
 PCS, LAST - PA, MANIFEST EPA, NPDES -  
 PA, OSHA, PCS ENF, PCS FACILITY, RCRA  
 IC\_EC, RCRA\_NONGEN, RCRA\_SQg,  
 RCRA\_TSDf, VCP - PA] **(cont.)**

HIST AFS 2 **(cont.)**

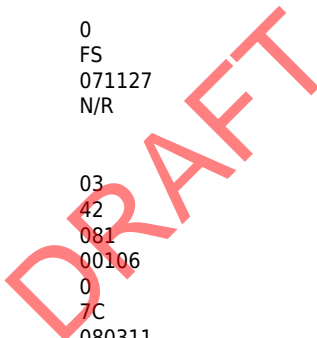
APC : 0  
 ANTI : FS  
 DTA : 071127  
 PAM : N/R

Region : 03  
 STTE : 42  
 County Code : 081  
 PCDS : 00106  
 APC : 0  
 ANTI : 7C  
 DTA : 080311  
 PAM : N/R

Region : 03  
 STTE : 42  
 County Code : 081  
 PCDS : 00106  
 APC : M  
 ANTI : PX  
 DTA : 120120  
 PAM : N/R

Region : 03  
 STTE : 42  
 County Code : 081  
 PCDS : 00106  
 APC : 0  
 ANTI : PP  
 DTA : 080310  
 PAM : N/R

Region : 03  
 STTE : 42  
 County Code : 081



Map Id: 14  
Direction: NW  
Distance: 0.773 mi., 4083 ft.  
Elevation: 526 ft.  
Relative: Lower

Envirosite ID: 5594987  
EPA ID: N/R

**Site Name :** WIREROPE WORKS INC | WILLIAMSPORT  
 WIREROPE WORKS | WIREROPE  
 WORKS/WMSPT PLT  
 100 MAYNARD ST | 100 MAYNARD ST PO  
 BOX 3188  
 WILLIAMSPORT, PA

**Database(s) :** [ACT 2 DEED - PA, AFS, AIRS - PA,  
 ARCHIVE AST - PA, ARCHIVE UST - PA,  
 ARCHIVED RCRA TSDf, AST - PA, AUL -  
 PA, BRS, CORRACTS, CORRECTIVE  
 ACTIONS\_2020, DOCKET, ECHO, EFACTS  
 AIRS - PA, EFACTS ENV REMEDIATION -  
 PA, EFACTS NPDES - PA, EFACTS WASTE  
 MGT - PA, EPA UST, FA HWF, FRS, HIST  
 AFS 2, HIST MANIFEST - NY, HIST PCS  
 ENF, HIST PCS FACILITY, ICIS, INACTIVE  
 PCS, LAST - PA, MANIFEST EPA, NPDES -  
 PA, OSHA, PCS ENF, PCS FACILITY, RCRA  
 IC\_EC, RCRA\_NONGEN, RCRA\_SQg,  
 RCRA\_TSDf, VCP - PA] **(cont.)**

HIST AFS 2 **(cont.)**

PCDS :	00106
APC :	0
ANTI :	PX
DTA :	140711
PAM :	N/R

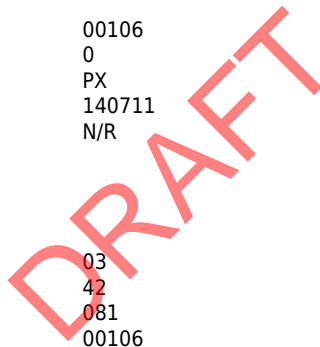
Historical Quarterly 1-3

Region :	03
STTE :	42
County Code :	081
PCDS :	00106
SCH :	3
HDT :	1301
APH :	0

Region :	03
STTE :	42
County Code :	081
PCDS :	00106
SCH :	3
HDT :	1201
APH :	0

Region :	03
STTE :	42
County Code :	081
PCDS :	00106
SCH :	3
HDT :	1303
APH :	0

Region :	03
STTE :	42
County Code :	081



Map Id: 14  
 Direction: NW  
 Distance: 0.773 mi., 4083 ft.  
 Elevation: 526 ft.  
 Relative: Lower

EnviroSite ID: 5594987  
 EPA ID: N/R

**Site Name :** WIREROPE WORKS INC | WILLIAMSPORT  
 WIREROPE WORKS | WIREROPE  
 WORKS/WMSPT PLT  
 100 MAYNARD ST | 100 MAYNARD ST PO  
 BOX 3188  
 WILLIAMSPORT, PA

**Database(s) :** [ACT 2 DEED - PA, AFS, AIRS - PA,  
 ARCHIVE AST - PA, ARCHIVE UST - PA,  
 ARCHIVED RCRA TSDf, AST - PA, AUL -  
 PA, BRS, CORRACTS, CORRECTIVE  
 ACTIONS\_2020, DOCKET, ECHO, EFACTS  
 AIRS - PA, EFACTS ENV REMEDIATION -  
 PA, EFACTS NPDES - PA, EFACTS WASTE  
 MGT - PA, EPA UST, FA HWF, FRS, HIST  
 AFS 2, HIST MANIFEST - NY, HIST PCS  
 ENF, HIST PCS FACILITY, ICIS, INACTIVE  
 PCS, LAST - PA, MANIFEST EPA, NPDES -  
 PA, OSHA, PCS ENF, PCS FACILITY, RCRA  
 IC\_EC, RCRA\_NONGEN, RCRA\_SQg,  
 RCRA\_TSDf, VCP - PA] **(cont.)**

HIST AFS 2 **(cont.)**

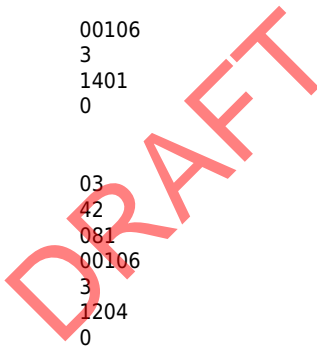
PCDS : 00106  
 SCH : 3  
 HDT : 1401  
 APH : 0

Region : 03  
 STTE : 42  
 County Code : 081  
 PCDS : 00106  
 SCH : 3  
 HDT : 1204  
 APH : 0

Region : 03  
 STTE : 42  
 County Code : 081  
 PCDS : 00106  
 SCH : 3  
 HDT : 1202  
 APH : 0

Region : 03  
 STTE : 42  
 County Code : 081  
 PCDS : 00106  
 SCH : 3  
 HDT : 1304  
 APH : M

Region : 03  
 STTE : 42  
 County Code : 081  
 PCDS : 00106  
 SCH : 3  
 HDT : 1303



Map Id: 14  
 Direction: NW  
 Distance: 0.773 mi., 4083 ft.  
 Elevation: 526 ft.  
 Relative: Lower

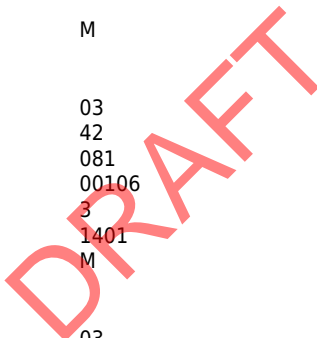
EnviroSite ID: 5594987  
 EPA ID: N/R

**Site Name :** WIREROPE WORKS INC | WILLIAMSPORT  
 WIREROPE WORKS | WIREROPE  
 WORKS/WMSPT PLT  
 100 MAYNARD ST | 100 MAYNARD ST PO  
 BOX 3188  
 WILLIAMSPORT, PA

**Database(s) :** [ACT 2 DEED - PA, AFS, AIRS - PA,  
 ARCHIVE AST - PA, ARCHIVE UST - PA,  
 ARCHIVED RCRA TSDf, AST - PA, AUL -  
 PA, BRS, CORRACTS, CORRECTIVE  
 ACTIONS\_2020, DOCKET, ECHO, EFACTS  
 AIRS - PA, EFACTS ENV REMEDIATION -  
 PA, EFACTS NPDES - PA, EFACTS WASTE  
 MGT - PA, EPA UST, FA HWF, FRS, HIST  
 AFS 2, HIST MANIFEST - NY, HIST PCS  
 ENF, HIST PCS FACILITY, ICIS, INACTIVE  
 PCS, LAST - PA, MANIFEST EPA, NPDES -  
 PA, OSHA, PCS ENF, PCS FACILITY, RCRA  
 IC\_EC, RCRA\_NONGEN, RCRA\_SQg,  
 RCRA\_TSDf, VCP - PA] **(cont.)**

HIST AFS 2 **(cont.)**

APH :	M
Region :	03
STTE :	42
County Code :	081
PCDS :	00106
SCH :	3
HDT :	1401
APH :	M
Region :	03
STTE :	42
County Code :	081
PCDS :	00106
SCH :	3
HDT :	1203
APH :	0



HIST MANIFEST - NY

Facility Name :	WILLIAMSPORT WIREROPE WORKS
Facility Address :	100 MAYNARD ST, WILLIAMSPORT, PA
County :	N/R

Site Details

Handler Name :	WILLIAMSPORT WIREROPE WORKS
Contact Name :	RICHARD G COWDEN
Business Phone Number :	7173274248
Mailing Street 1 :	P O BOX 3188, WILLIAMSPORT, PA 17701
Mailing Country :	USA
Last Date in Agency List :	2017-03-18

Map Id: 14  
 Direction: NW  
 Distance: 0.773 mi., 4083 ft.  
 Elevation: 526 ft.  
 Relative: Lower

EnviroSite ID: 5594987  
 EPA ID: N/R

**Site Name :** WIREROPE WORKS INC | WILLIAMSPORT  
 WIREROPE WORKS | WIREROPE  
 WORKS/WMSPT PLT  
 100 MAYNARD ST | 100 MAYNARD ST PO  
 BOX 3188  
 WILLIAMSPORT, PA

**Database(s) :** [ACT 2 DEED - PA, AFS, AIRS - PA,  
 ARCHIVE AST - PA, ARCHIVE UST - PA,  
 ARCHIVED RCRA TSDf, AST - PA, AUL -  
 PA, BRS, CORRACTS, CORRECTIVE  
 ACTIONS\_2020, DOCKET, ECHO, EFACTS  
 AIRS - PA, EFACTS ENV REMEDIATION -  
 PA, EFACTS NPDES - PA, EFACTS WASTE  
 MGT - PA, EPA UST, FA HWF, FRS, HIST  
 AFS 2, HIST MANIFEST - NY, HIST PCS  
 ENF, HIST PCS FACILITY, ICIS, INACTIVE  
 PCS, LAST - PA, MANIFEST EPA, NPDES -  
 PA, OSHA, PCS ENF, PCS FACILITY, RCRA  
 IC\_EC, RCRA\_NONGEN, RCRA\_SQg,  
 RCRA\_TSDf, VCP - PA] **(cont.)**

HIST MANIFEST - NY **(cont.)**

Hazardous Waste Summary

Generator Shipped Date :	1994-05-17
Generator RCRA ID :	PAD987276573
Manifest Number :	NYB5075649
Manifest Status :	N/R
Transporter 1 RCRA ID :	NYD057770109
Transporter 1 State ID :	NY81888C
Transporter 1 Received Date :	1994-05-17
Transporter 2 RCRA ID :	N/R
Transporter 2 State ID :	N/R
Transporter 2 Received Date :	N/R
TSDf RCRA ID :	NYD049836679
TSDf Received Date :	1994-05-18
Part A Received Date :	N/R
Part B Received Date :	N/R

Hazardous Waste Details

Waste Code :	LEAD
Quantity of Waste :	31080
Units of Quantity :	Pounds
Number of Containers :	1
Type of Container :	Metal boxes, cartons, cases (including roll-offs)
Handling Method :	Landfill
Specific Gravity :	01.00

Hazardous Waste Summary

Generator Shipped Date :	1994-04-11
Generator RCRA ID :	PAD987276573
Manifest Number :	NYB4236255
Manifest Status :	N/R
Transporter 1 RCRA ID :	NYD057770109
Transporter 1 State ID :	NY81888C
Transporter 1 Received Date :	1994-04-11
Transporter 2 RCRA ID :	N/R
Transporter 2 State ID :	N/R

Map Id: 14  
 Direction: NW  
 Distance: 0.773 mi., 4083 ft.  
 Elevation: 526 ft.  
 Relative: Lower

EnviroSite ID: 5594987  
 EPA ID: N/R

**Site Name :** WIREROPE WORKS INC | WILLIAMSPORT  
 WIREROPE WORKS | WIREROPE  
 WORKS/WMSPT PLT  
 100 MAYNARD ST | 100 MAYNARD ST PO  
 BOX 3188  
 WILLIAMSPORT, PA

**Database(s) :** [ACT 2 DEED - PA, AFS, AIRS - PA,  
 ARCHIVE AST - PA, ARCHIVE UST - PA,  
 ARCHIVED RCRA TSDf, AST - PA, AUL -  
 PA, BRS, CORRACTS, CORRECTIVE  
 ACTIONS\_2020, DOCKET, ECHO, EFACTS  
 AIRS - PA, EFACTS ENV REMEDIATION -  
 PA, EFACTS NPDES - PA, EFACTS WASTE  
 MGT - PA, EPA UST, FA HWF, FRS, HIST  
 AFS 2, HIST MANIFEST - NY, HIST PCS  
 ENF, HIST PCS FACILITY, ICIS, INACTIVE  
 PCS, LAST - PA, MANIFEST EPA, NPDES -  
 PA, OSHA, PCS ENF, PCS FACILITY, RCRA  
 IC\_EC, RCRA\_NONGEN, RCRA\_SQg,  
 RCRA\_TSDf, VCP - PA] **(cont.)**

HIST MANIFEST - NY **(cont.)**

Transporter 2 Received Date :	N/R
TSDf RCRA ID :	NYD049836679
TSDf Received Date :	1994-04-12
Part A Received Date :	N/R
Part B Received Date :	N/R

Hazardous Waste Details

Waste Code :	LEAD
Quantity of Waste :	31760
Units of Quantity :	Pounds
Number of Containers :	1
Type of Container :	Metal boxes, cartons, cases (including roll-offs)
Handling Method :	Landfill
Specific Gravity :	01.00

Hazardous Waste Summary

Generator Shipped Date :	1994-03-14
Generator RCRA ID :	PAD987276573
Manifest Number :	NYB4234122
Manifest Status :	N/R
Transporter 1 RCRA ID :	NYD057770109
Transporter 1 State ID :	NY81888C
Transporter 1 Received Date :	1994-03-14
Transporter 2 RCRA ID :	N/R
Transporter 2 State ID :	N/R
Transporter 2 Received Date :	N/R
TSDf RCRA ID :	NYD049836679
TSDf Received Date :	1994-03-17
Part A Received Date :	N/R
Part B Received Date :	N/R



Map Id: 14  
 Direction: NW  
 Distance: 0.773 mi., 4083 ft.  
 Elevation: 526 ft.  
 Relative: Lower

EnviroSite ID: 5594987  
 EPA ID: N/R

**Site Name :** WIREROPE WORKS INC | WILLIAMSPORT  
 WIREROPE WORKS | WIREROPE  
 WORKS/WMSPT PLT  
 100 MAYNARD ST | 100 MAYNARD ST PO  
 BOX 3188  
 WILLIAMSPORT, PA

**Database(s) :** [ACT 2 DEED - PA, AFS, AIRS - PA,  
 ARCHIVE AST - PA, ARCHIVE UST - PA,  
 ARCHIVED RCRA TSDf, AST - PA, AUL -  
 PA, BRS, CORRACTS, CORRECTIVE  
 ACTIONS\_2020, DOCKET, ECHO, EFACTS  
 AIRS - PA, EFACTS ENV REMEDIATION -  
 PA, EFACTS NPDES - PA, EFACTS WASTE  
 MGT - PA, EPA UST, FA HWF, FRS, HIST  
 AFS 2, HIST MANIFEST - NY, HIST PCS  
 ENF, HIST PCS FACILITY, ICIS, INACTIVE  
 PCS, LAST - PA, MANIFEST EPA, NPDES -  
 PA, OSHA, PCS ENF, PCS FACILITY, RCRA  
 IC\_EC, RCRA\_NONGEN, RCRA\_SQg,  
 RCRA\_TSDf, VCP - PA] **(cont.)**

HIST MANIFEST - NY **(cont.)**

Hazardous Waste Details

Waste Code :	LEAD
Quantity of Waste :	33420
Units of Quantity :	Pounds
Number of Containers :	1
Type of Container :	Metal boxes, cartons, cases (including roll-offs)
Handling Method :	Landfill
Specific Gravity :	01.00

HIST PCS ENF

Facility Name :	WILLIAMSPORT WIREROPE WORKS
Facility Address :	100 MAYNARD ST, WILLIAMSPORT, PA 17701

Effective Date :	1997-07-10
Expiration Date :	2002-07-31
NPDES ID :	PAR204825
FRS Facility Site ID :	409158
Primary Facility SIC Code :	3315
Primary Facility SIC Description :	Steel Wire And Related Products
Current Major/Minor Status :	Minor
Facility Type Description :	Privately Owned Facility
Facility Non-Government Contact Name:	N/R
Facility Non-Gov Addresses :	PO BOX 3188, WILLIAMSPORT, PA 17701
Total Actual Average Flow (MGD) :	N/R
Total App. Design Flow (MGD) :	N/R
Pretreat Program Required Indicator :	N/R
State Water Body :	N/R
State Water Body Name :	W BR OW SUSQUEHANNA R (GRAIFUS RUN)
Tribal Land Code :	N/R
Tribal Land Name :	N/R
Contact Office Telephone Number :	N/R
Permit Non-Gov Addresses :	100 MAYNARD ST
Permit Non-Government Contact Name :	N/R
Permit Type Description :	General Permit Covered Facility
Last Date in Agency List :	2015-01-15

Map Id: 14  
 Direction: NW  
 Distance: 0.773 mi., 4083 ft.  
 Elevation: 526 ft.  
 Relative: Lower

EnviroSite ID: 5594987  
 EPA ID: N/R

**Site Name :** WIREROPE WORKS INC | WILLIAMSPORT  
 WIREROPE WORKS | WIREROPE  
 WORKS/WMSPT PLT  
 100 MAYNARD ST | 100 MAYNARD ST PO  
 BOX 3188  
 WILLIAMSPORT, PA

**Database(s) :** [ACT 2 DEED - PA, AFS, AIRS - PA,  
 ARCHIVE AST - PA, ARCHIVE UST - PA,  
 ARCHIVED RCRA TSDf, AST - PA, AUL -  
 PA, BRS, CORRACTS, CORRECTIVE  
 ACTIONS\_2020, DOCKET, ECHO, EFACTS  
 AIRS - PA, EFACTS ENV REMEDIATION -  
 PA, EFACTS NPDES - PA, EFACTS WASTE  
 MGT - PA, EPA UST, FA HWF, FRS, HIST  
 AFS 2, HIST MANIFEST - NY, HIST PCS  
 ENF, HIST PCS FACILITY, ICIS, INACTIVE  
 PCS, LAST - PA, MANIFEST EPA, NPDES -  
 PA, OSHA, PCS ENF, PCS FACILITY, RCRA  
 IC\_EC, RCRA\_NONGEN, RCRA\_SQg,  
 RCRA\_TSDf, VCP - PA] **(cont.)**

HIST PCS ENF **(cont.)**

Facility Name :	WIREROPE WORKS INC.
Facility Address :	100 MAYNARD STREET, WILLIAMSPORT, PA
Registry ID :	110010989500
Inspection County :	14
Qtrs in NC :	1
Formal ENF Act Count :	0
Map :	Y
SNC :	No
RCRA Curr SNC :	No Violation
Latitude :	41.250078
Longitude :	-76.999689
Last Date in Agency List :	2014-03-18

HIST PCS FACILITY

Facility Name :	WILLIAMSPORT WIREROPE WORKS
Facility Address :	100 MAYNARD ST, WILLIAMSPORT, PA 17701
County :	N/R
FRS Facility Site ID :	409158
NPDES ID :	PAR204825
Current Major/Minor Status :	Minor
Facility Type Description :	Privately Owned Facility
Permit Type :	General Permit Covered Facility
Primary Facility SIC Code :	3315
Primary Facility SIC Description :	Steel Wire And Related Products
Total Actual Average Flow (MGD) :	N/R
Total App. Design Flow (MGD) :	N/R
Pretreat Prog Req'd Indicator Description:	N/R
State Water Body Number :	N/R
State Water Body Name :	W BR OW SUSQUEHANNA R (GRAIFUS RUN)
Effective Date :	1997-07-10 00:00:00
Expiration Date :	2002-07-31 00:00:00
Tribal Land Code :	N/R
Tribal Land Name :	N/R

Map Id: 14  
 Direction: NW  
 Distance: 0.773 mi., 4083 ft.  
 Elevation: 526 ft.  
 Relative: Lower

EnviroSite ID: 5594987  
 EPA ID: N/R

**Site Name :** WIREROPE WORKS INC | WILLIAMSPORT  
 WIREROPE WORKS | WIREROPE  
 WORKS/WMSPT PLT  
 100 MAYNARD ST | 100 MAYNARD ST PO  
 BOX 3188  
 WILLIAMSPORT, PA

**Database(s) :** [ACT 2 DEED - PA, AFS, AIRS - PA,  
 ARCHIVE AST - PA, ARCHIVE UST - PA,  
 ARCHIVED RCRA TSDf, AST - PA, AUL -  
 PA, BRS, CORRACTS, CORRECTIVE  
 ACTIONS\_2020, DOCKET, ECHO, EFACTS  
 AIRS - PA, EFACTS ENV REMEDIATION -  
 PA, EFACTS NPDES - PA, EFACTS WASTE  
 MGT - PA, EPA UST, FA HWF, FRS, HIST  
 AFS 2, HIST MANIFEST - NY, HIST PCS  
 ENF, HIST PCS FACILITY, ICIS, INACTIVE  
 PCS, LAST - PA, MANIFEST EPA, NPDES -  
 PA, OSHA, PCS ENF, PCS FACILITY, RCRA  
 IC\_EC, RCRA\_NONGEN, RCRA\_SQg,  
 RCRA\_TSDf, VCP - PA] **(cont.)**

HIST PCS FACILITY **(cont.)**

Facility Contact Name :	N/R
Contact Number :	N/R
Contact Address :	PO BOX 3188, WILLIAMSPORT, PA 17701
Permit Contact Name :	N/R
Permit Contact Address :	100 MAYNARD ST, WILLIAMSPORT, PA 17701
Latitude :	41.25
Longitude :	-77
Last Date in Agency list :	2014-12-10

ICIS

Facility Name :	WILLIAMSPORT WIREROPE WORKS
Facility Address :	100 MAYNARD ST, WILLIAMSPORT, PA 17701

Site Details

NPDES ID :	PAR204825
ICIS Facility Interest ID :	400004312
Facility UIN :	110010989500
Facility Type Code :	Privately Owned Facility
Impaired Waters :	303(D) Listed
Latitude :	41.25
Longitude :	-77
Last Date in Agency List :	2024-01-15

Facility SIC

SIC Code :	3315
SIC Description :	Steel Wire And Related Products

Facility Name :	WIREROPE WORKS INC
Facility Address :	100 MAYNARD ST, WILLIAMSPORT, PA 17701-5809

Map Id: 14  
 Direction: NW  
 Distance: 0.773 mi., 4083 ft.  
 Elevation: 526 ft.  
 Relative: Lower

EnviroSite ID: 5594987  
 EPA ID: N/R

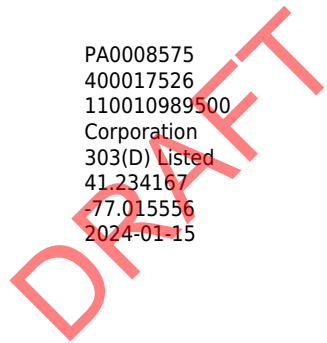
**Site Name :** WIREROPE WORKS INC | WILLIAMSPORT  
 WIREROPE WORKS | WIREROPE  
 WORKS/WMSPT PLT  
 100 MAYNARD ST | 100 MAYNARD ST PO  
 BOX 3188  
 WILLIAMSPORT, PA

**Database(s) :** [ACT 2 DEED - PA, AFS, AIRS - PA,  
 ARCHIVE AST - PA, ARCHIVE UST - PA,  
 ARCHIVED RCRA TSDf, AST - PA, AUL -  
 PA, BRS, CORRACTS, CORRECTIVE  
 ACTIONS\_2020, DOCKET, ECHO, EFACTS  
 AIRS - PA, EFACTS ENV REMEDIATION -  
 PA, EFACTS NPDES - PA, EFACTS WASTE  
 MGT - PA, EPA UST, FA HWF, FRS, HIST  
 AFS 2, HIST MANIFEST - NY, HIST PCS  
 ENF, HIST PCS FACILITY, ICIS, INACTIVE  
 PCS, LAST - PA, MANIFEST EPA, NPDES -  
 PA, OSHA, PCS ENF, PCS FACILITY, RCRA  
 IC\_EC, RCRA\_NONGEN, RCRA\_SQg,  
 RCRA\_TSDf, VCP - PA] **(cont.)**

ICIS **(cont.)**

Site Details

NPDES ID :	PA0008575
ICIS Facility Interest ID :	400017526
Facility UIN :	110010989500
Facility Type Code :	Corporation
Impaired Waters :	303(D) Listed
Latitude :	41.234167
Longitude :	-77.015556
Last Date in Agency List :	2024-01-15



Facility SIC

SIC Code :	3315
SIC Description :	Steel Wire And Related Products

INACTIVE PCS

Issue Date :	2014-09-19
Original Issue Date :	1976-06-16
Effective Date :	2014-10-01
Expiration Date :	2019-09-30
Retirement Date :	2020-09-30
Termination Date :	N/R
Issuing Agency :	State Environmental Organization
Agency Type :	State
Activity ID :	3600000019
External Permit Number :	PA0008575
Facility Type Indicator :	NON-POTW
Permit Type :	NPDES Individual Permit
Major Minor Status :	N
Permit Status :	Expired
Total Design Flow Number :	.05
Actual Average Flow Number :	N/R
State Water Body :	10-C
State Water Body Name :	West Branch Susquehanna River
Permit Name :	WIREROPE WORKS INC
Permit Comp Status :	N/R
RNC Tracking :	Y

Map Id: 14  
 Direction: NW  
 Distance: 0.773 mi., 4083 ft.  
 Elevation: 526 ft.  
 Relative: Lower

EnviroSite ID: 5594987  
 EPA ID: N/R

**Site Name :** WIREROPE WORKS INC | WILLIAMSPORT  
 WIREROPE WORKS | WIREROPE  
 WORKS/WMSPT PLT  
 100 MAYNARD ST | 100 MAYNARD ST PO  
 BOX 3188  
 WILLIAMSPORT, PA

**Database(s) :** [ACT 2 DEED - PA, AFS, AIRS - PA,  
 ARCHIVE AST - PA, ARCHIVE UST - PA,  
 ARCHIVED RCRA TSDf, AST - PA, AUL -  
 PA, BRS, CORRACTS, CORRECTIVE  
 ACTIONS\_2020, DOCKET, ECHO, EFACTS  
 AIRS - PA, EFACTS ENV REMEDIATION -  
 PA, EFACTS NPDES - PA, EFACTS WASTE  
 MGT - PA, EPA UST, FA HWF, FRS, HIST  
 AFS 2, HIST MANIFEST - NY, HIST PCS  
 ENF, HIST PCS FACILITY, ICIS, INACTIVE  
 PCS, LAST - PA, MANIFEST EPA, NPDES -  
 PA, OSHA, PCS ENF, PCS FACILITY, RCRA  
 IC\_EC, RCRA\_NONGEN, RCRA\_SQg,  
 RCRA\_TSDf, VCP - PA] **(cont.)**

INACTIVE PCS **(cont.)**

Master External Permit Number :	N/R
TMDL Interface :	N/R
EDMR Authorization :	N
Pretreatment Indicator :	N/R
Last Date in Agency List :	2024-01-16
Issue Date :	2008-01-25
Original Issue Date :	1976-06-16
Effective Date :	2008-02-01
Expiration Date :	2013-01-31
Retirement Date :	2014-09-30
Termination Date :	N/R
Issuing Agency :	N/R
Agency Type :	State
Activity ID :	600086322
External Permit Number :	PA0008575
Facility Type Indicator :	NON-POTW
Permit Type :	NPDES Individual Permit
Major Minor Status :	N
Permit Status :	Expired
Total Design Flow Number :	.05
Actual Average Flow Number :	N/R
State Water Body :	18668
State Water Body Name :	STRM SEW TO W BRANCH SUSQUEHANNA RV
Permit Name :	Wirerope Works Inc
Permit Comp Status :	N/R
RNC Tracking :	Y
Master External Permit Number :	N/R
TMDL Interface :	N/R
EDMR Authorization :	N
Pretreatment Indicator :	N/R
Last Date in Agency List :	2024-01-16
Issue Date :	1997-11-01
Original Issue Date :	1976-06-16
Effective Date :	1997-11-01
Expiration Date :	2002-09-30

Map Id: 14  
 Direction: NW  
 Distance: 0.773 mi., 4083 ft.  
 Elevation: 526 ft.  
 Relative: Lower

EnviroSite ID: 5594987  
 EPA ID: N/R

**Site Name :** WIREROPE WORKS INC | WILLIAMSPORT  
 WIREROPE WORKS | WIREROPE  
 WORKS/WMSPT PLT  
 100 MAYNARD ST | 100 MAYNARD ST PO  
 BOX 3188  
 WILLIAMSPORT, PA

**Database(s) :** [ACT 2 DEED - PA, AFS, AIRS - PA,  
 ARCHIVE AST - PA, ARCHIVE UST - PA,  
 ARCHIVED RCRA TSDf, AST - PA, AUL -  
 PA, BRS, CORRACTS, CORRECTIVE  
 ACTIONS\_2020, DOCKET, ECHO, EFACTS  
 AIRS - PA, EFACTS ENV REMEDIATION -  
 PA, EFACTS NPDES - PA, EFACTS WASTE  
 MGT - PA, EPA UST, FA HWF, FRS, HIST  
 AFS 2, HIST MANIFEST - NY, HIST PCS  
 ENF, HIST PCS FACILITY, ICIS, INACTIVE  
 PCS, LAST - PA, MANIFEST EPA, NPDES -  
 PA, OSHA, PCS ENF, PCS FACILITY, RCRA  
 IC\_EC, RCRA\_NONGEN, RCRA\_SQg,  
 RCRA\_TSDf, VCP - PA] **(cont.)**

INACTIVE PCS **(cont.)**

Retirement Date :	N/R
Termination Date :	N/R
Issuing Agency :	N/R
Agency Type :	State
Activity ID :	400029021
External Permit Number :	PA0008575
Facility Type Indicator :	NON-POTW
Permit Type :	NPDES Individual Permit
Major Minor Status :	M
Permit Status :	Expired
Total Design Flow Number :	.072
Actual Average Flow Number :	N/R
State Water Body :	02050206
State Water Body Name :	STRM SEW TO W BRANCH SUSQUEHANNA RV
Permit Name :	WIREROPE WORKS INC
Permit Comp Status :	N
RNC Tracking :	Y
Master External Permit Number :	N/R
TMDL Interface :	N/R
EDMR Authorization :	N
Pretreatment Indicator :	N/R
Last Date in Agency List :	2024-01-16

Issue Date :	1997-07-10
Original Issue Date :	1997-07-10
Effective Date :	1997-07-10
Expiration Date :	2002-07-31
Retirement Date :	N/R
Termination Date :	2000-07-24
Issuing Agency :	N/R
Agency Type :	State
Activity ID :	400043774
External Permit Number :	PAR204825
Facility Type Indicator :	NON-POTW
Permit Type :	General Permit Covered Facility-NPDES)
Major Minor Status :	N
Permit Status :	Terminated
Total Design Flow Number :	N/R

Map Id: 14  
 Direction: NW  
 Distance: 0.773 mi., 4083 ft.  
 Elevation: 526 ft.  
 Relative: Lower

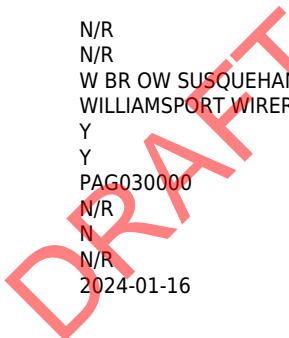
EnviroSite ID: 5594987  
 EPA ID: N/R

**Site Name :** WIREROPE WORKS INC | WILLIAMSPORT  
 WIREROPE WORKS | WIREROPE  
 WORKS/WMSPT PLT  
 100 MAYNARD ST | 100 MAYNARD ST PO  
 BOX 3188  
 WILLIAMSPORT, PA

**Database(s) :** [ACT 2 DEED - PA, AFS, AIRS - PA,  
 ARCHIVE AST - PA, ARCHIVE UST - PA,  
 ARCHIVED RCRA TSD, AST - PA, AUL -  
 PA, BRS, CORRACTS, CORRECTIVE  
 ACTIONS\_2020, DOCKET, ECHO, EFACTS  
 AIRS - PA, EFACTS ENV REMEDIATION -  
 PA, EFACTS NPDES - PA, EFACTS WASTE  
 MGT - PA, EPA UST, FA HWF, FRS, HIST  
 AFS 2, HIST MANIFEST - NY, HIST PCS  
 ENF, HIST PCS FACILITY, ICIS, INACTIVE  
 PCS, LAST - PA, MANIFEST EPA, NPDES -  
 PA, OSHA, PCS ENF, PCS FACILITY, RCRA  
 IC\_EC, RCRA\_NONGEN, RCRA\_SQG,  
 RCRA\_TSD, VCP - PA] **(cont.)**

INACTIVE PCS **(cont.)**

Actual Average Flow Number :	N/R
State Water Body :	N/R
State Water Body Name :	W BR OW SUSQUEHANNA R (GRAIFUS RUN)
Permit Name :	WILLIAMSPORT WIREROPE WORKS IN
Permit Comp Status :	Y
RNC Tracking :	Y
Master External Permit Number :	PAG030000
TMDL Interface :	N/R
EDMR Authorization :	N
Pretreatment Indicator :	N/R
Last Date in Agency List :	2024-01-16



LAST - PA

Facility Name :	WIREROPE WORKS
Facility Address :	100 MAYNARD ST, WILLIAMSPORT, PA 17701-5809
County :	Lycoming

Confirmed Date :	2008-07-30
Facility ID :	601661
Status Date :	2008-07-30
Status :	Interim or Remedial Actions Initiated
Substance :	Inorganics
Suspect Date :	2008-02-14
Tank :	007A
Horizontal Ref Datum :	WGS84
Altitude Datum :	N/R
Impact :	Surface Water
Municipality :	Williamsport City
Program Other ID :	41-15015
Region :	EP NC Rgnl Off Williamsport
Release Discovered :	N/R
Source Cause of Release :	HOSE - Product Delivery Hose Rupture
Source of Notification :	OWNER - Facility Owner
CASRN :	N/R
Chemical :	N/R
Client :	WIREROPE WORKS INC
Client ID :	227262

Map Id: 14  
 Direction: NW  
 Distance: 0.773 mi., 4083 ft.  
 Elevation: 526 ft.  
 Relative: Lower

Envirosite ID: 5594987  
 EPA ID: N/R

**Site Name :** WIREROPE WORKS INC | WILLIAMSPORT  
 WIREROPE WORKS | WIREROPE  
 WORKS/WMSPT PLT  
 100 MAYNARD ST | 100 MAYNARD ST PO  
 BOX 3188  
 WILLIAMSPORT, PA

**Database(s) :** [ACT 2 DEED - PA, AFS, AIRS - PA,  
 ARCHIVE AST - PA, ARCHIVE UST - PA,  
 ARCHIVED RCRA TSDF, AST - PA, AUL -  
 PA, BRS, CORRACTS, CORRECTIVE  
 ACTIONS\_2020, DOCKET, ECHO, EFACTS  
 AIRS - PA, EFACTS ENV REMEDIATION -  
 PA, EFACTS NPDES - PA, EFACTS WASTE  
 MGT - PA, EPA UST, FA HWF, FRS, HIST  
 AFS 2, HIST MANIFEST - NY, HIST PCS  
 ENF, HIST PCS FACILITY, ICIS, INACTIVE  
 PCS, LAST - PA, MANIFEST EPA, NPDES -  
 PA, OSHA, PCS ENF, PCS FACILITY, RCRA  
 IC\_EC, RCRA\_NONGEN, RCRA\_SQG,  
 RCRA\_TSDF, VCP - PA] **(cont.)**

LAST - PA **(cont.)**

Incident ID :	39312
Incident Type :	AST - Aboveground storage tank system
Incident Description :	2/14/08 RELEASE OF 150 GALL. OF HYDROCHLORIC ACID FROM TANK 007A.
Comment :	N/R
Latitude :	41.233563
Longitude :	-77.019451
Last Date in Agency List :	2023-11-07
Confirmed Date :	2008-07-30
Facility ID :	601661
Status Date :	2008-07-30
Status :	Interim or Remedial Actions Initiated
Substance :	N/R
Suspect Date :	2008-02-14
Tank :	007A
Horizontal Ref Datum :	WGS84
Altitude Datum :	N/R
Impact :	Soil
Municipality :	Williamsport City
Program Other ID :	41-15015
Region :	EP NC Rgnl Off Williamsport
Release Discovered :	N/R
Source Cause of Release :	HOSE - Product Delivery Hose Rupture
Source of Notification :	OWNER - Facility Owner
CASRN :	N/R
Chemical :	N/R
Client :	WIREROPE WORKS INC
Client ID :	227262
Incident ID :	39312
Incident Type :	AST - Aboveground storage tank system
Incident Description :	2/14/08 RELEASE OF 150 GALL. OF HYDROCHLORIC ACID FROM TANK 007A.
Comment :	N/R
Latitude :	41.233563
Longitude :	-77.019451
Last Date in Agency List :	2023-11-07



Map Id: 14  
 Direction: NW  
 Distance: 0.773 mi., 4083 ft.  
 Elevation: 526 ft.  
 Relative: Lower

**Site Name :** WIREROPE WORKS INC | WILLIAMSPORT  
 WIREROPE WORKS | WIREROPE  
 WORKS/WMSPT PLT  
 100 MAYNARD ST | 100 MAYNARD ST PO  
 BOX 3188  
 WILLIAMSPORT, PA

**Database(s) :** [ACT 2 DEED - PA, AFS, AIRS - PA,  
 ARCHIVE AST - PA, ARCHIVE UST - PA,  
 ARCHIVED RCRA TSDf, AST - PA, AUL -  
 PA, BRS, CORRACTS, CORRECTIVE  
 ACTIONS\_2020, DOCKET, ECHO, EFACTS  
 AIRS - PA, EFACTS ENV REMEDIATION -  
 PA, EFACTS NPDES - PA, EFACTS WASTE  
 MGT - PA, EPA UST, FA HWF, FRS, HIST  
 AFS 2, HIST MANIFEST - NY, HIST PCS  
 ENF, HIST PCS FACILITY, ICIS, INACTIVE  
 PCS, LAST - PA, MANIFEST EPA, NPDES -  
 PA, OSHA, PCS ENF, PCS FACILITY, RCRA  
 IC\_EC, RCRA\_NONGEN, RCRA\_SQg,  
 RCRA\_TSDf, VCP - PA] **(cont.)**

EnviroSite ID: 5594987  
 EPA ID: N/R

MANIFEST EPA

Manifest Details

Details for this site have been truncated due to the large number of available details for this site within this dataset. For the complete details for this site, contact your EnviroSite account representative for a complimentary site report containing all of the details available.

Manifest Number : 024592570JJK  
 Shipped Date : 2023-02-23  
 Updated Date : 2023-04-18  
 Received Date : 2023-03-07  
 Status : Signed  
 Generator ID : PAD987276573  
 Generator Name : WIREROPE WORKS  
 Generator Address : 100 MAYNARD STREET, WILLIAMSPORT, PA 17701  
 Generator Mailing : 100 MAYNARD STREET, WILLIAMSPORT, PA 17701  
 Generator Contact : N/R  
 Destination ID : PAD067098822  
 Destination Name : CYCLE CHEM, INC  
 Destination Mailing : 550 INDUSTRIAL DRIVE, LEWISBERRY, PA 17339  
 Destination Address : 550 INDUSTRIAL DRIVE, LEWISBERRY, PA 17339  
 Destination Contact : N/R  
 Submission Type : DataImage5Copy  
 Origin Type : Service  
 Manifest Residue : N  
 Rejection : N  
 Last Date in Agency List : 2023-12-14

Waste Details

Waste Line Number : 1  
 Is DOT Hazardous : Y  
 DOT ID Number : UN1993  
 DOT Information : UN1993, Waste Flammable liquids, n.o.s. (contains stoddard solvent), 3 ,  
 II  
 Non Waste Description : N/R  
 Quantity : 400 Pounds  
 Quantity Tons, Acute, Non-Acute : 0.2, 0, 0.2  
 Quantity Kg, Acute, Non-Acute : 0, 181.406

Map Id: 14  
 Direction: NW  
 Distance: 0.773 mi., 4083 ft.  
 Elevation: 526 ft.  
 Relative: Lower

EnviroSite ID: 5594987  
 EPA ID: N/R

**Site Name :** WIREROPE WORKS INC | WILLIAMSPORT  
 WIREROPE WORKS | WIREROPE  
 WORKS/WMSPT PLT  
 100 MAYNARD ST | 100 MAYNARD ST PO  
 BOX 3188  
 WILLIAMSPORT, PA

**Database(s) :** [ACT 2 DEED - PA, AFS, AIRS - PA,  
 ARCHIVE AST - PA, ARCHIVE UST - PA,  
 ARCHIVED RCRA TSDf, AST - PA, AUL -  
 PA, BRS, CORRACTS, CORRECTIVE  
 ACTIONS\_2020, DOCKET, ECHO, EFACTS  
 AIRS - PA, EFACTS ENV REMEDIATION -  
 PA, EFACTS NPDES - PA, EFACTS WASTE  
 MGT - PA, EPA UST, FA HWF, FRS, HIST  
 AFS 2, HIST MANIFEST - NY, HIST PCS  
 ENF, HIST PCS FACILITY, ICIS, INACTIVE  
 PCS, LAST - PA, MANIFEST EPA, NPDES -  
 PA, OSHA, PCS ENF, PCS FACILITY, RCRA  
 IC\_EC, RCRA\_NONGEN, RCRA\_SQg,  
 RCRA\_TSDf, VCP - PA] **(cont.)**

MANIFEST EPA **(cont.)**

Quantity Tons, Haz, Non-Haz :	0.2,
Quantity Kg, Haz, Non-Haz :	181.406,
Management Method :	H141 - STORAGE, BULKING AND/OR TRANSFER OFF SITE
Is EPA Waste :	Y
Federal Code :	D001
State Code :	N/R

Manifest Details

Manifest Number :	024592511JJK
Shipped Date :	2023-02-16
Updated Date :	2023-04-11
Received Date :	2023-02-21
Status :	Signed
Generator ID :	PAD987276573
Generator Name :	WIREROPE WORKS
Generator Address :	100 MAYNARD STREET, WILLIAMSPORT, PA 17701
Generator Mailing :	100 MAYNARD STREET, WILLIAMSPORT, PA 17701
Generator Contact :	N/R
Destination ID :	PAD067098822
Destination Name :	CYCLE CHEM, INC
Destination Mailing :	550 INDUSTRIAL DRIVE, LEWISBERRY, PA 17339
Destination Address :	550 INDUSTRIAL DRIVE, LEWISBERRY, PA 17339
Destination Contact :	N/R
Submission Type :	DataImage5Copy
Origin Type :	Service
Manifest Residue :	N
Rejection :	N
Last Date in Agency List :	2023-12-14

Waste Details

Waste Line Number :	1
Is DOT Hazardous :	Y
DOT ID Number :	UN3264
DOT Information :	RQ, UN3264, Waste Corrosive liquid, acidic, inorganic, n.o.s. , 8 , II
Non Waste Description :	N/R

Map Id: 14  
 Direction: NW  
 Distance: 0.773 mi., 4083 ft.  
 Elevation: 526 ft.  
 Relative: Lower

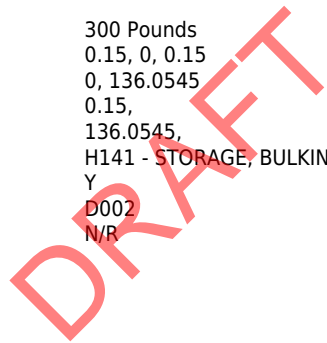
EnviroSite ID: 5594987  
 EPA ID: N/R

**Site Name :** WIREROPE WORKS INC | WILLIAMSPORT  
 WIREROPE WORKS | WIREROPE  
 WORKS/WMSPT PLT  
 100 MAYNARD ST | 100 MAYNARD ST PO  
 BOX 3188  
 WILLIAMSPORT, PA

**Database(s) :** [ACT 2 DEED - PA, AFS, AIRS - PA,  
 ARCHIVE AST - PA, ARCHIVE UST - PA,  
 ARCHIVED RCRA TSDf, AST - PA, AUL -  
 PA, BRS, CORRACTS, CORRECTIVE  
 ACTIONS\_2020, DOCKET, ECHO, EFACTS  
 AIRS - PA, EFACTS ENV REMEDIATION -  
 PA, EFACTS NPDES - PA, EFACTS WASTE  
 MGT - PA, EPA UST, FA HWF, FRS, HIST  
 AFS 2, HIST MANIFEST - NY, HIST PCS  
 ENF, HIST PCS FACILITY, ICIS, INACTIVE  
 PCS, LAST - PA, MANIFEST EPA, NPDES -  
 PA, OSHA, PCS ENF, PCS FACILITY, RCRA  
 IC\_EC, RCRA\_NONGEN, RCRA\_SQg,  
 RCRA\_TSDf, VCP - PA] **(cont.)**

MANIFEST EPA **(cont.)**

Quantity : 300 Pounds  
 Quantity Tons, Acute, Non-Acute : 0.15, 0, 0.15  
 Quantity Kg, Acute, Non-Acute : 0, 136.0545  
 Quantity Tons, Haz, Non-Haz : 0.15,  
 Quantity Kg, Haz, Non-Haz : 136.0545,  
 Management Method : H141 - STORAGE, BULKING AND/OR TRANSFER OFF SITE  
 Is EPA Waste : Y  
 Federal Code : D002  
 State Code : N/R



Manifest Details

Manifest Number : 008355576SKS  
 Shipped Date : 2023-01-13  
 Updated Date : 2023-02-12  
 Received Date : 2023-01-19  
 Status : Signed  
 Generator ID : PAD987276573  
 Generator Name : Wire Rope Works Incorporated  
 Generator Address : 100 Maynard St, WILLIAMSPORT, PA 17701  
 Generator Mailing : 100 Maynard St, Williamsport, PA 17701  
 Generator Contact : Wire Rope Works Incorporated  
 Destination ID : KYD053348108  
 Destination Name : Safety-Kleen Systems, Inc.  
 Destination Mailing : 3700 LaGrange Road, Smithfield, KY 40068  
 Destination Address : 3700 LaGrange Road, Smithfield, KY 40068  
 Destination Contact : N/R  
 Submission Type : DataImage5Copy  
 Origin Type : Service  
 Manifest Residue : N  
 Rejection : N  
 Last Date in Agency List : 2023-12-14

Waste Details

Waste Line Number : 1  
 Is DOT Hazardous : Y

Map Id: 14  
 Direction: NW  
 Distance: 0.773 mi., 4083 ft.  
 Elevation: 526 ft.  
 Relative: Lower

**Site Name :** WIREROPE WORKS INC | WILLIAMSPORT  
 WIREROPE WORKS | WIREROPE  
 WORKS/WMSPT PLT  
 100 MAYNARD ST | 100 MAYNARD ST PO  
 BOX 3188  
 WILLIAMSPORT, PA

**Database(s) :** [ACT 2 DEED - PA, AFS, AIRS - PA,  
 ARCHIVE AST - PA, ARCHIVE UST - PA,  
 ARCHIVED RCRA TSDf, AST - PA, AUL -  
 PA, BRS, CORRACTS, CORRECTIVE  
 ACTIONS\_2020, DOCKET, ECHO, EFACTS  
 AIRS - PA, EFACTS ENV REMEDIATION -  
 PA, EFACTS NPDES - PA, EFACTS WASTE  
 MGT - PA, EPA UST, FA HWF, FRS, HIST  
 AFS 2, HIST MANIFEST - NY, HIST PCS  
 ENF, HIST PCS FACILITY, ICIS, INACTIVE  
 PCS, LAST - PA, MANIFEST EPA, NPDES -  
 PA, OSHA, PCS ENF, PCS FACILITY, RCRA  
 IC\_EC, RCRA\_NONGEN, RCRA\_SQg,  
 RCRA\_TSDf, VCP - PA] **(cont.)**

EnviroSite ID: 5594987  
 EPA ID: N/R

MANIFEST EPA **(cont.)**

DOT ID Number :	UN1263
DOT Information :	UN1263, WASTE UN1263, WASTE PAINT, 3, PG II, 3, PG II
Non Waste Description :	N/R
Quantity :	20 Pounds
Quantity Tons, Acute, Non-Acute :	0.01, 0, 0.01
Quantity Kg, Acute, Non-Acute :	0, 9.0703
Quantity Tons, Haz, Non-Haz :	0.01, 0
Quantity Kg, Haz, Non-Haz :	9.0703, 0
Management Method :	H061 - FUEL BLENDING
Is EPA Waste :	Y
Federal Code :	D001, D005, D006, D007, D008, D035, F003, F005
State Code :	N/R

Manifest Details

Manifest Number :	008355533SKS
Shipped Date :	2022-06-29
Updated Date :	2022-09-12
Received Date :	2022-08-18
Status :	Signed
Generator ID :	PAD987276573
Generator Name :	Wire Rope Works Incorporated
Generator Address :	100 Maynard St, WILLIAMSPORT, PA 17701
Generator Mailing :	100 Maynard St, Williamsport, PA 17701
Generator Contact :	Wire Rope Works Incorporated
Destination ID :	KYD053348108
Destination Name :	Safety-Kleen Systems, Inc.
Destination Mailing :	3700 LaGrange Road, Smithfield, KY 40068
Destination Address :	3700 LaGrange Road, Smithfield, KY 40068
Destination Contact :	N/R
Submission Type :	DataImage5Copy
Origin Type :	Service
Manifest Residue :	N
Rejection :	N
Last Date in Agency List :	2023-12-14

Map Id: 14  
 Direction: NW  
 Distance: 0.773 mi., 4083 ft.  
 Elevation: 526 ft.  
 Relative: Lower

EnviroSite ID: 5594987  
 EPA ID: N/R

**Site Name :** WIREROPE WORKS INC | WILLIAMSPORT  
 WIREROPE WORKS | WIREROPE  
 WORKS/WMSPT PLT  
 100 MAYNARD ST | 100 MAYNARD ST PO  
 BOX 3188  
 WILLIAMSPORT, PA

**Database(s) :** [ACT 2 DEED - PA, AFS, AIRS - PA,  
 ARCHIVE AST - PA, ARCHIVE UST - PA,  
 ARCHIVED RCRA TSDf, AST - PA, AUL -  
 PA, BRS, CORRACTS, CORRECTIVE  
 ACTIONS\_2020, DOCKET, ECHO, EFACTS  
 AIRS - PA, EFACTS ENV REMEDIATION -  
 PA, EFACTS NPDES - PA, EFACTS WASTE  
 MGT - PA, EPA UST, FA HWF, FRS, HIST  
 AFS 2, HIST MANIFEST - NY, HIST PCS  
 ENF, HIST PCS FACILITY, ICIS, INACTIVE  
 PCS, LAST - PA, MANIFEST EPA, NPDES -  
 PA, OSHA, PCS ENF, PCS FACILITY, RCRA  
 IC\_EC, RCRA\_NONGEN, RCRA\_SQg,  
 RCRA\_TSDf, VCP - PA] **(cont.)**

MANIFEST EPA **(cont.)**

Waste Details

Waste Line Number :	1
Is DOT Hazardous :	Y
DOT ID Number :	UN1263
DOT Information :	UN1263, WASTE UN1263, WASTE PAINT, 3, PG II, 3, PG II
Non Waste Description :	N/R
Quantity :	100 Pounds
Quantity Tons, Acute, Non-Acute :	0.05, 0, 0.05
Quantity Kg, Acute, Non-Acute :	0, 45.3515
Quantity Tons, Haz, Non-Haz :	0.05, 0
Quantity Kg, Haz, Non-Haz :	45.3515, 0
Management Method :	H061 - FUEL BLENDING
Is EPA Waste :	Y
Federal Code :	D001, D005, D006, D007, D008, D035, F003, F005
State Code :	N/R

Manifest Details

Manifest Number :	008355518SKS
Shipped Date :	2022-06-01
Updated Date :	2022-07-15
Received Date :	2022-06-24
Status :	Signed
Generator ID :	PAD987276573
Generator Name :	Wire Rope Works Incorporated
Generator Address :	100 Maynard St, WILLIAMSPORT, PA 17701
Generator Mailing :	100 Maynard St, Williamsport, PA 17701
Generator Contact :	Wire Rope Works Incorporated
Destination ID :	KYD053348108
Destination Name :	Safety-Kleen Systems, Inc.
Destination Mailing :	3700 LaGrange Road, Smithfield, KY 40068
Destination Address :	3700 LaGrange Road, Smithfield, KY 40068
Destination Contact :	N/R
Submission Type :	DataImage5Copy
Origin Type :	Service
Manifest Residue :	N
Rejection :	N
Last Date in Agency List :	2023-12-14

Map Id: 14  
 Direction: NW  
 Distance: 0.773 mi., 4083 ft.  
 Elevation: 526 ft.  
 Relative: Lower

**Site Name :** WIREROPE WORKS INC | WILLIAMSPORT  
 WIREROPE WORKS | WIREROPE  
 WORKS/WMSPT PLT  
 100 MAYNARD ST | 100 MAYNARD ST PO  
 BOX 3188  
 WILLIAMSPORT, PA

**Database(s) :** [ACT 2 DEED - PA, AFS, AIRS - PA,  
 ARCHIVE AST - PA, ARCHIVE UST - PA,  
 ARCHIVED RCRA TSDf, AST - PA, AUL -  
 PA, BRS, CORRACTS, CORRECTIVE  
 ACTIONS\_2020, DOCKET, ECHO, EFACTS  
 AIRS - PA, EFACTS ENV REMEDIATION -  
 PA, EFACTS NPDES - PA, EFACTS WASTE  
 MGT - PA, EPA UST, FA HWF, FRS, HIST  
 AFS 2, HIST MANIFEST - NY, HIST PCS  
 ENF, HIST PCS FACILITY, ICIS, INACTIVE  
 PCS, LAST - PA, MANIFEST EPA, NPDES -  
 PA, OSHA, PCS ENF, PCS FACILITY, RCRA  
 IC\_EC, RCRA\_NONGEN, RCRA\_SQg,  
 RCRA\_TSDf, VCP - PA] **(cont.)**

Envirosite ID: 5594987  
 EPA ID: N/R

MANIFEST EPA **(cont.)**

Waste Details

Waste Line Number :	1
Is DOT Hazardous :	Y
DOT ID Number :	UN1263
DOT Information :	UN1263, WASTE UN1263, WASTE PAINT, 3, PG II, 3, PG II
Non Waste Description :	N/R
Quantity :	50 Pounds
Quantity Tons, Acute, Non-Acute :	0.025, 0, 0.025
Quantity Kg, Acute, Non-Acute :	0, 22.67575
Quantity Tons, Haz, Non-Haz :	0.025, 0
Quantity Kg, Haz, Non-Haz :	22.67575, 0
Management Method :	H061 - FUEL BLENDING
Is EPA Waste :	Y
Federal Code :	D001, D005, D006, D007, D008, D035, F003, F005
State Code :	N/R

NPDES - PA

Facility Name :	WILLIAMSPORT WIREROPE WORKS INC
Facility Address :	100 MAYNARD ST, PO BOX 3188, WILLIAMSPORT, PA 17701-5809
County :	Lycoming

Facility ID :	492387
Facility Type :	Stormwater-Industrial
Facility Status :	Inactive
Permit :	PAR204825
Region :	NCRO
Municipality :	Williamsport City
Client ID :	83384
Client Name :	WILLIAMSPORT WIRE ROPE INC
Joint Permittee :	No
Fee Category :	Permit Terminated
Major Minor Status :	N/R
Latest Permit Issuance Date :	1997-07-10
Permit Effective Date :	1997-08-01
Permit Expiration Date :	N/R
Location Address Contact :	N/R
Location Address Phone :	N/R

Map Id: 14  
 Direction: NW  
 Distance: 0.773 mi., 4083 ft.  
 Elevation: 526 ft.  
 Relative: Lower

EnviroSite ID: 5594987  
 EPA ID: N/R

**Site Name :** WIREROPE WORKS INC | WILLIAMSPORT  
 WIREROPE WORKS | WIREROPE  
 WORKS/WMSPT PLT  
 100 MAYNARD ST | 100 MAYNARD ST PO  
 BOX 3188  
 WILLIAMSPORT, PA

**Database(s) :** [ACT 2 DEED - PA, AFS, AIRS - PA,  
 ARCHIVE AST - PA, ARCHIVE UST - PA,  
 ARCHIVED RCRA TSDf, AST - PA, AUL -  
 PA, BRS, CORRACTS, CORRECTIVE  
 ACTIONS\_2020, DOCKET, ECHO, EFACTS  
 AIRS - PA, EFACTS ENV REMEDIATION -  
 PA, EFACTS NPDES - PA, EFACTS WASTE  
 MGT - PA, EPA UST, FA HWF, FRS, HIST  
 AFS 2, HIST MANIFEST - NY, HIST PCS  
 ENF, HIST PCS FACILITY, ICIS, INACTIVE  
 PCS, LAST - PA, MANIFEST EPA, NPDES -  
 PA, OSHA, PCS ENF, PCS FACILITY, RCRA  
 IC\_EC, RCRA\_NONGEN, RCRA\_SQg,  
 RCRA\_TSDf, VCP - PA] **(cont.)**

NPDES - PA **(cont.)**

Location Address Email : N/R  
 Mailing Address : N/R  
 Mailing Address Contact : N/R  
 Mailing Address Phone : N/R  
 Mailing Address Email : N/R  
 Primary SIC Code : 3315 - STEEL WIREDRAWING AND STEEL NAILS AND SPIKES  
 Additional SIC Code : 4952 - SEWERAGE SYSTEMS  
 Last Date in Agency List : 2024-01-09

Facility Name : WIREROPE WORKS INC  
 Facility Address : 100 MAYNARD ST, WILLIAMSPORT, PA 17701-5809  
 County : Lycoming

Facility ID : 487736  
 Facility Type : Industrial Waste  
 Facility Status : Active  
 Permit : PA0008575  
 Region : NCRO  
 Municipality : Williamsport City  
 Client ID : 227262  
 Client Name : WIREROPE WORKS INC  
 Joint Permittee : No  
 Fee Category : Minor IW Facility with ELG  
 Major Minor Status : MINOR  
 Latest Permit Issuance Date : 2020-09-17  
 Permit Effective Date : 2020-10-01  
 Permit Expiration Date : 2025-09-30  
 Location Address Contact : GLENROY L MARKS  
 Location Address Phone : (570) 327-4233  
 Location Address Email : m.catino@wireropeworks.com  
 Mailing Address : 100 MAYNARD ST WILLIAMSPORT, PA 17701-5809  
 Mailing Address Contact : VIRGIL PROBASCO  
 Mailing Address Phone : (570) 327-4239  
 Mailing Address Email : N/R  
 Primary SIC Code : 3315 - STEEL WIREDRAWING AND STEEL NAILS AND SPIKES  
 Additional SIC Code : N/R  
 Last Date in Agency List : 2024-01-09

Map Id: 14  
 Direction: NW  
 Distance: 0.773 mi., 4083 ft.  
 Elevation: 526 ft.  
 Relative: Lower

EnviroSite ID: 5594987  
 EPA ID: N/R

**Site Name :** WIREROPE WORKS INC | WILLIAMSPORT  
 WIREROPE WORKS | WIREROPE  
 WORKS/WMSPT PLT  
 100 MAYNARD ST | 100 MAYNARD ST PO  
 BOX 3188  
 WILLIAMSPORT, PA

**Database(s) :** [ACT 2 DEED - PA, AFS, AIRS - PA,  
 ARCHIVE AST - PA, ARCHIVE UST - PA,  
 ARCHIVED RCRA TSDf, AST - PA, AUL -  
 PA, BRS, CORRACTS, CORRECTIVE  
 ACTIONS\_2020, DOCKET, ECHO, EFACTS  
 AIRS - PA, EFACTS ENV REMEDIATION -  
 PA, EFACTS NPDES - PA, EFACTS WASTE  
 MGT - PA, EPA UST, FA HWF, FRS, HIST  
 AFS 2, HIST MANIFEST - NY, HIST PCS  
 ENF, HIST PCS FACILITY, ICIS, INACTIVE  
 PCS, LAST - PA, MANIFEST EPA, NPDES -  
 PA, OSHA, PCS ENF, PCS FACILITY, RCRA  
 IC\_EC, RCRA\_NONGEN, RCRA\_SQg,  
 RCRA\_TSDf, VCP - PA] **(cont.)**

OSHA

Facility Name : WILLIAMSPORT WIREROPE WORKS INC  
 Facility Address : 100 MAYNARD STREET, WILLIAMSPORT, PA 17701

Site Details

Activity Number : 106472574  
 Reporting ID : 0317700  
 Open Date : 1993-03-10  
 Conference Closed : 1993-03-25  
 Case Closed : 1994-07-13  
 Case Mod Date : N/R  
 Owner Type : Private  
 Advance Notice : Y  
 Safety/Health : Health  
 Number in Establishment : 300  
 SIC : 3315 - STEEL WIREDRAWING AND STEEL NAILS AND SPIKES  
 NAICS : 000000  
 Inspection Type : Referral  
 Inspection Scope : Partial  
 Why No Inspection : N/R  
 Union : Yes  
 Mailing Address : P. O. BOX 3188, WILLIAMSPORT, PA 17701  
 Agency Hyperlink : [Click here for hyperlink provided by the agency.](#)  
 Last Date in Agency List : 2023-07-25

Violations

Activity Number : 106472574  
 Citation ID : 01002B  
 Delete Flag : N/R  
 Standard Ref : 19101025 H02 II  
 Violation Type : Serious  
 Issuance Date : 1993-05-26  
 Abate Date : 1993-06-28  
 Abate Complete : Abatement Completed  
 Current Penalty : N/R  
 Initial Penalty : N/R



Map Id: 14  
 Direction: NW  
 Distance: 0.773 mi., 4083 ft.  
 Elevation: 526 ft.  
 Relative: Lower

EnviroSite ID: 5594987  
 EPA ID: N/R

**Site Name :** WIREROPE WORKS INC | WILLIAMSPORT  
 WIREROPE WORKS | WIREROPE  
 WORKS/WMSPT PLT  
 100 MAYNARD ST | 100 MAYNARD ST PO  
 BOX 3188  
 WILLIAMSPORT, PA

**Database(s) :** [ACT 2 DEED - PA, AFS, AIRS - PA,  
 ARCHIVE AST - PA, ARCHIVE UST - PA,  
 ARCHIVED RCRA TSDf, AST - PA, AUL -  
 PA, BRS, CORRACTS, CORRECTIVE  
 ACTIONS\_2020, DOCKET, ECHO, EFACTS  
 AIRS - PA, EFACTS ENV REMEDIATION -  
 PA, EFACTS NPDES - PA, EFACTS WASTE  
 MGT - PA, EPA UST, FA HWF, FRS, HIST  
 AFS 2, HIST MANIFEST - NY, HIST PCS  
 ENF, HIST PCS FACILITY, ICIS, INACTIVE  
 PCS, LAST - PA, MANIFEST EPA, NPDES -  
 PA, OSHA, PCS ENF, PCS FACILITY, RCRA  
 IC\_EC, RCRA\_NONGEN, RCRA\_SQg,  
 RCRA\_TSDf, VCP - PA] **(cont.)**

OSHA **(cont.)**

Contest Date :	1993-06-10
Final Order Date :	1994-03-23
Number Instances :	1
Number Exposed :	2
Record :	Referral
Gravity :	00
Emphasis :	N/R
Hazcat :	N/R
FTA Insp Number :	N/R
FTA Issuance Date :	N/R
FTA Penalty :	N/R
FTA Contest Date :	N/R
FTA Final Order Date :	N/R
HAZ Substances :	LEAD, INORGANIC (AS PB)

Activity Number :	106472574
Citation ID :	01002A
Delete Flag :	N/R
Standard Ref :	19101025 H01
Violation Type :	Serious
Issuance Date :	1993-05-26
Abate Date :	1993-06-28
Abate Complete :	Abatement Completed
Current Penalty :	325.0
Initial Penalty :	1125.0
Contest Date :	1993-06-10
Final Order Date :	1994-03-23
Number Instances :	1
Number Exposed :	2
Record :	Referral
Gravity :	01
Emphasis :	N/R
Hazcat :	N/R
FTA Insp Number :	N/R
FTA Issuance Date :	N/R
FTA Penalty :	N/R
FTA Contest Date :	N/R
FTA Final Order Date :	N/R

Map Id: 14  
 Direction: NW  
 Distance: 0.773 mi., 4083 ft.  
 Elevation: 526 ft.  
 Relative: Lower

**Site Name :** WIREROPE WORKS INC | WILLIAMSPORT  
 WIREROPE WORKS | WIREROPE  
 WORKS/WMSPT PLT  
 100 MAYNARD ST | 100 MAYNARD ST PO  
 BOX 3188  
 WILLIAMSPORT, PA

**Database(s) :** [ACT 2 DEED - PA, AFS, AIRS - PA,  
 ARCHIVE AST - PA, ARCHIVE UST - PA,  
 ARCHIVED RCRA TSDf, AST - PA, AUL -  
 PA, BRS, CORRACTS, CORRECTIVE  
 ACTIONS\_2020, DOCKET, ECHO, EFACTS  
 AIRS - PA, EFACTS ENV REMEDIATION -  
 PA, EFACTS NPDES - PA, EFACTS WASTE  
 MGT - PA, EPA UST, FA HWF, FRS, HIST  
 AFS 2, HIST MANIFEST - NY, HIST PCS  
 ENF, HIST PCS FACILITY, ICIS, INACTIVE  
 PCS, LAST - PA, MANIFEST EPA, NPDES -  
 PA, OSHA, PCS ENF, PCS FACILITY, RCRA  
 IC\_EC, RCRA\_NONGEN, RCRA\_SQg,  
 RCRA\_TSDf, VCP - PA] **(cont.)**

Envirosite ID: 5594987  
 EPA ID: N/R

OSHA **(cont.)**

HAZ Substances : LEAD, INORGANIC (AS PB)

Activity Number : 106472574  
 Citation ID : 02001  
 Delete Flag : N/R  
 Standard Ref : 19101025 L01 I  
 Violation Type : Other  
 Issuance Date : 1993-05-26  
 Abate Date : 1993-06-28  
 Abate Complete : Abatement Completed  
 Current Penalty : N/R  
 Initial Penalty : N/R  
 Contest Date : 1993-06-10  
 Final Order Date : 1994-03-23  
 Number Instances : 1  
 Number Exposed : 2  
 Record : Referral  
 Gravity : 00  
 Emphasis : N/R  
 Hazcat : N/R  
 FTA Insp Number : N/R  
 FTA Issuance Date : N/R  
 FTA Penalty : N/R  
 FTA Contest Date : N/R  
 FTA Final Order Date : N/R  
 HAZ Substances : LEAD, INORGANIC (AS PB)

Activity Number : 106472574  
 Citation ID : 01001  
 Delete Flag : N/R  
 Standard Ref : 19101025 D02  
 Violation Type : Serious  
 Issuance Date : 1993-05-26  
 Abate Date : 1993-06-28  
 Abate Complete : Abatement Completed  
 Current Penalty : 425.0  
 Initial Penalty : 1125.0

Map Id: 14  
 Direction: NW  
 Distance: 0.773 mi., 4083 ft.  
 Elevation: 526 ft.  
 Relative: Lower

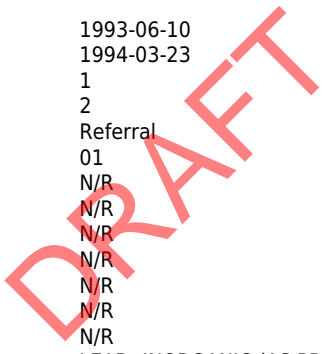
EnviroSite ID: 5594987  
 EPA ID: N/R

**Site Name :** WIREROPE WORKS INC | WILLIAMSPORT  
 WIREROPE WORKS | WIREROPE  
 WORKS/WMSPT PLT  
 100 MAYNARD ST | 100 MAYNARD ST PO  
 BOX 3188  
 WILLIAMSPORT, PA

**Database(s) :** [ACT 2 DEED - PA, AFS, AIRS - PA,  
 ARCHIVE AST - PA, ARCHIVE UST - PA,  
 ARCHIVED RCRA TSDf, AST - PA, AUL -  
 PA, BRS, CORRACTS, CORRECTIVE  
 ACTIONS\_2020, DOCKET, ECHO, EFACTS  
 AIRS - PA, EFACTS ENV REMEDIATION -  
 PA, EFACTS NPDES - PA, EFACTS WASTE  
 MGT - PA, EPA UST, FA HWF, FRS, HIST  
 AFS 2, HIST MANIFEST - NY, HIST PCS  
 ENF, HIST PCS FACILITY, ICIS, INACTIVE  
 PCS, LAST - PA, MANIFEST EPA, NPDES -  
 PA, OSHA, PCS ENF, PCS FACILITY, RCRA  
 IC\_EC, RCRA\_NONGEN, RCRA\_SQg,  
 RCRA\_TSDf, VCP - PA] **(cont.)**

OSHA **(cont.)**

Contest Date :	1993-06-10
Final Order Date :	1994-03-23
Number Instances :	1
Number Exposed :	2
Record :	Referral
Gravity :	01
Emphasis :	N/R
Hazcat :	N/R
FTA Insp Number :	N/R
FTA Issuance Date :	N/R
FTA Penalty :	N/R
FTA Contest Date :	N/R
FTA Final Order Date :	N/R
HAZ Substances :	LEAD, INORGANIC (AS PB)



PCS ENF

Site Details

NPDES ID :	PA0008575
Last Date in Agency List :	2024-01-16

Formal Enforcement Actions

Settlement Entered Date :	1998-08-25
ENF Identifier :	PA-0008575_08251998
Activity ID :	3600872795
Activity Type :	Administrative, Formal
ENF Type :	State Administrative Order of Consent
Agency :	State
Fed Penalty Assessed Amount :	N/R
State Local Penalty Amount :	3219

Informal Enforcement Actions

Achieved Date :	2015-03-30
Registry ID :	110010989500
ENF Identifier :	PA-0008575_03302015

Map Id: 14  
 Direction: NW  
 Distance: 0.773 mi., 4083 ft.  
 Elevation: 526 ft.  
 Relative: Lower

EnviroSite ID: 5594987  
 EPA ID: N/R

**Site Name :** WIREROPE WORKS INC | WILLIAMSPORT  
 WIREROPE WORKS | WIREROPE  
 WORKS/WMSPT PLT  
 100 MAYNARD ST | 100 MAYNARD ST PO  
 BOX 3188  
 WILLIAMSPORT, PA

**Database(s) :** [ACT 2 DEED - PA, AFS, AIRS - PA,  
 ARCHIVE AST - PA, ARCHIVE UST - PA,  
 ARCHIVED RCRA TSDf, AST - PA, AUL -  
 PA, BRS, CORRACTS, CORRECTIVE  
 ACTIONS\_2020, DOCKET, ECHO, EFACTS  
 AIRS - PA, EFACTS ENV REMEDIATION -  
 PA, EFACTS NPDES - PA, EFACTS WASTE  
 MGT - PA, EPA UST, FA HWF, FRS, HIST  
 AFS 2, HIST MANIFEST - NY, HIST PCS  
 ENF, HIST PCS FACILITY, ICIS, INACTIVE  
 PCS, LAST - PA, MANIFEST EPA, NPDES -  
 PA, OSHA, PCS ENF, PCS FACILITY, RCRA  
 IC\_EC, RCRA\_NONGEN, RCRA\_SQg,  
 RCRA\_TSDf, VCP - PA] **(cont.)**

PCS ENF **(cont.)**

Activity ID : 3600493045  
 Activity Type : Administrative - Informal  
 ENF Type : Notice of Violation  
 Agency : State

Achieved Date : 2015-02-13  
 Registry ID : 110010989500  
 ENF Identifier : PA-0008575\_02132015  
 Activity ID : 3600092984  
 Activity Type : Administrative - Informal  
 ENF Type : Notice of Violation  
 Agency : State

PCS FACILITY

Issue Date : 2020-09-17  
 Original Issue Date : 1976-06-16  
 Effective Date : 2020-10-01  
 Expiration Date : 2025-09-30  
 Retirement Date : N/R  
 Termination Date : N/R  
 Issuing Agency : State Environmental Organization  
 Agency Type : State  
 Activity ID : 3602326760  
 External Permit Number : N/R  
 Facility Type Indicator : NON-POTW  
 Permit Type : NPDES Individual Permit  
 Major Minor Status : N  
 Permit Status : Effective  
 Total Design Flow Number : .05  
 Actual Average Flow Number : N/R  
 State Water Body : 10-C  
 State Water Body Name : West Branch Susquehanna River  
 Permit Name : WIREROPE WORKS INC  
 Permit Comp Status : N/R  
 RNC Tracking : Y  
 Master External Permit Number : N/R  
 TMDL Interface : N/R

Map Id: 14  
 Direction: NW  
 Distance: 0.773 mi., 4083 ft.  
 Elevation: 526 ft.  
 Relative: Lower

EnviroSite ID: 5594987  
 EPA ID: N/R

**Site Name :** WIREROPE WORKS INC | WILLIAMSPORT  
 WIREROPE WORKS | WIREROPE  
 WORKS/WMSPT PLT  
 100 MAYNARD ST | 100 MAYNARD ST PO  
 BOX 3188  
 WILLIAMSPORT, PA

**Database(s) :** [ACT 2 DEED - PA, AFS, AIRS - PA,  
 ARCHIVE AST - PA, ARCHIVE UST - PA,  
 ARCHIVED RCRA TSDf, AST - PA, AUL -  
 PA, BRS, CORRACTS, CORRECTIVE  
 ACTIONS\_2020, DOCKET, ECHO, EFACTS  
 AIRS - PA, EFACTS ENV REMEDIATION -  
 PA, EFACTS NPDES - PA, EFACTS WASTE  
 MGT - PA, EPA UST, FA HWF, FRS, HIST  
 AFS 2, HIST MANIFEST - NY, HIST PCS  
 ENF, HIST PCS FACILITY, ICIS, INACTIVE  
 PCS, LAST - PA, MANIFEST EPA, NPDES -  
 PA, OSHA, PCS ENF, PCS FACILITY, RCRA  
 IC\_EC, RCRA\_NONGEN, RCRA\_SQg,  
 RCRA\_TSDf, VCP - PA] **(cont.)**

PCS FACILITY **(cont.)**

EDMR Authorization :	N
Pretreatment Indicator :	N/R
Last Date in Agency List :	2024-01-16
Issue Date :	2002-09-10
Original Issue Date :	1976-06-16
Effective Date :	2002-10-01
Expiration Date :	2007-09-30
Retirement Date :	2008-01-31
Termination Date :	N/R
Issuing Agency :	N/R
Agency Type :	State
Activity ID :	400029020
External Permit Number :	N/R
Facility Type Indicator :	NON-POTW
Permit Type :	NPDES Individual Permit
Major Minor Status :	M
Permit Status :	Administratively Continued
Total Design Flow Number :	.072
Actual Average Flow Number :	N/R
State Water Body :	02050206
State Water Body Name :	STRM SEW TO W BRANCH SUSQUEHANNA RV
Permit Name :	WIREROPE WORKS INC
Permit Comp Status :	Y
RNC Tracking :	Y
Master External Permit Number :	N/R
TMDL Interface :	N/R
EDMR Authorization :	N
Pretreatment Indicator :	N/R
Last Date in Agency List :	2024-01-16

RCRA IC\_EC

Facility Name :	TECUMSEH REDEV INC
Facility Address :	100 MAYNARD ST, WILLIAMSPORT, PA 17701-5809
County :	LYCOMING

Map Id: 14  
 Direction: NW  
 Distance: 0.773 mi., 4083 ft.  
 Elevation: 526 ft.  
 Relative: Lower

Envirosite ID: 5594987  
 EPA ID: N/R

**Site Name :** WIREROPE WORKS INC | WILLIAMSPORT  
 WIREROPE WORKS | WIREROPE  
 WORKS/WMSPT PLT  
 100 MAYNARD ST | 100 MAYNARD ST PO  
 BOX 3188  
 WILLIAMSPORT, PA

**Database(s) :** [ACT 2 DEED - PA, AFS, AIRS - PA,  
 ARCHIVE AST - PA, ARCHIVE UST - PA,  
 ARCHIVED RCRA TSD, AST - PA, AUL -  
 PA, BRS, CORRACTS, CORRECTIVE  
 ACTIONS\_2020, DOCKET, ECHO, EFACTS  
 AIRS - PA, EFACTS ENV REMEDIATION -  
 PA, EFACTS NPDES - PA, EFACTS WASTE  
 MGT - PA, EPA UST, FA HWF, FRS, HIST  
 AFS 2, HIST MANIFEST - NY, HIST PCS  
 ENF, HIST PCS FACILITY, ICIS, INACTIVE  
 PCS, LAST - PA, MANIFEST EPA, NPDES -  
 PA, OSHA, PCS ENF, PCS FACILITY, RCRA  
 IC\_EC, RCRA\_NONGEN, RCRA\_SQG,  
 RCRA\_TSD, VCP - PA] **(cont.)**

RCRA IC\_EC **(cont.)**

Facility Summary

Site ID : PAD003053758  
 EPA Region : 03  
 Latitude Measure : 41.234466  
 Longitude Measure : -77.016406  
 Last Date in Agency List : 2024-01-22

Controls Summary

Actual Date : 2018-04-11  
 Event Code : CA772PR  
 Event Code Description : INSTITUTIONAL CONTROLS ESTABLISHED-PROPRIETARY CONTROL  
 Contact Name : N/R  
 Contact Phone and Extention : N/R

Actual Date : 2008-10-01  
 Event Code : CA770NG  
 Event Code Description : ENGINEERING CONTROLS ESTABLISHED-NON-GROUNDWATER CONTROL  
 Contact Name : N/R  
 Contact Phone and Extention : N/R

Actual Date : 2008-10-01  
 Event Code : CA770GW  
 Event Code Description : ENGINEERING CONTROLS ESTABLISHED-GROUNDWATER CONTROL  
 Contact Name : N/R  
 Contact Phone and Extention : N/R

RCRA\_NONGEN

Facility Name : TECUMSEH REDEV INC  
 Facility Address : 100 MAYNARD ST, WILLIAMSPORT, PA 17701-5809  
 County : LYCOMING

Date Form Received by Agency : 2021-08-26  
 EPA ID : PAD003053758

Map Id: 14  
 Direction: NW  
 Distance: 0.773 mi., 4083 ft.  
 Elevation: 526 ft.  
 Relative: Lower

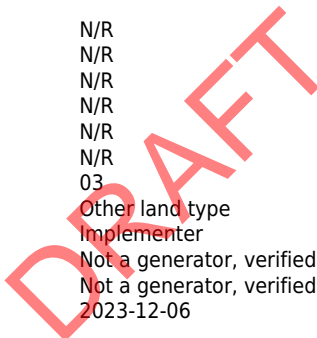
EnviroSite ID: 5594987  
 EPA ID: N/R

**Site Name :** WIREROPE WORKS INC | WILLIAMSPORT  
 WIREROPE WORKS | WIREROPE  
 WORKS/WMSPT PLT  
 100 MAYNARD ST | 100 MAYNARD ST PO  
 BOX 3188  
 WILLIAMSPORT, PA

**Database(s) :** [ACT 2 DEED - PA, AFS, AIRS - PA,  
 ARCHIVE AST - PA, ARCHIVE UST - PA,  
 ARCHIVED RCRA TSDf, AST - PA, AUL -  
 PA, BRS, CORRACTS, CORRECTIVE  
 ACTIONS\_2020, DOCKET, ECHO, EFACTS  
 AIRS - PA, EFACTS ENV REMEDIATION -  
 PA, EFACTS NPDES - PA, EFACTS WASTE  
 MGT - PA, EPA UST, FA HWF, FRS, HIST  
 AFS 2, HIST MANIFEST - NY, HIST PCS  
 ENF, HIST PCS FACILITY, ICIS, INACTIVE  
 PCS, LAST - PA, MANIFEST EPA, NPDES -  
 PA, OSHA, PCS ENF, PCS FACILITY, RCRA  
 IC\_EC, RCRA\_NONGEN, RCRA\_SQg,  
 RCRA\_TSDf, VCP - PA] **(cont.)**

RCRA\_NONGEN **(cont.)**

Mailing Address :	N/R
Contact :	N/R
Contact Address :	N/R
Contact Country :	N/R
Contact Telephone :	N/R
Contact Email :	N/R
EPA Region :	03
Land Type :	Other land type
Source Type :	Implementer
Classification :	Not a generator, verified
Description :	Not a generator, verified
Last Date in Agency List :	2023-12-06



Owner/Operator Summary

Owner/Operator Name :	N/R
Owner/Operator Address :	N/R
Owner/Operator Country :	N/R
Owner/Operator Telephone :	N/R
Owner/Operator Email :	N/R
Owner/Operator Fax :	N/R
Legal Status :	N/R
Owner/Operator Type :	N/R
Owner/Operator Start Date :	N/R
Owner/Operator End Date :	N/R

Handler Activities Summary

U.S. Importer of Hazardous Waste :	N
Mixed Waste (Haz. and Radioactive) :	N/R
Recycler of Hazardous Waste :	N
Transporter of Hazardous Waste :	N
Treater, Storer or Disposer of HW :	N
Underground Injection Activity :	N
On-site Burner Exemption :	N
Furnace Exemption :	N
Used Oil Fuel Burner :	N

Map Id: 14  
 Direction: NW  
 Distance: 0.773 mi., 4083 ft.  
 Elevation: 526 ft.  
 Relative: Lower

EnviroSite ID: 5594987  
 EPA ID: N/R

**Site Name :** WIREROPE WORKS INC | WILLIAMSPORT  
 WIREROPE WORKS | WIREROPE  
 WORKS/WMSPT PLT  
 100 MAYNARD ST | 100 MAYNARD ST PO  
 BOX 3188  
 WILLIAMSPORT, PA

**Database(s) :** [ACT 2 DEED - PA, AFS, AIRS - PA,  
 ARCHIVE AST - PA, ARCHIVE UST - PA,  
 ARCHIVED RCRA TSDf, AST - PA, AUL -  
 PA, BRS, CORRACTS, CORRECTIVE  
 ACTIONS\_2020, DOCKET, ECHO, EFACTS  
 AIRS - PA, EFACTS ENV REMEDIATION -  
 PA, EFACTS NPDES - PA, EFACTS WASTE  
 MGT - PA, EPA UST, FA HWF, FRS, HIST  
 AFS 2, HIST MANIFEST - NY, HIST PCS  
 ENF, HIST PCS FACILITY, ICIS, INACTIVE  
 PCS, LAST - PA, MANIFEST EPA, NPDES -  
 PA, OSHA, PCS ENF, PCS FACILITY, RCRA  
 IC\_EC, RCRA\_NONGEN, RCRA\_SQg,  
 RCRA\_TSDf, VCP - PA] **(cont.)**

RCRA\_NONGEN **(cont.)**

Used Oil Processor :	N
Used Oil Refiner :	N
Used Oil Fuel Marketer to Burner :	N
Used Oil Specification Marketer :	N
Used Oil Transfer Facility :	N
Used Oil Transporter :	N



Historical Generators

Date Form Received by Agency :	2018-03-30
Facility Name :	TECUMSEH REDEV INC
Classification :	Large Quantity Generator
Date Form Received by Agency :	2009-09-24
Facility Name :	TECUMSEH REDEVELOPMENT INC
Classification :	Large Quantity Generator
Date Form Received by Agency :	2005-08-03
Facility Name :	TECUMSEH REDEVELOPMENT INC
Classification :	Large Quantity Generator
Date Form Received by Agency :	1991-10-07
Facility Name :	BETHLEHEM STEEL CORP
Classification :	Not a generator, verified
Date Form Received by Agency :	1990-03-01
Facility Name :	BETHLEHEM STEEL WILLIAMSPORT
Classification :	Large Quantity Generator
Date Form Received by Agency :	1980-08-18
Facility Name :	BETHLEHEM STEEL CORP
Classification :	Large Quantity Generator



Map Id: 14  
 Direction: NW  
 Distance: 0.773 mi., 4083 ft.  
 Elevation: 526 ft.  
 Relative: Lower

EnviroSite ID: 5594987  
 EPA ID: N/R

**Site Name :** WIREROPE WORKS INC | WILLIAMSPORT  
 WIREROPE WORKS | WIREROPE  
 WORKS/WMSPT PLT  
 100 MAYNARD ST | 100 MAYNARD ST PO  
 BOX 3188  
 WILLIAMSPORT, PA

**Database(s) :** [ACT 2 DEED - PA, AFS, AIRS - PA,  
 ARCHIVE AST - PA, ARCHIVE UST - PA,  
 ARCHIVED RCRA TSDf, AST - PA, AUL -  
 PA, BRS, CORRACTS, CORRECTIVE  
 ACTIONS\_2020, DOCKET, ECHO, EFACTS  
 AIRS - PA, EFACTS ENV REMEDIATION -  
 PA, EFACTS NPDES - PA, EFACTS WASTE  
 MGT - PA, EPA UST, FA HWF, FRS, HIST  
 AFS 2, HIST MANIFEST - NY, HIST PCS  
 ENF, HIST PCS FACILITY, ICIS, INACTIVE  
 PCS, LAST - PA, MANIFEST EPA, NPDES -  
 PA, OSHA, PCS ENF, PCS FACILITY, RCRA  
 IC\_EC, RCRA\_NONGEN, RCRA\_SQg,  
 RCRA\_TSDf, VCP - PA] **(cont.)**

RCRA\_NONGEN **(cont.)**

Date Form Received by Agency : 1979-01-01  
 Facility Name : BETHLEHEM STEEL CORP  
 Classification : Large Quantity Generator

Corrective Action Summary

Details for this site have been truncated due to the large number of available details for this site within this dataset. For the complete details for this site, contact your EnviroSite account representative for a complimentary site report containing all of the details available.

Date / Status / CA Event Description: 2021-04-07 (Active) CAS88P1 -  
 2019-04-25 (Active) CAM790 -  
 2018-04-11 (Active) CA772PR - INSTITUTIONAL CONTROLS ESTABLISHED-  
 PROPRIETARY CONTROL  
 2018-04-11 (Active) CA800YE - READY FOR ANTICIPATED USE  
 DETERMINATION - READY FOR ANTICIPATED USE  
 2017-08-24 (Active) CA400 - REMEDY DECISION  
 2017-08-24 (Active) CA550NR - REMEDY CONSTRUCTION-NO REMEDY  
 CONSTRUCTED  
 2017-08-24 (Active) CA900CR - CA PERFORMANCE STANDARDS  
 ATTAINED - CONTROLS REQUIRED  
 2008-10-01 (Active) CA770NG - ENGINEERING CONTROLS ESTABLISHED-  
 NON-GROUNDWATER CONTROL  
 2008-10-01 (Active) CA770GW - ENGINEERING CONTROLS ESTABLISHED-  
 GROUNDWATER CONTROL  
 1999-04-12 (Active) CA200 - INVESTIGATION COMPLETE

Notices of Violations Summary

Date of Violation : 1989-04-28  
 Date Achieved Compliance : 1990-05-17  
 Regulation Violated : Y  
 Area of Violation : TSD - Closure/Post-Closure  
 Enforcement Action : INITIAL 3008(A) COMPLIANCE  
 Enforcement Action Date : 1989-04-28  
 Enf. Disposition Status : N/R

Map Id: 14  
 Direction: NW  
 Distance: 0.773 mi., 4083 ft.  
 Elevation: 526 ft.  
 Relative: Lower


EnviroSite ID: 5594987  
 EPA ID: N/R

**Site Name :** WIREROPE WORKS INC | WILLIAMSPORT  
 WIREROPE WORKS | WIREROPE  
 WORKS/WMSPT PLT  
 100 MAYNARD ST | 100 MAYNARD ST PO  
 BOX 3188  
 WILLIAMSPORT, PA

**Database(s) :** [ACT 2 DEED - PA, AFS, AIRS - PA,  
 ARCHIVE AST - PA, ARCHIVE UST - PA,  
 ARCHIVED RCRA TSDf, AST - PA, AUL -  
 PA, BRS, CORRACTS, CORRECTIVE  
 ACTIONS\_2020, DOCKET, ECHO, EFACTS  
 AIRS - PA, EFACTS ENV REMEDIATION -  
 PA, EFACTS NPDES - PA, EFACTS WASTE  
 MGT - PA, EPA UST, FA HWF, FRS, HIST  
 AFS 2, HIST MANIFEST - NY, HIST PCS  
 ENF, HIST PCS FACILITY, ICIS, INACTIVE  
 PCS, LAST - PA, MANIFEST EPA, NPDES -  
 PA, OSHA, PCS ENF, PCS FACILITY, RCRA  
 IC\_EC, RCRA\_NONGEN, RCRA\_SQg,  
 RCRA\_TSDf, VCP - PA] **(cont.)**

RCRA\_NONGEN **(cont.)**

Enf. Disp. Status Date :	N/R
Violation Lead Agency :	State
Enforcement Lead Agency :	State
Proposed Penalty Amount :	N/R
Final Penalty Amount :	N/R
Paid Penalty Amount :	N/R
Date of Violation :	1988-06-14
Date Achieved Compliance :	1989-01-04
Regulation Violated :	Y
Area of Violation :	TSD - General
Enforcement Action :	INITIAL 3008(A) COMPLIANCE
Enforcement Action Date :	1988-10-12
Enf. Disposition Status :	N/R
Enf. Disp. Status Date :	N/R
Violation Lead Agency :	State
Enforcement Lead Agency :	State
Proposed Penalty Amount :	1000
Final Penalty Amount :	1000
Paid Penalty Amount :	N/R
Date of Violation :	1988-01-20
Date Achieved Compliance :	1988-05-17
Regulation Violated :	Y
Area of Violation :	TSD - General
Enforcement Action :	WRITTEN INFORMAL
Enforcement Action Date :	1988-01-20
Enf. Disposition Status :	N/R
Enf. Disp. Status Date :	N/R
Violation Lead Agency :	State
Enforcement Lead Agency :	State
Proposed Penalty Amount :	N/R
Final Penalty Amount :	N/R
Paid Penalty Amount :	N/R



Map Id: 14  
 Direction: NW  
 Distance: 0.773 mi., 4083 ft.  
 Elevation: 526 ft.  
 Relative: Lower

EnviroSite ID: 5594987  
 EPA ID: N/R

**Site Name :** WIREROPE WORKS INC | WILLIAMSPORT  
 WIREROPE WORKS | WIREROPE  
 WORKS/WMSPT PLT  
 100 MAYNARD ST | 100 MAYNARD ST PO  
 BOX 3188  
 WILLIAMSPORT, PA

**Database(s) :** [ACT 2 DEED - PA, AFS, AIRS - PA,  
 ARCHIVE AST - PA, ARCHIVE UST - PA,  
 ARCHIVED RCRA TSDf, AST - PA, AUL -  
 PA, BRS, CORRACTS, CORRECTIVE  
 ACTIONS\_2020, DOCKET, ECHO, EFACTS  
 AIRS - PA, EFACTS ENV REMEDIATION -  
 PA, EFACTS NPDES - PA, EFACTS WASTE  
 MGT - PA, EPA UST, FA HWF, FRS, HIST  
 AFS 2, HIST MANIFEST - NY, HIST PCS  
 ENF, HIST PCS FACILITY, ICIS, INACTIVE  
 PCS, LAST - PA, MANIFEST EPA, NPDES -  
 PA, OSHA, PCS ENF, PCS FACILITY, RCRA  
 IC\_EC, RCRA\_NONGEN, RCRA\_SQg,  
 RCRA\_TSDf, VCP - PA] **(cont.)**

RCRA\_NONGEN **(cont.)**

Evaluation Action Summary

Evaluation Date : 2023-06-22  
 Evaluation : NON-FINANCIAL RECORD REVIEW  
 Area of Violation : N/R  
 Date Achieved Compliance : N/R  
 Evaluation Lead Agency : State


Evaluation Date : 2022-12-09  
 Evaluation : NON-FINANCIAL RECORD REVIEW  
 Area of Violation : N/R  
 Date Achieved Compliance : N/R  
 Evaluation Lead Agency : State

Evaluation Date : 2021-11-30  
 Evaluation : NON-FINANCIAL RECORD REVIEW  
 Area of Violation : N/R  
 Date Achieved Compliance : N/R  
 Evaluation Lead Agency : State

Evaluation Date : 2021-08-25  
 Evaluation : NON-FINANCIAL RECORD REVIEW  
 Area of Violation : N/R  
 Date Achieved Compliance : N/R  
 Evaluation Lead Agency : State

Evaluation Date : 2021-04-14  
 Evaluation : GROUNDWATER MONITORING EVALUATION  
 Area of Violation : N/R  
 Date Achieved Compliance : N/R  
 Evaluation Lead Agency : State

Evaluation Date : 2021-04-12  
 Evaluation : NON-FINANCIAL RECORD REVIEW  
 Area of Violation : N/R



Map Id: 14  
 Direction: NW  
 Distance: 0.773 mi., 4083 ft.  
 Elevation: 526 ft.  
 Relative: Lower

EnviroSite ID: 5594987  
 EPA ID: N/R

**Site Name :** WIREROPE WORKS INC | WILLIAMSPORT  
 WIREROPE WORKS | WIREROPE  
 WORKS/WMSPT PLT  
 100 MAYNARD ST | 100 MAYNARD ST PO  
 BOX 3188  
 WILLIAMSPORT, PA

**Database(s) :** [ACT 2 DEED - PA, AFS, AIRS - PA,  
 ARCHIVE AST - PA, ARCHIVE UST - PA,  
 ARCHIVED RCRA TSDf, AST - PA, AUL -  
 PA, BRS, CORRACTS, CORRECTIVE  
 ACTIONS\_2020, DOCKET, ECHO, EFACTS  
 AIRS - PA, EFACTS ENV REMEDIATION -  
 PA, EFACTS NPDES - PA, EFACTS WASTE  
 MGT - PA, EPA UST, FA HWF, FRS, HIST  
 AFS 2, HIST MANIFEST - NY, HIST PCS  
 ENF, HIST PCS FACILITY, ICIS, INACTIVE  
 PCS, LAST - PA, MANIFEST EPA, NPDES -  
 PA, OSHA, PCS ENF, PCS FACILITY, RCRA  
 IC\_EC, RCRA\_NONGEN, RCRA\_SQg,  
 RCRA\_TSDf, VCP - PA] **(cont.)**

RCRA\_NONGEN **(cont.)**

Date Achieved Compliance : N/R  
 Evaluation Lead Agency : State

Evaluation Date : 2020-08-12  
 Evaluation : NON-FINANCIAL RECORD REVIEW  
 Area of Violation : N/R  
 Date Achieved Compliance : N/R  
 Evaluation Lead Agency : State

Evaluation Date : 2020-05-01  
 Evaluation : COMPLIANCE EVALUATION INSPECTION  
 Area of Violation : N/R  
 Date Achieved Compliance : N/R  
 Evaluation Lead Agency : State

Evaluation Date : 2020-01-06  
 Evaluation : NON-FINANCIAL RECORD REVIEW  
 Area of Violation : N/R  
 Date Achieved Compliance : N/R  
 Evaluation Lead Agency : State

Evaluation Date : 2019-12-26  
 Evaluation : COMPLIANCE EVALUATION INSPECTION  
 Area of Violation : N/R  
 Date Achieved Compliance : N/R  
 Evaluation Lead Agency : State

RCRA\_SQg

Facility Name : WIREROPE WORKS INC  
 Facility Address : 100 MAYNARD ST, WILLIAMSPORT, PA 17701-5809  
 County : LYCOMING

Map Id: 14  
 Direction: NW  
 Distance: 0.773 mi., 4083 ft.  
 Elevation: 526 ft.  
 Relative: Lower

EnviroSite ID: 5594987  
 EPA ID: N/R

**Site Name :** WIREROPE WORKS INC | WILLIAMSPORT  
 WIREROPE WORKS | WIREROPE  
 WORKS/WMSPT PLT  
 100 MAYNARD ST | 100 MAYNARD ST PO  
 BOX 3188  
 WILLIAMSPORT, PA

**Database(s) :** [ACT 2 DEED - PA, AFS, AIRS - PA,  
 ARCHIVE AST - PA, ARCHIVE UST - PA,  
 ARCHIVED RCRA TSDf, AST - PA, AUL -  
 PA, BRS, CORRACTS, CORRECTIVE  
 ACTIONS\_2020, DOCKET, ECHO, EFACTS  
 AIRS - PA, EFACTS ENV REMEDIATION -  
 PA, EFACTS NPDES - PA, EFACTS WASTE  
 MGT - PA, EPA UST, FA HWF, FRS, HIST  
 AFS 2, HIST MANIFEST - NY, HIST PCS  
 ENF, HIST PCS FACILITY, ICIS, INACTIVE  
 PCS, LAST - PA, MANIFEST EPA, NPDES -  
 PA, OSHA, PCS ENF, PCS FACILITY, RCRA  
 IC\_EC, RCRA\_NONGEN, RCRA\_SQg,  
 RCRA\_TSDf, VCP - PA] **(cont.)**

RCRA\_SQg **(cont.)**

Date Form Received by Agency :	2019-10-22
EPA ID :	PAD987276573
Mailing Address :	100 MAYNARD ST, WILLIAMSPORT, PA 17701-5809
Contact :	GLENROY MARKS JR.
Contact Address :	100 MAYNARD ST, WILLIAMSPORT, PA 17701-5809
Contact Country :	US
Contact Telephone :	570-327-4233
Contact Email :	M.CATINO@WIREROPEWORKS.COM
EPA Region :	03
Land Type :	Private
Source Type :	Notification
Classification :	Small Quantity Generator

Description : Handlers that generate more than 100 and less than 1000 kilograms of hazardous waste during any calendar month and accumulate less than 6000 kg of hazardous waste at any time; or generate 100 kg or less of hazardous waste during any calendar month, and accumulate more than 1000 kg of hazardous waste at any time.

Last Date in Agency List : 2023-12-06

Owner/Operator Summary

Owner/Operator Name :	THOMAS SALTSGIVER
Owner/Operator Address :	100 MAYNARD ST, WILLIAMSPORT, PA 17701-5809
Owner/Operator Country :	US
Owner/Operator Telephone :	N/R
Owner/Operator Email :	N/R
Owner/Operator Fax :	N/R
Legal Status :	Private
Owner/Operator Type :	Owner
Owner/Operator Start Date :	2004-03-31
Owner/Operator End Date :	N/R

Owner/Operator Name :	THOMAS SALTSGIVER
Owner/Operator Address :	100 MAYNARD ST, WILLIAMSPORT, PA 17701-5809
Owner/Operator Country :	US

Map Id: 14  
 Direction: NW  
 Distance: 0.773 mi., 4083 ft.  
 Elevation: 526 ft.  
 Relative: Lower

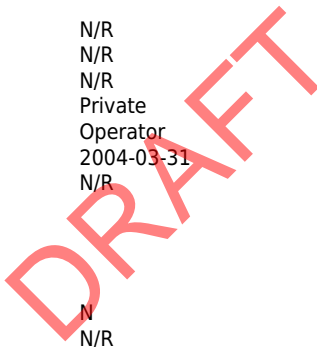
EnviroSite ID: 5594987  
 EPA ID: N/R

**Site Name :** WIREROPE WORKS INC | WILLIAMSPORT  
 WIREROPE WORKS | WIREROPE  
 WORKS/WMSPT PLT  
 100 MAYNARD ST | 100 MAYNARD ST PO  
 BOX 3188  
 WILLIAMSPORT, PA

**Database(s) :** [ACT 2 DEED - PA, AFS, AIRS - PA,  
 ARCHIVE AST - PA, ARCHIVE UST - PA,  
 ARCHIVED RCRA TSDf, AST - PA, AUL -  
 PA, BRS, CORRACTS, CORRECTIVE  
 ACTIONS\_2020, DOCKET, ECHO, EFACTS  
 AIRS - PA, EFACTS ENV REMEDIATION -  
 PA, EFACTS NPDES - PA, EFACTS WASTE  
 MGT - PA, EPA UST, FA HWF, FRS, HIST  
 AFS 2, HIST MANIFEST - NY, HIST PCS  
 ENF, HIST PCS FACILITY, ICIS, INACTIVE  
 PCS, LAST - PA, MANIFEST EPA, NPDES -  
 PA, OSHA, PCS ENF, PCS FACILITY, RCRA  
 IC\_EC, RCRA\_NONGEN, RCRA\_SQG,  
 RCRA\_TSDf, VCP - PA] **(cont.)**

RCRA\_SQG **(cont.)**

Owner/Operator Telephone :	N/R
Owner/Operator Email :	N/R
Owner/Operator Fax :	N/R
Legal Status :	Private
Owner/Operator Type :	Operator
Owner/Operator Start Date :	2004-03-31
Owner/Operator End Date :	N/R



Handler Activities Summary

U.S. Importer of Hazardous Waste :	N
Mixed Waste (Haz. and Radioactive) :	N/R
Recycler of Hazardous Waste :	N
Transporter of Hazardous Waste :	N
Treater, Storer or Disposer of HW :	Y
Underground Injection Activity :	N
On-site Burner Exemption :	N
Furnace Exemption :	N
Used Oil Fuel Burner :	N
Used Oil Processor :	N
Used Oil Refiner :	N
Used Oil Fuel Marketer to Burner :	N
Used Oil Specification Marketer :	N
Used Oil Transfer Facility :	N
Used Oil Transporter :	N

Historical Generators

Details for this site have been truncated due to the large number of available details for this site within this dataset. For the complete details for this site, contact your EnviroSite account representative for a complimentary site report containing all of the details available.

Date Form Received by Agency :	2011-10-24
Facility Name :	WIREROPE WORKS INC
Classification :	Small Quantity Generator

Map Id: 14  
 Direction: NW  
 Distance: 0.773 mi., 4083 ft.  
 Elevation: 526 ft.  
 Relative: Lower

EnviroSite ID: 5594987  
 EPA ID: N/R

**Site Name :** WIREROPE WORKS INC | WILLIAMSPORT  
 WIREROPE WORKS | WIREROPE  
 WORKS/WMSPT PLT  
 100 MAYNARD ST | 100 MAYNARD ST PO  
 BOX 3188  
 WILLIAMSPORT, PA

**Database(s) :** [ACT 2 DEED - PA, AFS, AIRS - PA,  
 ARCHIVE AST - PA, ARCHIVE UST - PA,  
 ARCHIVED RCRA TSDf, AST - PA, AUL -  
 PA, BRS, CORRACTS, CORRECTIVE  
 ACTIONS\_2020, DOCKET, ECHO, EFACTS  
 AIRS - PA, EFACTS ENV REMEDIATION -  
 PA, EFACTS NPDES - PA, EFACTS WASTE  
 MGT - PA, EPA UST, FA HWF, FRS, HIST  
 AFS 2, HIST MANIFEST - NY, HIST PCS  
 ENF, HIST PCS FACILITY, ICIS, INACTIVE  
 PCS, LAST - PA, MANIFEST EPA, NPDES -  
 PA, OSHA, PCS ENF, PCS FACILITY, RCRA  
 IC\_EC, RCRA\_NONGEN, RCRA\_SQG,  
 RCRA\_TSDf, VCP - PA] **(cont.)**

RCRA\_SQG **(cont.)**

Date Form Received by Agency :	2010-02-03
Facility Name :	WIREROPE WORKS INC
Classification :	Large Quantity Generator
DRIFT	
Date Form Received by Agency :	2009-08-05
Facility Name :	WIREROPE WORKS INC
Classification :	Large Quantity Generator
Date Form Received by Agency :	2008-02-19
Facility Name :	WIREROPE WORKS INC
Classification :	Large Quantity Generator
Date Form Received by Agency :	2006-02-20
Facility Name :	WIREROPE WORKS INC
Classification :	Large Quantity Generator
Date Form Received by Agency :	2004-08-26
Facility Name :	WIREROPE WORKS INC
Classification :	Large Quantity Generator
Date Form Received by Agency :	2004-02-24
Facility Name :	WILLIAMSPORT WIREROPE WORKS INC
Classification :	Large Quantity Generator
Date Form Received by Agency :	2002-04-18
Facility Name :	WILLIAMSPORT WIREROPE WORKS INC
Classification :	Large Quantity Generator
Date Form Received by Agency :	2001-03-22
Facility Name :	WILLIAMSPORT WIREROPE WORKS INC
Classification :	Large Quantity Generator

Map Id: 14  
 Direction: NW  
 Distance: 0.773 mi., 4083 ft.  
 Elevation: 526 ft.  
 Relative: Lower

**Site Name :** WIREROPE WORKS INC | WILLIAMSPORT  
 WIREROPE WORKS | WIREROPE  
 WORKS/WMSPT PLT  
 100 MAYNARD ST | 100 MAYNARD ST PO  
 BOX 3188  
 WILLIAMSPORT, PA

**Database(s) :** [ACT 2 DEED - PA, AFS, AIRS - PA,  
 ARCHIVE AST - PA, ARCHIVE UST - PA,  
 ARCHIVED RCRA TSDf, AST - PA, AUL -  
 PA, BRS, CORRACTS, CORRECTIVE  
 ACTIONS\_2020, DOCKET, ECHO, EFACTS  
 AIRS - PA, EFACTS ENV REMEDIATION -  
 PA, EFACTS NPDES - PA, EFACTS WASTE  
 MGT - PA, EPA UST, FA HWF, FRS, HIST  
 AFS 2, HIST MANIFEST - NY, HIST PCS  
 ENF, HIST PCS FACILITY, ICIS, INACTIVE  
 PCS, LAST - PA, MANIFEST EPA, NPDES -  
 PA, OSHA, PCS ENF, PCS FACILITY, RCRA  
 IC\_EC, RCRA\_NONGEN, RCRA\_SQG,  
 RCRA\_TSDf, VCP - PA] **(cont.)**

EnviroSite ID: 5594987  
 EPA ID: N/R

RCRA\_SQG **(cont.)**

Date Form Received by Agency : 1998-02-23  
 Facility Name : WILLIAMSPORT WIREROPE WORKS INC  
 Classification : Large Quantity Generator

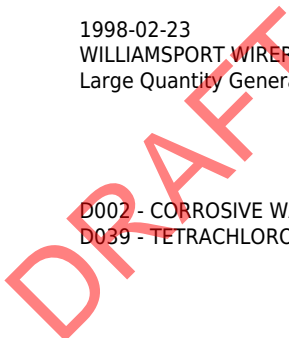
Hazardous Waste Summary  
 Waste Code / Name :

D002 - CORROSIVE WASTE  
 D039 - TETRACHLOROETHYLENE

Notices of Violations Summary

Date of Violation : 2019-01-24  
 Date Achieved Compliance : 2020-07-09  
 Regulation Violated : Y  
 Area of Violation : Listing - General  
 Enforcement Action : CONSENT ASSESSMENT OF CIVIL PENALTY  
 Enforcement Action Date : 2008-08-11  
 Enf. Disposition Status : N/R  
 Enf. Disp. Status Date : N/R  
 Violation Lead Agency : State  
 Enforcement Lead Agency : State  
 Proposed Penalty Amount : N/R  
 Final Penalty Amount : 6500  
 Paid Penalty Amount : 6500

Date of Violation : 2019-01-24  
 Date Achieved Compliance : 2020-07-09  
 Regulation Violated : Y  
 Area of Violation : Listing - General  
 Enforcement Action : WRITTEN INFORMAL  
 Enforcement Action Date : 2008-02-27  
 Enf. Disposition Status : N/R  
 Enf. Disp. Status Date : N/R  
 Violation Lead Agency : State  
 Enforcement Lead Agency : State  
 Proposed Penalty Amount : N/R





Map Id: 14  
 Direction: NW  
 Distance: 0.773 mi., 4083 ft.  
 Elevation: 526 ft.  
 Relative: Lower

EnviroSite ID: 5594987  
 EPA ID: N/R

**Site Name :** WIREROPE WORKS INC | WILLIAMSPORT  
 WIREROPE WORKS | WIREROPE  
 WORKS/WMSPT PLT  
 100 MAYNARD ST | 100 MAYNARD ST PO  
 BOX 3188  
 WILLIAMSPORT, PA

**Database(s) :** [ACT 2 DEED - PA, AFS, AIRS - PA,  
 ARCHIVE AST - PA, ARCHIVE UST - PA,  
 ARCHIVED RCRA TSDf, AST - PA, AUL -  
 PA, BRS, CORRACTS, CORRECTIVE  
 ACTIONS\_2020, DOCKET, ECHO, EFACTS  
 AIRS - PA, EFACTS ENV REMEDIATION -  
 PA, EFACTS NPDES - PA, EFACTS WASTE  
 MGT - PA, EPA UST, FA HWF, FRS, HIST  
 AFS 2, HIST MANIFEST - NY, HIST PCS  
 ENF, HIST PCS FACILITY, ICIS, INACTIVE  
 PCS, LAST - PA, MANIFEST EPA, NPDES -  
 PA, OSHA, PCS ENF, PCS FACILITY, RCRA  
 IC\_EC, RCRA\_NONGEN, RCRA\_SQg,  
 RCRA\_TSDf, VCP - PA] **(cont.)**

RCRA\_SQg **(cont.)**

Final Penalty Amount : N/R  
 Paid Penalty Amount : N/R

Date of Violation : 2011-09-20  
 Date Achieved Compliance : 2011-09-20  
 Regulation Violated : Y  
 Area of Violation : State Statute or Regulation  
 Enforcement Action : CONSENT ASSESSMENT OF CIVIL PENALTY  
 Enforcement Action Date : 2008-08-11  
 Enf. Disposition Status : N/R  
 Enf. Disp. Status Date : N/R  
 Violation Lead Agency : State  
 Enforcement Lead Agency : State  
 Proposed Penalty Amount : N/R  
 Final Penalty Amount : 6500  
 Paid Penalty Amount : 6500

Date of Violation : 2011-09-20  
 Date Achieved Compliance : 2011-09-20  
 Regulation Violated : Y  
 Area of Violation : State Statute or Regulation  
 Enforcement Action : WRITTEN INFORMAL  
 Enforcement Action Date : 2008-02-27  
 Enf. Disposition Status : N/R  
 Enf. Disp. Status Date : N/R  
 Violation Lead Agency : State  
 Enforcement Lead Agency : State  
 Proposed Penalty Amount : N/R  
 Final Penalty Amount : N/R  
 Paid Penalty Amount : N/R

Date of Violation : 2008-08-19  
 Date Achieved Compliance : 2008-08-19  
 Regulation Violated : Y  
 Area of Violation : TSD IS-Container Use and Management  
 Enforcement Action : CONSENT ASSESSMENT OF CIVIL PENALTY