

**Draft 2027-2030 SEDA-COG MPO TIP**  
**Highway/Bridge Element Summary and At-a-Glance Charts**

The Draft 2027-2030 SEDA-COG TIP contains 269 projects worth a total cost of **\$500,846,920**.

**\*Note:** Some statewide-managed program funding (e.g., Rail Crossing Safety) for the 2027 TIP has yet to be announced, so these numbers could increase yet.

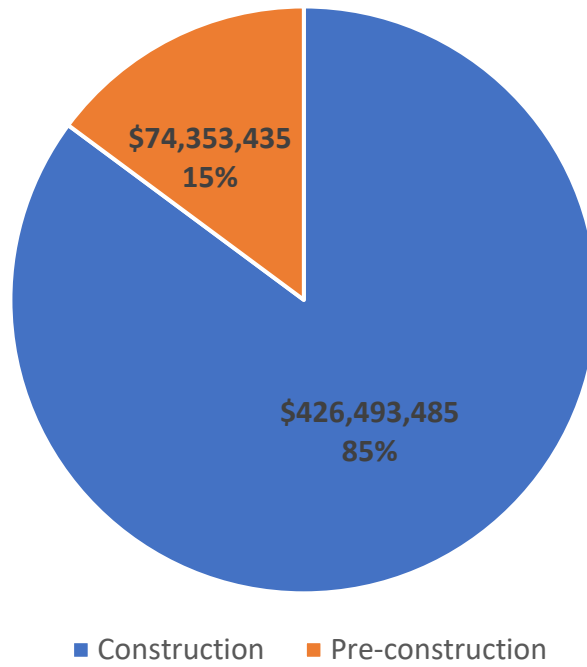
The 2027-2030 SEDA-COG TIP includes:

- 61 new projects worth \$83,825,979
  - 25 new roadway projects worth \$43,575,591
  - 32 new bridge projects worth \$32,800,009
  - 4 new safety projects worth \$7,450,379
  
- 201 carry-over projects worth \$393,186,149
  - 87 carry-over roadway projects worth \$235,740,895
  - 109 carry-over bridge projects worth \$151,633,254
  - 5 carry-over safety projects worth \$5,812,000
  
- 7 line item projects worth \$23,834,792
  
- \$137,154,691 for continuing the Central Susquehanna Valley Transportation (CSVT) project

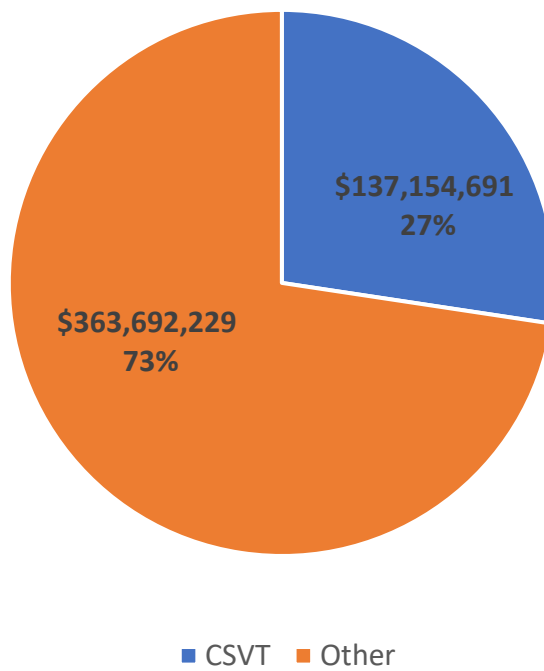
The Draft 2027 TIP comment period will run from April 22 to May 22, 2026. The public meeting is scheduled for May 4<sup>th</sup> and will be a hybrid meeting that will accommodate in-person or virtual participation.

SEDA-COG staff will compile any public comments and appropriate responses to them. The Draft TIP will be considered for adoption at the June 12<sup>th</sup> SEDA-COG MPO meeting. The 2027 TIP will take effect on October 1, 2026; the next comprehensive TIP update will occur in 2028.

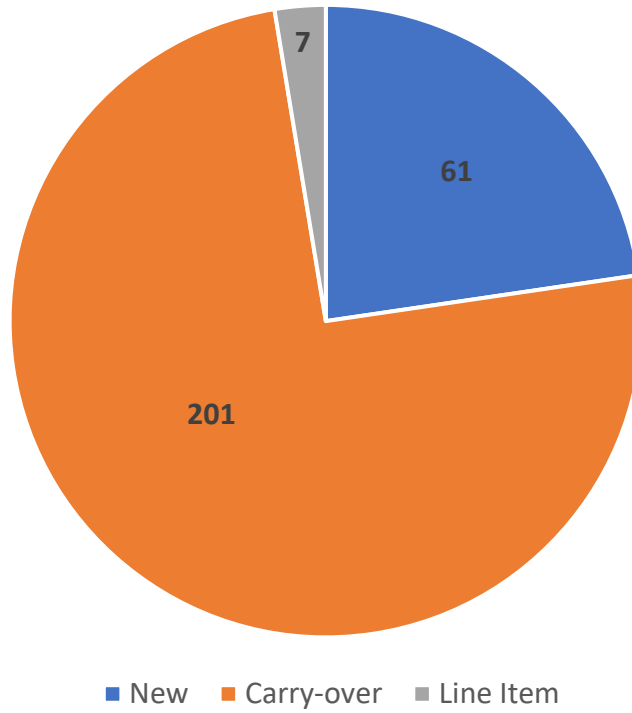
**Highway/Bridge TIP Total Funding  
\$500,846,920**



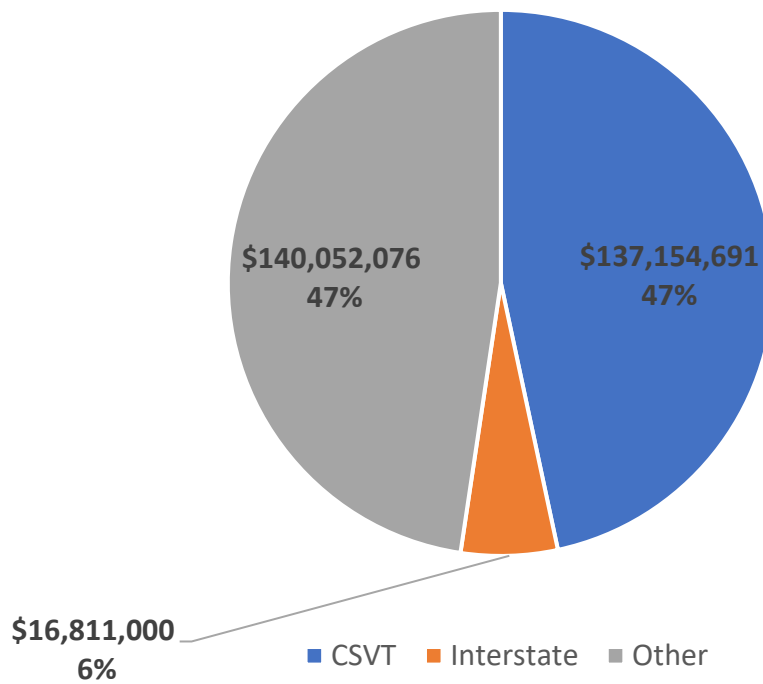
**Highway/Bridge TIP Total Funding**

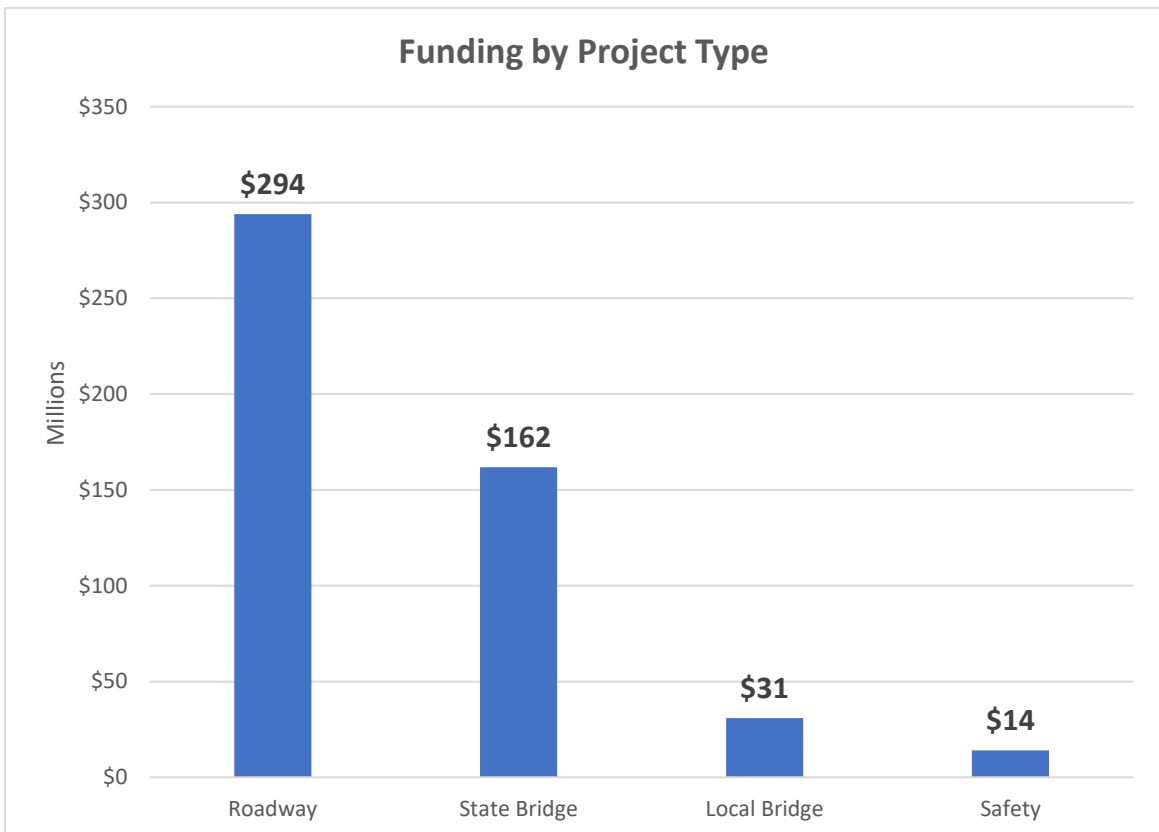
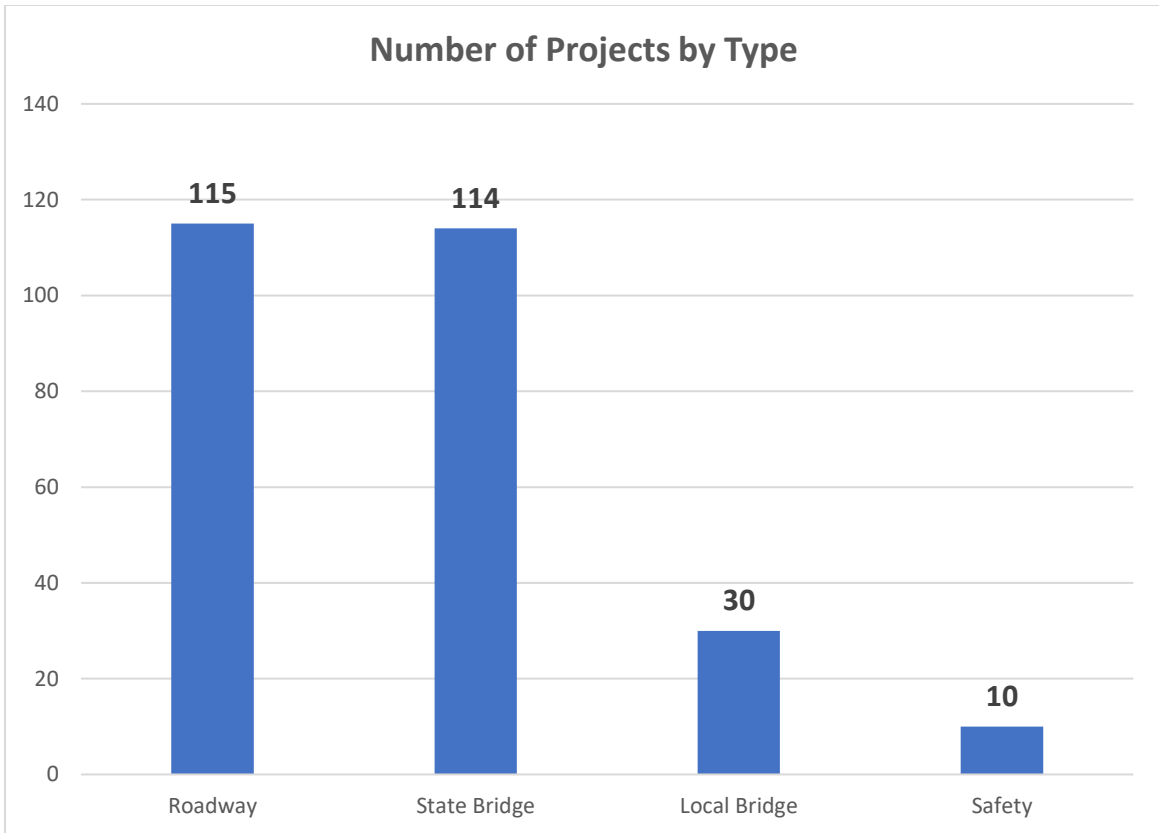


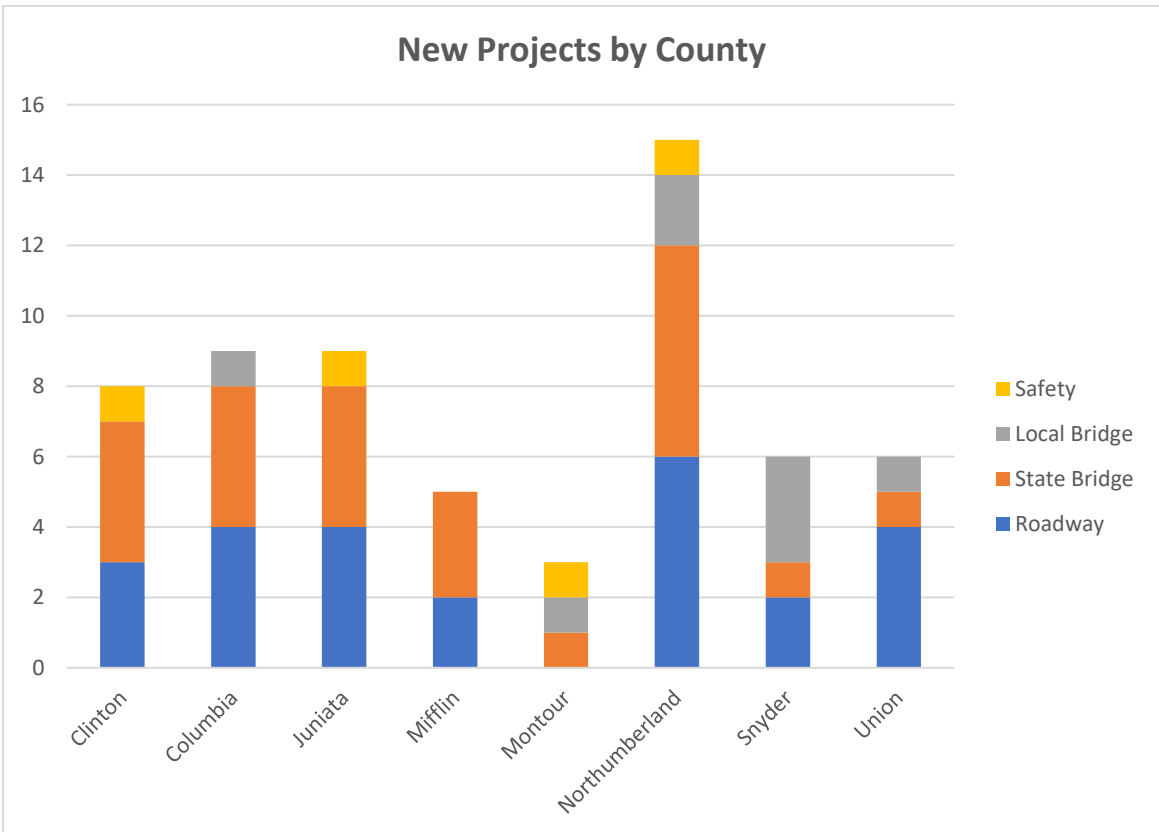
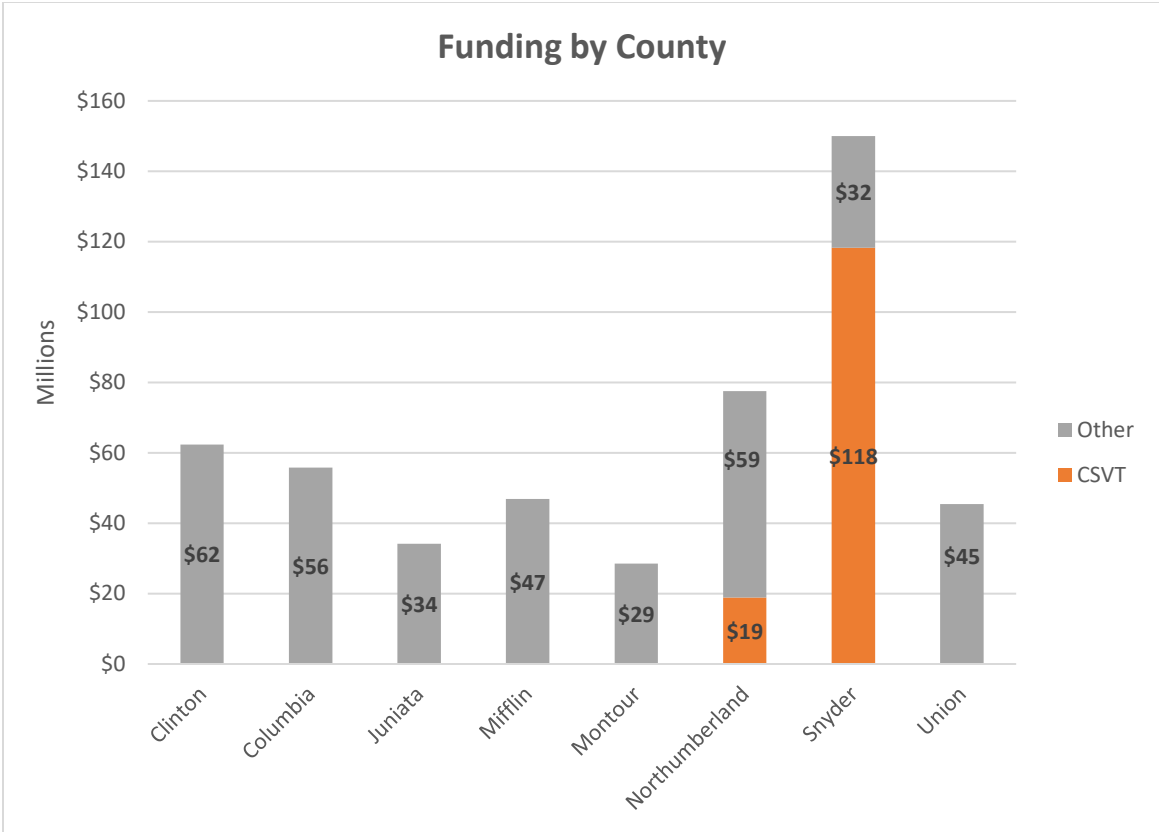
**Projects by Status (269 total projects)**



**Roadway Projects**







## 2027-2030 TIP Submission Required Documentation

	<b>Status</b>	<b>Include for Public Review and Comment</b>
<b>1.</b> Cover Letter	Completed	
<b>2.</b> TIP Development/Project Selection Process Documentation	Completed	✓
<b>3.</b> TIP Development Timeline	Completed	✓
<b>4.</b> TPM (PM1, PM2, and PM3) Narrative Documentation	Completed	✓
<b>5.</b> HSIP SharePoint Application Submission Confirmation	Completed	
<b>6.</b> Transit Performance Measures Narrative Documentation	Completed	✓
<b>7.</b> Highway and Bridge TIP Listing with public narrative	Completed	✓
<b>8.</b> Public Transportation TIP Listing with public narrative	Completed	✓
<b>9.</b> Interstate TIP Listing with public narrative (regional)	Completed	✓
<b>10.</b> TIP Financial Constraint Chart	Started	✓
<b>11.</b> Public Transportation Financial Capacity Analysis	N/A	
<b>12.</b> Air Quality Conformity Determination Report	N/A	✓
<b>13.</b> Air Quality Resolution	N/A	
<b>14.</b> Public Comment Period Advertisement	Started	✓
<b>15.</b> Documented Public Comments received (if applicable)	Pending	
<b>16.</b> Title VI Policy Statement and ADA Procedures	Completed	✓
<b>17.</b> TIP Revision Procedures MOU	Completed	✓
<b>18.</b> Self-Certification Resolution	Completed	
<b>19.</b> List of major projects from the previous TIP that were implemented	Completed	
<b>20.</b> List of major regional projects from the previous TIP that were delayed	Completed	
<b>21.</b> TIP Checklist	Started	

RPT# TIP200

FFY 2027 SEDA-COG TIP

Project Information							FFY 2027 Costs						FFY 2028 Costs						FFY 2029 Costs						FFY 2030 Costs						^ Milestones
County	S.R.	Sec.	Project	Project Title	Phase	Area	Fed.	Federal	St.	State	Local	Total	Fed.	Federal	St.	State	Local	Total	Fed.	Federal	St.	State	Local	Total	Fed.	Federal	St.	State	Local	Total	
Clinton			92421	SC Bridge Plank/Channel Program	C	BRDG			185	250,000		250,000			185	250,000		250,000			185	250,000		250,000			185	250,000		250,000	8/20/2020 A
Clinton			117921	Infrastructure Investment Reserve Line Item	C	HRST	CRP	134,000				134,000	CRP	528,000				528,000	CRP	528,000				528,000	CRP	528,000			528,000		
Clinton			117921	Infrastructure Investment Reserve Line Item	C	BRDG	BRIP	238,560				238,560	BRIP	238,560				238,560	BRIP	238,560				238,560	BRIP	238,560			238,560		
Clinton			117921	Infrastructure Investment Reserve Line Item	C	BRDG	BOF	153,560	185	247,863		401,423	BOF	153,560	185	241,640		395,200	BOF	153,560	185	235,680		389,240	BOF	1,926,698	185	236,480	2,163,178		
Clinton			120805	Maintenance/Betterment Line Item	C	HRST			581	2,000,000		2,000,000			581	2,000,000		2,000,000			581	2,000,000		2,000,000			581	2,000,000	2,000,000		
Clinton		000	68128	Reserve Betterment/Safety Line Item	C	SAMI	HSIP	482,422				482,422	HSIP	323,089				323,089													
Clinton		LOC	83139	Retro Local Bridge	C	BRDG									183	800,000	200,000	1,000,000									183	800,000	200,000	1,000,000	
Clinton	64	330	120759	SR 64 Concrete Preservation	+P	HRST	STP	477,406				477,406																		7/31/2027 E	
Clinton	64	330	120759	SR 64 Concrete Preservation	+U	HRST							STP	126,677				126,677													
Clinton	64	330	120759	SR 64 Concrete Preservation	+R	HRST							STP	63,339				63,339													
Clinton	64	330	120759	SR 64 Concrete Preservation	C	HRST							STP	2,171,529				2,171,529												9/30/2028 E	
Clinton	64	330	120759	SR 64 Concrete Preservation	C	HRST							NHPP	1,325,304	581	3,005,784		4,331,088												9/30/2028 E	
Clinton	64	VRU	119320	SEDA-COG PCS Project for VRUs	P	SAMI	HSIP	445,578				445,578																			
Clinton	64	VRU	119320	SEDA-COG PCS Project for VRUs	F	SAMI							HSIP	437,091				437,091													
Clinton	64	VRU	119320	SEDA-COG PCS Project for VRUs	U	SAMI							HSIP	83,910				83,910	HSIP	80,000				80,000							
Clinton	64	VRU	119320	SEDA-COG PCS Project for VRUs	R	SAMI							HSIP	83,910				83,910	HSIP	80,000				80,000							
Clinton	64	VRU	119320	SEDA-COG PCS Project for VRUs	C	SAMI													HSIP	768,000				768,000	HSIP	928,000			928,000	3/1/2029 E	
Clinton	120	334	123267	SR 120 Ice Mine Cut	+P	HRST							STP	458,944				458,944													
Clinton	120	334	123267	SR 120 Ice Mine Cut	F	HRST															581	337,653		337,653							
Clinton	120	334	123267	SR 120 Ice Mine Cut	U	HRST															581	56,275		56,275							
Clinton	120	334	123267	SR 120 Ice Mine Cut	R	HRST															581	56,275		56,275							
Clinton	120	334	123267	SR 120 Ice Mine Cut	C	HRST																				581	1,738,911		1,738,911	3/14/2030 E	
Clinton	120	A15	3793	PA 120/North Smith Run	P	BRDG			185	154,444		154,444																		9/16/2027 E	
Clinton	120	A15	3793	PA 120/North Smith Run	F	BRDG									185	220,000		220,000			185	160,031		160,031							
Clinton	120	A15	3793	PA 120/North Smith Run	U	BRDG															185	95,008		95,008							
Clinton	120	A15	3793	PA 120/North Smith Run	R	BRDG															185	95,008		95,008							
Clinton	120	A15	3793	PA 120/North Smith Run	C	BRDG															581	696,309		696,309		581	400,000		400,000	3/29/2029 E	
Clinton	120	A16	91546	SR 120 Upper Stimpson Run	P	BRDG									581	82,176		82,176												8/12/2027 E	
Clinton	120	A16	91546	SR 120 Upper Stimpson Run	F	BRDG									185	220,000		220,000			185	160,031		160,031							
Clinton	120	A16	91546	SR 120 Upper Stimpson Run	U	BRDG															185	95,008		95,008							
Clinton	120	A16	91546	SR 120 Upper Stimpson Run	R	BRDG															185	95,008		95,008							
Clinton	120	A16	91546	SR 120 Upper Stimpson Run	C	BRDG															185	844,799		844,799		185	550,611		550,611	2/22/2029 E	
Clinton	120	A19	113133	SR 120 over Dry Run	C	BRDG			185	585,662		585,662																		8/13/2026 E	
Clinton	120	P60	119926	SR 120 Bridge Preservations	P	BRDG																				185	548,005		548,005		
Clinton	150	329	120760	Hogan Blvd Drainage	C	HRST	STP	1,194,051				1,194,051			581	819,545		819,545												5/30/2027 E	
Clinton	150	A06	3861	Laurel Run Bridge	+P	BRDG	BRIP	501,501				501,501																		10/14/2027 E	
Clinton	150	A06	3861	Laurel Run Bridge	+F	BRDG							BRIP	380,030				380,030													
Clinton	150	A06	3861	Laurel Run Bridge	+U	BRDG							BRIP	63,339				63,339													
Clinton	150	A06	3861	Laurel Run Bridge	+R	BRDG							BRIP	63,339				63,339													
Clinton	150	A06	3861	Laurel Run Bridge	C	BRDG													BRIP	800,000	185	200,000		1,000,000						4/26/2029 E	
Clinton	150	P68	119928	SR 150 Bridge Preservations	P	BRDG			185	200,000		200,000			185	159,268		159,268												4/22/2027 E	
Clinton	150	P68	119928	SR 150 Bridge Preservations	U	BRDG															185	56,275		56,275							
Clinton	150	P68	119928	SR 150 Bridge Preservations	R	BRDG															185	56,275		56,275							
Clinton	150	P68	119928	SR 150 Bridge Preservations	C	BRDG															185	503,000		503,000		185	618,947		618,947	11/2/2028 E	
Clinton	220	331	120763	SR 220 Concrete Preservation	C	HRST	NHPP	1,859,847				1,859,847																		9/30/2027 E	
Clinton	220	335	123265	SR 220 Corridor Hwy Restoration	+P	HRST	NHPP	445,576				445,576																			
Clinton	220	335	123265	SR 220 Corridor Hwy Restoration	+F	HRST							NHPP	349,673				349,673													
Clinton	220	335	123265	SR 220 Corridor Hwy Restoration	+U	HRST							NHPP	54,636				54,636													
Clinton	220	335	123265	SR 220 Corridor Hwy Restoration	+R	HRST							NHPP	54,636				54,636													
Clinton	220	335	123265	SR 220 Corridor Hwy Restoration	C	HRST													NHPP	2,888,258	581	725,509		3,613,767	NHPP	2,650,000	581	600,000	3,250,000	3/1/2029 E	
Clinton	220	A05	119935	SR 220 over Private Drive	P	BRDG							NHPP	167,157				167,157	BRIP	200,000	185	91,790		291,790							
Clinton	220	A05	119935	SR 220 over Private Drive	F	BRDG													BRIP	150,000	185	72,033		222,033					138,131		
Clinton	220	A05	119935																												

Project Information							FFY 2027 Costs					FFY 2028 Costs					FFY 2029 Costs					FFY 2030 Costs					^ Milestones							
County	S.R.	Sec.	Project	Project Title	Phase	Area	Fed.	Federal	St.	State	Local	Total	Fed.	Federal	St.	State	Local	Total	Fed.	Federal	St.	State	Local	Total	Fed.	Federal		St.	State	Local	Total			
Clinton	220	A05	119935	SR 220 over Private Drive	C	BRDG																			BRIP	1,042,802	185	759,274		1,802,076	2/28/2030 E			
Clinton	220	A06	123136	SR 220 over T-373 Draketown Road	P	BRDG													NHPP	207,399										207,399				
Clinton	220	A06	123136	SR 220 over T-373 Draketown Road	P	BRDG													BRIP	170,772	185	94,543								265,315				
Clinton	220	A06	123136	SR 220 over T-373 Draketown Road	F	BRDG																			NHPP	296,774	185	74,194		370,968				
Clinton	220	A06	123136	SR 220 over T-373 Draketown Road	U	BRDG																			NHPP	46,371	185	11,593		57,964				
Clinton	220	A06	123136	SR 220 over T-373 Draketown Road	R	BRDG																			NHPP	46,371	185	11,593		57,964				
Clinton	220	P57	117043	SEDA-COG Bridge Preservation 1	+P	BRDG																			NHPP	472,714				472,714				
Clinton	880	A04	121465	SR 880 Pipe	P	HRST			581	200,000		200,000																			12/27/2024 A			
Clinton	880	A04	121465	SR 880 Pipe	U	HRST			581	50,000		50,000																						
Clinton	880	A04	121465	SR 880 Pipe	R	HRST			581	50,000		50,000																						
Clinton	880	A04	121465	SR 880 Pipe	C	HRST							581	700,000		700,000																10/7/2027 E		
Clinton	1016	A02	119958	Avis Bridge	P	BRDG													STP	378,171	581	94,543								472,714				
Clinton	1016	A02	119958	Avis Bridge	F	BRDG																			STP	296,774	185	74,194		370,968				
Clinton	2010	A01	3840	Rauchtown Bridge	C	BRDG	BOF	1,260,435	185	160,706		1,421,141	BOF	110,490	185	200,000		310,490														11/5/2026 E		
Clinton	7215	LOC	95903	T-349 over Fishing Creek	F	BRDG	BOF	254,616	183	47,741	15,914.00	318,271																						
Clinton	7215	LOC	95903	T-349 over Fishing Creek	U	BRDG	BOF	42,436	183	7,957	2,653.00	53,046																						
Clinton	7215	LOC	95903	T-349 over Fishing Creek	R	BRDG	BOF	42,436	183	7,957	2,653.00	53,046																						
Clinton	7215	LOC	95903	T-349 over Fishing Creek	C	BRDG							BRIP	1,092,692																		3/30/2028 E		
Clinton	7215	LOC	95903	T-349 over Fishing Creek	C	BRDG							BOF	244,806	183	250,781	83,594	579,181														3/30/2028 E		
Clinton	7215	REM	3763	T-537 over Fishing Creek Bridge	C	BRDG			s581	316,000		316,000																				6/18/2026 E		
<b>Totals for: Clinton</b>								<b>7,532,424</b>		<b>4,278,330</b>	<b>21,220</b>	<b>11,831,974</b>		<b>8,574,711</b>		<b>8,949,194</b>	<b>283,594</b>	<b>17,807,499</b>		<b>6,642,720</b>		<b>7,071,053</b>		<b>13,713,773</b>		<b>10,133,408</b>		<b>8,696,988</b>	<b>200,000</b>	<b>19,030,396</b>	<b>62,383,642</b>			
Columbia			99283	I-80 Major Guide Signs	F	HCON																												
Columbia			99283	I-80 Major Guide Signs	C	HCON																												
Columbia			113590	Environmental Remediation & SCM Monitoring SEDACOG	S	HRST			581	320,000		320,000			581	120,000		120,000																
Columbia			120928	26-27 RPM Contract SEDA-COG	C	HRST			581	80,000		80,000																					6/24/2027 E	
Columbia			120929	27-28 RPM Contract SEDA-COG	C	HRST									581	81,000		81,000															6/1/2028 E	
Columbia			121001	Columbia Co 2027 Crack Seal	F	HRST			581	5,000		5,000																						
Columbia			121002	Columbia Co 2028 Crack Seal	F	HRST									581	5,000		5,000																
Columbia			121008	Southern RAR 2028	F	HRST			581	5,000		5,000																						
Columbia			121013	Southern RAR 2029	F	HRST									581	5,000		5,000																
Columbia		000	68016	3-0 SEDA-COG Line Item	C	SAMI													HSIP	196,000												1,391,000		
Columbia		000	68016	3-0 SEDA-COG Line Item	C	HRST	CRP	214,000				214,000	CRP	1,114,000				1,114,000	CRP	1,114,000	581	93,000		1,207,000	CRP	1,114,000	581	92,000		1,206,000				
Columbia		LBR	5375	T-373 over Roaring Creek Co Br #11	C	BRDG	BOF	560,000	183	105,000	35,000.00	700,000	BOF	1,440,000	183	270,000	90,000	1,800,000															3/11/2027 E	
Columbia		LBR	5569	T-367 over Catawissa Creek	S	BRDG																												
Columbia		LBR	5571	T-628 over Scotch Run	P	BRDG																				BOF	400,000	183	75,000	25,000	500,000			
Columbia		LBR	103833	T-557 over Little Fishing Creek	F	BRDG	BOF	160,000	183	30,000	10,000.00	200,000																						
Columbia		LBR	103833	T-557 over Little Fishing Creek	U	BRDG	BOF	16,000	183	3,000	1,000.00	20,000																						
Columbia		LBR	103833	T-557 over Little Fishing Creek	R	BRDG	BOF	20,000	183	3,750	1,250.00	25,000																						
Columbia		LBR	103833	T-557 over Little Fishing Creek	C	BRDG							BOF	680,000	183	127,500	42,500	850,000	BOF	160,000	183	30,000	10,000	200,000								9/28/2028 E		
Columbia		LBR	107019	Adjacent Box Beam Bridge Bundle	+C	BRDG	BOF	200,000				200,000																					10/22/2026 E	
Columbia		RBR	103836	T-356 over Montour Run	C	BRDG			183	776,000	194,000.00	970,000																					9/1/2032 E	
Columbia		RBR	123638	T-725 (Yost Hollow Rd) over Briar Creek	C	BRDG																											1/1/2033 E	
Columbia	11	116	97648	US 11 Signals Berwick Boro	P	HRST																												
Columbia	11	153	115543	Valley Rd to SR 487	P	HRST																												
Columbia	11	153	115543	Valley Rd to SR 487	F	HRST																												
Columbia	42	089	100443	Roaring Cr to Southern Dr	+C	HRST	STP	290,000				290,000																					2/12/2026 A	
Columbia	42	126	116700	White Church Rd to Gaswell Rd	C	HRST			581	200,000		200,000																					1/1/2027 E	
Columbia	42	133	120083	D3 SEDA-COG Bridge Lighting Upgrades to LED	+C	BRDG	CRP	900,000				900,000																					7/16/2026 E	
Columbia	42	135	121659	SR 442 to SR 4024	S	HRST			581	150,000		150,000																						
Columbia	42	142	123142	SEDA-COG Sign Structures	P	HRST			581	10,000		10,000																						
Columbia	42	142	123142	SEDA-COG Sign Structures	F	HRST									581	10,000		10,000																

FFY 2027 SEDA-COG TIP

Project Information							FFY 2027 Costs					FFY 2028 Costs					FFY 2029 Costs					FFY 2030 Costs					^ Milestones				
County	S.R.	Sec.	Project	Project Title	Phase	Area	Fed.	Federal	St.	State	Local	Total	Fed.	Federal	St.	State	Local	Total	Fed.	Federal	St.	State	Local	Total	Fed.	Federal		St.	State	Local	Total
Columbia	80	170	109378	SR 11 to SR 2028 (Hetlerville Rd WB)	P	HRST							NHPP	150,000				150,000	NHPP	100,000				100,000							
Columbia	80	170	109378	SR 11 to SR 2028 (Hetlerville Rd WB)	F	HRST												125,000	NHPP	125,000				125,000	NHPP	75,000				75,000	
Columbia	80	170	109378	SR 11 to SR 2028 (Hetlerville Rd WB)	C	HRST														NHPP	1,046,000								1,046,000		
Columbia	80	219	123639	Columbia Bridge Joint Repairs	P	BRDG	BRIP	100,000				100,000	BRIP	125,000				125,000													
Columbia	80	219	123639	Columbia Bridge Joint Repairs	F	BRDG							BRIP	150,000				150,000													
Columbia	80	219	123639	Columbia Bridge Joint Repairs	C	BRDG													BRIP	750,000				750,000	BRIP	250,000			250,000	9/1/2028 E	
Columbia	118	018	97622	SR 118 over East and West Branch Fishing Creek	P	BRDG	BRIP	300,000				300,000	BRIP	500,000				500,000													
Columbia	118	018	97622	SR 118 over East and West Branch Fishing Creek	+F	BRDG													BRIP	500,000				500,000							
Columbia	118	018	97622	SR 118 over East and West Branch Fishing Creek	U	BRDG																					185	100,000		100,000	
Columbia	118	018	97622	SR 118 over East and West Branch Fishing Creek	+R	BRDG													BRIP	80,000				80,000							
Columbia	118	018	97622	SR 118 over East and West Branch Fishing Creek	C	BRDG																			BRIP	3,380,000			3,380,000	9/1/2032 E	
Columbia	239	001	5580	SR 239 over West Creek	P	BRDG									185	550,000		550,000													
Columbia	239	001	5580	SR 239 over West Creek	F	BRDG																					185	350,000		350,000	
Columbia	239	001	5580	SR 239 over West Creek	R	BRDG																					185	40,000		40,000	
Columbia	239	020	94321	SR 239 over West Branch of West Creek	P	BRDG									185	329,750		329,750			185	230,500		230,500							
Columbia	239	020	94321	SR 239 over West Branch of West Creek	F	BRDG																					185	34,500		34,500	
Columbia	239	024	106181	SR 239 over Fishing Creek	C	BRDG			185	500,000		500,000																		10/9/2025 A	
Columbia	239	025	97738	West Creek to PA 118	C	HRST			581	93,000		93,000			581	517,000		517,000												1/1/2027 E	
Columbia	254	051	107113	Montour Co to White Hall Rd	C	HRST			581	205,000		205,000																		7/1/2025 E	
Columbia	254	054	98941	SR 254 over Tributary Fishing Creek	F	BRDG			185	100,000		100,000																			
Columbia	254	054	98941	SR 254 over Tributary Fishing Creek	U	BRDG									185	60,000		60,000													
Columbia	254	054	98941	SR 254 over Tributary Fishing Creek	R	BRDG			185	30,000		30,000																			
Columbia	254	054	98941	SR 254 over Tributary Fishing Creek	+C	BRDG							STP	1,157,000				1,157,000	STP	243,000				243,000						9/16/2027 E	
Columbia	254	060	120888	Multiple br ov Fishing & Ltl Fishing Crks	P	BRDG			185	250,000		250,000																		7/1/2026 E	
Columbia	254	060	120888	Multiple br ov Fishing & Ltl Fishing Crks	F	BRDG			185	100,000		100,000																			
Columbia	254	060	120888	Multiple br ov Fishing & Ltl Fishing Crks	C	BRDG	BRIP	951,000				951,000	BRIP	2,801,000				2,801,000												9/3/2026 E	
Columbia	254	065	122844	White Hall Rd (SR 44) to Taylor Rd	C	HRST															581	200,000		200,000			581	200,000		200,000	7/1/2029 E
Columbia	339	016	98483	Catawissa Crk. to SR 2009	C	HRST			581	300,000		300,000			581	425,000		425,000												7/1/2027 E	
Columbia	339	021	122555	SR 80 to Kelchner Rd (SR 2017)	C	HRST																					581	600,000		600,000	
Columbia	487	103	103011	SR 487 over Abandoned RR	+C	BRDG	STP	1,951,000				1,951,000																		8/27/2026 E	
Columbia	487	111	98506	SR 42 to Airport Rd	C	HRST									581	591,000		591,000			581	409,000		409,000						7/1/2028 E	
Columbia	487	113	5635	SR 487 ov Tb Roaring Crk	P	BRDG									185	475,000		475,000													
Columbia	487	113	5635	SR 487 ov Tb Roaring Crk	F	BRDG																					185	300,000		300,000	
Columbia	487	113	5635	SR 487 ov Tb Roaring Crk	R	BRDG																					185	40,000		40,000	
Columbia	487	127	120889	Multiple br in Col, North & Snyder Cos.	P	BRDG			185	130,000		130,000																			
Columbia	487	127	120889	Multiple br in Col, North & Snyder Cos.	F	BRDG			185	200,000		200,000			185	75,000		75,000													
Columbia	487	127	120889	Multiple br in Col, North & Snyder Cos.	C	BRDG															185	2,699,000		2,699,000			185	1,689,000		1,689,000	9/1/2028 E
Columbia	1001	012	93643	SR 1001 over Tributary to Susquehanna River	F	BRDG			185	125,000		125,000																			
Columbia	1001	012	93643	SR 1001 over Tributary to Susquehanna River	U	BRDG			185	25,000		25,000																			
Columbia	1001	012	93643	SR 1001 over Tributary to Susquehanna River	R	BRDG			185	30,000		30,000																			
Columbia	1001	012	93643	SR 1001 over Tributary to Susquehanna River	C	BRDG									185	525,000		525,000			185	75,000		75,000						9/16/2027 E	
Columbia	1004	012	5382	SR 1004 over Kinney Run	P	BRDG															185	110,000		110,000			185	110,000		110,000	
Columbia	1015	015	98513	SR 11 TO SR 1037	C	HRST															581	100,000		100,000			581	140,000		140,000	7/1/2029 E
Columbia	1020	006	82774	SR 1020 over Pine Creek	C	BRDG	BOF	4,000				4,000																		10/23/2025 A	
Columbia	1022	012	5622	SR 1022 over Old Channel	+P	BRDG									185	375,000		375,000			185	50,000		50,000							
Columbia	1022	012	5622	SR 1022 over Old Channel	F	BRDG																					185	250,000		250,000	
Columbia	1022	012	5622	SR 1022 over Old Channel	R	BRDG																					185	35,000		35,000	
Columbia	1022	027	5621	SR 1022 ov Fishing Creek	+P	BRDG									185	475,000		475,000			185	50,000		50,000							
Columbia	1022	027	5621	SR 1022 ov Fishing Creek	F	BRDG																					185	250,000		250,000	

t Transportation Infrastructure Investment Fund    e Economic Development    f Flex    fd Flexed    s Spike    + Indicates phase qualifies for TOLL funds    \* Includes Conversion Amount       Obligations have occurred    ^ PE-NEPA, FD-PSE CO, UTL-Fnl UTL Clr, ROW-Cond ROW, CON-Let

Project Information							FFY 2027 Costs					FFY 2028 Costs					FFY 2029 Costs					FFY 2030 Costs					^ Milestones				
County	S.R.	Sec.	Project	Project Title	Phase	Area	Fed.	Federal	St.	State	Local	Total	Fed.	Federal	St.	State	Local	Total	Fed.	Federal	St.	State	Local	Total	Fed.	Federal		St.	State	Local	Total
Columbia	1022	027	5621	SR 1022 ov Fishing Creek	R	BRDG																						185	35,000		35,000
Columbia	1027	006	114157	SR 1027 over Tributary of Susquehanna River	P	BRDG			185	200,000		200,000			185	65,000		65,000													
Columbia	1027	006	114157	SR 1027 over Tributary of Susquehanna River	F	BRDG															185	110,000		110,000							
Columbia	1027	006	114157	SR 1027 over Tributary of Susquehanna River	U	BRDG																					185	30,000		30,000	
Columbia	1027	006	114157	SR 1027 over Tributary of Susquehanna River	R	BRDG															185	35,000		35,000							
Columbia	1027	006	114157	SR 1027 over Tributary of Susquehanna River	C	BRDG																					185	375,000		375,000	9/1/2029 E
Columbia	1035	012	123640	SR 1035 over Raven Creek	P	BRDG	BOF	75,000				75,000	BOF	75,000				75,000													
Columbia	1035	012	123640	SR 1035 over Raven Creek	F	BRDG							BOF	100,000				100,000													
Columbia	1035	012	123640	SR 1035 over Raven Creek	U	BRDG															BOF	150,000		150,000							
Columbia	1035	012	123640	SR 1035 over Raven Creek	C	BRDG															BOF	60,000		60,000							
Columbia	1035	012	123640	SR 1035 over Raven Creek	C	BRDG															BOF	800,000		800,000						9/1/2028 E	
Columbia	2001	022	117577	SR 2001 over Roaring Creek	+C	BRDG	BOF	184,000				184,000																		1/15/2026 A	
Columbia	2005	005	88034	SR 2005 over Roaring Creek	F	BRDG	BOF	125,000				125,000	BOF	200,000				200,000													
Columbia	2005	005	88034	SR 2005 over Roaring Creek	U	BRDG														BOF	50,000		50,000								
Columbia	2005	005	88034	SR 2005 over Roaring Creek	R	BRDG			185	35,000		35,000																			
Columbia	2005	005	88034	SR 2005 over Roaring Creek	C	BRDG														BRIP	250,000		250,000							9/1/2028 E	
Columbia	2005	005	88034	SR 2005 over Roaring Creek	C	BRDG														BOF	1,900,000		1,900,000	BOF	120,000				120,000	9/1/2028 E	
Columbia	2009	009	99147	SR 2009 Soil Slide Repair	P	HRST									581	100,000		100,000			581	100,000		100,000							
Columbia	2009	009	99147	SR 2009 Soil Slide Repair	F	HRST															581	100,000		100,000			581	150,000		150,000	
Columbia	2009	009	99147	SR 2009 Soil Slide Repair	+C	HRST															STP	1,150,000							1,150,000	1/1/2030 E	
Columbia	4008	006	88777	SR 4008 ov Tb Fishing Crk	P	BRDG			185	175,000		175,000																		9/16/2027 E	
Columbia	4008	006	88777	SR 4008 ov Tb Fishing Crk	F	BRDG			185	100,000		100,000			185	150,000		150,000													
Columbia	4008	006	88777	SR 4008 ov Tb Fishing Crk	U	BRDG															185	44,125		44,125							
Columbia	4008	006	88777	SR 4008 ov Tb Fishing Crk	R	BRDG									185	35,000		35,000													
Columbia	4008	006	88777	SR 4008 ov Tb Fishing Crk	C	BRDG															185	375,000		375,000			185	125,000		125,000	9/14/2028 E
Columbia	4016	011	114231	SR 4016 over Black Run	P	BRDG									185	250,000		250,000			185	25,000		25,000							
Columbia	4016	011	114231	SR 4016 over Black Run	F	BRDG																						185	122,000		122,000
Columbia	4016	011	114231	SR 4016 over Black Run	R	BRDG																						185	35,000		35,000
Columbia	4032	001	114141	SR 4032 over Little Briar Run	P	BRDG															BOF	405,000		405,000						405,000	
<b>Totals for: Columbia</b>								<b>6,150,000</b>		<b>4,285,750</b>	<b>241,250</b>	<b>10,677,000</b>		<b>10,484,000</b>		<b>6,066,250</b>	<b>132,500</b>	<b>16,682,750</b>		<b>6,878,000</b>		<b>5,481,625</b>	<b>60,000</b>	<b>26,133,398</b>		<b>9,700,000</b>		<b>6,178,500</b>	<b>110,500</b>	<b>15,989,000</b>	<b>55,768,375</b>
Juniata	22	914	101907	US 22/322 Resurfacing	+P	HRST	NHPP	445,578				445,578																			
Juniata	22	914	101907	US 22/322 Resurfacing	+F	HRST							NHPP	349,673				349,673													
Juniata	22	914	101907	US 22/322 Resurfacing	+U	HRST							NHPP	54,636				54,636													
Juniata	22	914	101907	US 22/322 Resurfacing	+R	HRST							NHPP	54,636				54,636													
Juniata	22	914	101907	US 22/322 Resurfacing	C	HRST													NHPP	2,971,343	581	742,836		3,714,179						3/1/2029 E	
Juniata	22	A05	119962	SR 22 over Wagner Rd	P	BRDG														NHPP	438,404	185	106,601		545,005						
Juniata	22	CMS	123927	Antiquated CMS Structures, TSMO	+P	SAMI	sCRP	80,000				80,000																			
Juniata	22	CMS	123927	Antiquated CMS Structures, TSMO	+P	SAMI	CRP	20,000				20,000																			
Juniata	22	CMS	123927	Antiquated CMS Structures, TSMO	+C	SAMI	sCRP	520,000				520,000																			
Juniata	22	CMS	123927	Antiquated CMS Structures, TSMO	+C	SAMI	CRP	130,000				130,000																			
Juniata	35	915	123682	SR 35 Mifflintown to Cocolamus	P	HRST															581	472,214		472,214							
Juniata	35	915	123682	SR 35 Mifflintown to Cocolamus	F	HRST																					581	347,782		347,782	
Juniata	35	915	123682	SR 35 Mifflintown to Cocolamus	U	HRST																					581	57,964		57,964	
Juniata	35	915	123682	SR 35 Mifflintown to Cocolamus	R	HRST																					581	57,964		57,964	
Juniata	75	A09	85178	SR 0075 over Trib Tuscaro	C	BRDG			581	550,001		550,001																		1/28/2027 E	
Juniata	75	A14	85176	SR 0075 over Trib Tuscarora	C	BRDG			185	742,502		742,502			185	848,665		848,665												1/28/2027 E	
Juniata	75	A16	123130	SR 75 over Hunters Creek	P	BRDG							STP	167,156				167,156	BRIP	200,000	185	91,789		291,789							
Juniata	75	A16	123130	SR 75 over Hunters Creek	F	BRDG													BRIP	150,000	185	72,033		222,033	BRIP	138,131			138,131		
Juniata	75	A16	123130	SR 75 over Hunters Creek	U	BRDG															BRIP	45,021	185	11,255					56,276		
Juniata	75	A16	123130	SR 75 over Hunters Creek	R	BRDG															BRIP	45,021	185	11,255					56,276		
Juniata	75	A16	123130	SR 75 over Hunters Creek	C	BRDG															STP	600,000	185	347,783					947,783	3/14/2030 E	
Juniata	75	P64	119721	SR 75 over Juniata River BRPRES I	P	BRDG	BRIP	356,463	581	89,116		445,579																			
Juniata	75	P64	119721	SR 75 over Juniata River BRPRES I	F	BRDG							BRIP	279,739	185	69,935		349,674													
Juniata	75	P64	119721	SR 75 over Juniata River BRPRES I	U	BRDG									185	54,638		54,638													
Juniata	75	P64	119721	SR 75 over Juniata River BRPRES I	R	BRDG									185	54,638		54,638													

FFY 2027 SEDA-COG TIP

Project Information							FFY 2027 Costs					FFY 2028 Costs					FFY 2029 Costs					FFY 2030 Costs					^ Milestones					
County	S.R.	Sec.	Project	Project Title	Phase	Area	Fed.	Federal	St.	State	Local	Total	Fed.	Federal	St.	State	Local	Total	Fed.	Federal	St.	State	Local	Total	Fed.	Federal	St.	State	Local	Total		
Juniata	75	P64	119721	SR 75 over Juniata River BRPRES I	C	BRDG													BRIP	1,100,814	185	450,204		1,551,018	BRIP	700,000				700,000	11/2/2028 E	
Juniata	75	P65	123445	SR 75 over Juniata River BRPRES II	P	BRDG													BRIP	378,171	185	94,543		472,714								
Juniata	75	P65	123445	SR 75 over Juniata River BRPRES II	F	BRDG																			BRIP	296,774	185	74,194		370,968		
Juniata	75	P65	123445	SR 75 over Juniata River BRPRES II	U	BRDG																			BRIP	46,371	185	11,593		57,964		
Juniata	75	P65	123445	SR 75 over Juniata River BRPRES II	R	BRDG																			BRIP	46,371	185	11,593		57,964		
Juniata	235	A02	4160	Stoney Run Bridge	F	BRDG	BRIP	63,230				63,230																				
Juniata	235	A02	4160	Stoney Run Bridge	C	BRDG	BRIP	1,369,634	185	358,216		1,727,850																			3/26/2026 E	
Juniata	235	A05	93942	SR 235 Cranes Run Bridge	P	BRDG							BRIP	413,238	581	103,310		516,548														
Juniata	235	A05	93942	SR 235 Cranes Run Bridge	F	BRDG													BRIP	313,146	185	78,287		391,433								
Juniata	235	A05	93942	SR 235 Cranes Run Bridge	U	BRDG													BRIP	52,192	185	13,048		65,240								
Juniata	235	A05	93942	SR 235 Cranes Run Bridge	R	BRDG													BRIP	52,192	185	13,048		65,240								
Juniata	235	A05	93942	SR 235 Cranes Run Bridge	C	BRDG																			BRIP	941,280	185	235,320		1,176,600		4/30/2029 E
Juniata	235	HFS	120112	SR 235 HFST	P	SAMI	sHSIP	20,000				20,000																			2/5/2024 A	
Juniata	235	HFS	120112	SR 235 HFST	C	SAMI	sHSIP	150,000				150,000																			4/29/2027 E	
Juniata	2003	A03	109717	SR 2003 over Doe Run II	+C	BRDG	BOF	871,951				871,951	BOF	322,102				322,102													1/28/2027 E	
Juniata	2007	A02	85188	SR 2007 over Doe Run	+C	BRDG	BOF	578,331				578,331	BOF	420,044				420,044	BRIP	300,000				300,000							12/10/2026 E	
Juniata	2007	A02	85188	SR 2007 over Doe Run	+C	BRDG							BRIP	409,674				409,674													12/10/2026 E	
Juniata	2007	A03	116997	Doe Run BOX	+P	BRDG																			BOF	231,855				231,855		
Juniata	2010	A03	112751	Trib Cocolamus Creek BOX	C	BRDG			185	212,180		212,180																			11/6/2025 A	
Juniata	2016	P69	119981	SR 2016 Bridge Preservation	+P	BRDG	BOF	445,218				445,218																			4/22/2027 E	
Juniata	2016	P69	119981	SR 2016 Bridge Preservation	+F	BRDG													BOF	337,654				337,654								
Juniata	2016	P69	119981	SR 2016 Bridge Preservation	+U	BRDG													BOF	54,636				54,636								
Juniata	2016	P69	119981	SR 2016 Bridge Preservation	+R	BRDG													BOF	54,636				54,636								
Juniata	2016	P69	119981	SR 2016 Bridge Preservation	+C	BRDG													BOF	857,468				857,468	BOF	1,393,552				1,393,552	11/2/2028 E	
Juniata	2019	A02	4096	Mahantango Creek Bridge	C	BRDG	STP	100,000				100,000																			12/11/2025 A	
Juniata	3002	916	123686	Roundabout to County Maintenance Office	P	HRST															581	472,714		472,714								
Juniata	3002	916	123686	Roundabout to County Maintenance Office	F	HRST																					581	347,782		347,782		
Juniata	3002	916	123686	Roundabout to County Maintenance Office	U	HRST																					581	57,964		57,964		
Juniata	3002	916	123686	Roundabout to County Maintenance Office	R	HRST																					581	57,964		57,964		
Juniata	3002	916	123686	Roundabout to County Maintenance Office	C	HRST																				581	2,206,669		2,206,669		9/12/2030 E	
Juniata	3019	A01	113146	SR 3019 over Doyle Run BOX	C	BRDG			185	601,630		601,630			185	400,000		400,000													10/1/2026 E	
Juniata	3030	A01	119983	SR's 3030 & 3019 over Tuscarora Crk	+F	BRDG	BRIP	248,270				248,270																				
Juniata	3030	A01	119983	SR's 3030 & 3019 over Tuscarora Crk	+F	BRDG	BOF	70,613				70,613																				
Juniata	3030	A01	119983	SR's 3030 & 3019 over Tuscarora Crk	+U	BRDG	BOF	59,702				59,702																				
Juniata	3030	A01	119983	SR's 3030 & 3019 over Tuscarora Crk	+R	BRDG	BOF	59,702				59,702																				
Juniata	3030	A01	119983	SR's 3030 & 3019 over Tuscarora Crk	C	BRDG							BOF	1,359,204	185	619,212		1,978,416	BOF	1,681,046	185	200,000		1,881,046							5/30/2028 E	
<b>Totals for: Juniata</b>								<b>5,588,692</b>		<b>2,553,645</b>		<b>8,142,337</b>		<b>3,830,102</b>		<b>2,150,398</b>		<b>5,980,500</b>		<b>8,503,298</b>		<b>2,700,716</b>		<b>37,337,412</b>		<b>4,922,780</b>		<b>3,943,683</b>		<b>8,866,463</b>	<b>34,193,314</b>	
Mifflin	22	A06	119987	SR 22 over Beaver Dam Run	P	BRDG							BRIP	413,238	581	103,310		516,548														
Mifflin	22	A06	119987	SR 22 over Beaver Dam Run	F	BRDG													BRIP	334,489	185	83,623		418,112								
Mifflin	22	A06	119987	SR 22 over Beaver Dam Run	U	BRDG													BRIP	52,192	185	13,048		65,240								
Mifflin	22	A06	119987	SR 22 over Beaver Dam Run	R	BRDG													BRIP	52,192	185	13,048		65,240								
Mifflin	22	A06	119987	SR 22 over Beaver Dam Run	C	BRDG																			BRIP	1,221,122	185	537,324		1,758,446		4/26/2029 E
Mifflin	22	A07	120795	SR 22 over Musser Run	P	BRDG							BRIP	413,238	581	103,310		516,548														
Mifflin	22	A07	120795	SR 22 over Musser Run	F	BRDG													BRIP	313,146	185	78,287		391,433								
Mifflin	22	A07	120795	SR 22 over Musser Run	U	BRDG													BRIP	52,192	185	13,048		65,240								
Mifflin	22	A07	120795	SR 22 over Musser Run	R	BRDG													BRIP	52,192	185	13,048		65,240								
Mifflin	22	A07	120795	SR 22 over Musser Run	C	BRDG																			BRIP	971,674	185	417,919		1,389,593		4/25/2030 E
Mifflin	22	C05	4582	Lewistown Narrows Rehab	C	HRST	NHPP	100,000				100,000																			3/27/2025 A	
Mifflin	22	ITS	123930	US 22/322 ITS and RWIS, TMSO	+P	SAMI	sCRP	156,000				156,000																				
Mifflin	22	ITS	123930	US 22/322 ITS and RWIS, TMSO	+P	SAMI	CRP	39,000				39,000																				
Mifflin	22	ITS	123930	US 22/322 ITS and RWIS, TMSO	+U	SAMI	sCRP	40,000	</																							

Project Information							FFY 2027 Costs					FFY 2028 Costs					FFY 2029 Costs					FFY 2030 Costs					^ Milestones							
County	S.R.	Sec.	Project	Project Title	Phase	Area	Fed.	Federal	St.	State	Local	Total	Fed.	Federal	St.	State	Local	Total	Fed.	Federal	St.	State	Local	Total	Fed.	Federal		St.	State	Local	Total			
Mifflin	22	ITS	123930	US 22/322 ITS and RWIS, TMSO	+C	SAMI	CRP	195,000				195,000																						
Mifflin	103	R27	119464	Delaware Ave RR Warning Device	+C	SAMI	RRX	70,000				70,000	RRX	296,000				296,000														3/5/2024 A		
Mifflin	522	719	72767	Lewistown to Co. Line Betterment	C	HRST	NHPP	1,433,246	581	2,505,034		3,938,280																			5/7/2026 E			
Mifflin	522	R27	117782	Walnut St RR Device Install	+C	SAMI	RRX	157,000				157,000	RRX	183,000				183,000														3/5/2024 A		
Mifflin	655	725	81491	Co. Line to Belleville	P	HRST	STP	110,452	581	89,116		199,568	STP	246,010				246,010														8/30/2029 E		
Mifflin	655	725	81491	Co. Line to Belleville	F	HRST							STP	262,255	581	65,565		327,820																
Mifflin	655	725	81491	Co. Line to Belleville	U	HRST													STP	67,531	581	16,883		84,414										
Mifflin	655	725	81491	Co. Line to Belleville	R	HRST													STP	67,531	581	16,883		84,414										
Mifflin	655	725	81491	Co. Line to Belleville	C	HRST													STP	2,051,832	581	1,159,906		3,211,738	STP	2,000,000	581	250,000		2,250,000	9/27/2029 E			
Mifflin	655	A07	119994	SR 655 over Kishacoquillas Crk	P	BRDG	BRIP	356,462	581	89,116		445,578																				9/16/2027 E		
Mifflin	655	A07	119994	SR 655 over Kishacoquillas Crk	F	BRDG															185	327,819		327,819										
Mifflin	655	A07	119994	SR 655 over Kishacoquillas Crk	U	BRDG													BRIP	50,671	185	12,668		63,339										
Mifflin	655	A07	119994	SR 655 over Kishacoquillas Crk	R	BRDG													BRIP	50,671	185	12,668		63,339										
Mifflin	655	A07	119994	SR 655 over Kishacoquillas Crk	C	BRDG													BRIP	900,408	185	225,102		1,125,510								3/29/2029 E		
Mifflin	1002	726	119778	SR 1002 Honey Creek Rd Slide Restoration	C	HRST	STP	1,358,109	581	1,209,513		2,567,622																				2/11/2027 E		
Mifflin	1002	A01	4551	SR 1002 over Honey Creek	C	BRDG	BRIP	1,009,620	185	310,884		1,320,504	BRIP	900,000	185	166,561		1,066,561															12/10/2026 E	
Mifflin	2002	A05	113152	SR 2002 over Hungry Run	P	BRDG														STP	378,171	185	94,543		472,714									
Mifflin	2004	P45	114303	2025 SEDA-COG Bridge Preservation	+C	BRDG	BRIP	1,359,687				1,359,687	BRIP	796,138				796,138															9/17/2026 E	
Mifflin	2005	A01	81528	SR 2005 Br. Kish Creek	F	BRDG			185	113,386		113,386																						
Mifflin	2005	A01	81528	SR 2005 Br. Kish Creek	U	BRDG			581	58,350		58,350																						
Mifflin	2005	A01	81528	SR 2005 Br. Kish Creek	R	BRDG			581	58,350		58,350																						
Mifflin	2005	A01	81528	SR 2005 Br. Kish Creek	C	BRDG									185	500,000		500,000			185	800,000		800,000								1/27/2028 E		
Mifflin	2005	A02	123139	SR 2005 over Kishacoquillas Creek	P	BRDG														STP	378,171	185	94,543		472,714									
Mifflin	2008	A03	120767	SR 2008 over Brower Run BOX	U	BRDG			581	59,702		59,702																						
Mifflin	2008	A03	120767	SR 2008 over Brower Run BOX	R	BRDG			581	59,702		59,702																						
Mifflin	2008	A03	120767	SR 2008 over Brower Run BOX	C	BRDG			185	1,117,230		1,117,230																					10/1/2026 E	
Mifflin	3002	728	121033	SR 3002/Bus 22 Resurfacing	+P	HRST														NHPP	486,895				486,895									
Mifflin	3006	A01	85299	Lewistown Bridges	+F	BRDG	BRIP	50,000				50,000																						
Mifflin	3006	A01	85299	Lewistown Bridges	+U	BRDG	BRIP	20,000				20,000																						
Mifflin	3006	A01	85299	Lewistown Bridges	+R	BRDG	BRIP	30,555				30,555																						
Mifflin	3006	A01	85299	Lewistown Bridges	C	BRDG	STP	256,404				256,404																					10/21/2027 E	
Mifflin	3006	A01	85299	Lewistown Bridges	C	BRDG	NHPP	1,326,125	185	534,875		1,861,000	NHPP	1,716,001	185	285,662		2,001,663															10/21/2027 E	
Mifflin	3006	A03	119996	SR 3006 over Jacks Creek	F	BRDG	BRIP	50,000				50,000																						
Mifflin	3006	A03	119996	SR 3006 over Jacks Creek	U	BRDG	BRIP	50,000				50,000																						
Mifflin	3006	A03	119996	SR 3006 over Jacks Creek	R	BRDG	BRIP	50,000				50,000																						
Mifflin	3006	A03	119996	SR 3006 over Jacks Creek	C	BRDG	NHPP	1,103,628				1,103,628	NHPP	1,940,648				1,940,648															6/24/2027 E	
Mifflin	3006	A03	119996	SR 3006 over Jacks Creek	C	BRDG	BRIP	210,018	185	538,767		748,785	BRIP	500,775	185	400,000		900,775															6/24/2027 E	
Mifflin	3015	P70	94968	2022 SEDA-COG Br. Pres.	+P	BRDG														NHPP	200,000				200,000									
Mifflin	3015	P70	94968	2022 SEDA-COG Br. Pres.	+P	BRDG														BOF	286,895				286,895									
Mifflin	4013	P56	116889	2027 SEDA-COG Bridge Preservation	C	BRDG							BOF	1,228,794	185	300,000		1,528,794	BOF	700,000	185	182,200		882,200								2/17/2028 E		
Mifflin	7205	REM	110175	T-422 over Kish Creek	R	BRDG			s581	20,000		20,000																						
Mifflin	7205	REM	110175	T-422 over Kish Creek	C	BRDG									s581	715,000		715,000															2/17/2028 E	
Mifflin	8008	729	123270	SR 522 Ramps & Rdwy Restoration	+P	HRST	STP	445,578				445,578																						
Mifflin	8008	729	123270	SR 522 Ramps & Rdwy Restoration	+F	HRST							STP	327,818				327,818																
Mifflin	8008	729	123270	SR 522 Ramps & Rdwy Restoration	+U	HRST							STP	54,636				54,636																
Mifflin	8008	729	123270	SR 522 Ramps & Rdwy Restoration	+R	HRST							STP	54,636				54,636																
Mifflin	8008	729	123270	SR 522 Ramps & Rdwy Restoration	C	HRST							STP	1,367,935	581	750,000		2,117,935	STP	279,884				279,884								3/1/2029 E		
<b>Totals for: Mifflin</b>								<b>10,766,884</b>	<b>6,764,025</b>	<b>17,530,909</b>	<b>9,333,187</b>	<b>2,639,408</b>	<b>11,972,595</b>	<b>6,112,982</b>	<b>3,718,231</b>	<b>47,168,625</b>	<b>6,202,812</b>	<b>1,394,329</b>	<b>7,597,141</b>	<b>46,931,858</b>														
Montour		LBR	6369	T-318 over Beaver Run	P	BRDG																												

Project Information							FFY 2027 Costs					FFY 2028 Costs					FFY 2029 Costs					FFY 2030 Costs					^ Milestones							
County	S.R.	Sec.	Project	Project Title	Phase	Area	Fed.	Federal	St.	State	Local	Total	Fed.	Federal	St.	State	Local	Total	Fed.	Federal	St.	State	Local	Total	Fed.	Federal		St.	State	Local	Total			
Montour		LBR	117510	T-422 over Limestone Run	F	BRDG							BOF	120,000	183	22,500	7,500	150,000	BOF	80,000	183	15,000	5,000	100,000										
Montour		LBR	117510	T-422 over Limestone Run	U	BRDG													BOF	40,000	183	7,500	2,500	50,000										
Montour		LBR	117510	T-422 over Limestone Run	R	BRDG													BOF	28,000	183	5,250	1,750	35,000										
Montour		LBR	117510	T-422 over Limestone Run	C	BRDG																			BOF	1,600,000	183	300,000	100,000	2,000,000	9/1/2029	E		
Montour		LBR	117513	T-362 over Mauses Creek, County Bridge #18	P	BRDG							BOF	144,000	183	27,000	9,000	180,000	BOF	218,000	183	40,875	13,625	272,500										
Montour		LBR	117513	T-362 over Mauses Creek, County Bridge #18	F	BRDG													BOF	120,000	183	22,500	7,500	150,000	BOF	80,000	183	15,000	5,000	100,000				
Montour		LBR	117513	T-362 over Mauses Creek, County Bridge #18	U	BRDG														BOF	20,000	183	3,750	1,250	25,000									
Montour		LBR	117513	T-362 over Mauses Creek, County Bridge #18	R	BRDG														BOF	28,000	183	5,250	1,750	35,000									
Montour		RBR	123026	T-347 (Keefer Mill Rd) ov Chillisquaue Crk	C	BRDG			183	140,000	35,000.00	175,000																			1/1/2030	E		
Montour	11	154	115544	1500ft W of Montour St to Clinic Rd	+C	HRST	NHPP	500,000				500,000																			2/26/2026	A		
Montour	11	164	116308	Sechler Run to Columbia Co	F	HRST									581	15,000		15,000																
Montour	11	164	116308	Sechler Run to Columbia Co	C	HRST									581	750,000		750,000														1/1/2028	E	
Montour	11	180	120377	Railroad St to Clinic Rd	+C	HRST	NHPP	70,000				70,000	NHPP	160,000				160,000														1/1/2027	E	
Montour	44	087	114031	SR 54 to North'd Co Line	F	HRST									581	10,000		10,000																
Montour	44	087	114031	SR 54 to North'd Co Line	C	HRST									581	700,000		700,000														1/1/2029	E	
Montour	54	076	93524	SR 54 over Stony Brook	C	BRDG	BRIP	475,000				475,000																				7/11/2024	A	
Montour	54	090	103853	SR 54 Corridor Safety Improvement	C	SAMI	HSIP	669,000	581	1,811,000		2,480,000			581	2,120,000		2,120,000			581	345,000		345,000								12/12/2024	A	
Montour	54	095	107128	SR 54 under Market Street	C	BRDG	BRIP	740,000				740,000	BRIP	890,000				890,000														11/5/2026	E	
Montour	54	107	113972	Chillisquaue Cr to SR 254	F	HRST									581	70,000		70,000			581	80,000		80,000										
Montour	54	107	113972	Chillisquaue Cr to SR 254	C	HRST															581	750,000		750,000			581	4,250,000		4,250,000		1/1/2029	E	
Montour	54	113	115545	Mahoning Twp Line to SR 11	P	HRST									581	125,000		125,000			581	200,000		200,000			581	100,000		100,000				
Montour	54	113	115545	Mahoning Twp Line to SR 11	F	HRST															581	225,000		225,000										
Montour	54	113	115545	Mahoning Twp Line to SR 11	C	HRST																					581	1,300,000		1,300,000		1/1/2030	E	
Montour	54	117	117527	SR 54 over Mud Creek	P	BRDG														BRIP	300,000											300,000		
Montour	54	132	123641	SEDA-COG Group Deck Overlays	P	BRDG			185	63,150		63,150			185	257,000		257,000																
Montour	54	132	123641	SEDA-COG Group Deck Overlays	F	BRDG									185	150,000		150,000																
Montour	54	132	123641	SEDA-COG Group Deck Overlays	C	BRDG														STP	342,000									342,000		9/1/2029	E	
Montour	54	132	123641	SEDA-COG Group Deck Overlays	C	BRDG									STP	801,000	185	1,045,000					1,846,000	NHPP	595,000				595,000		9/1/2029	E		
Montour	80	220	123073	I-80 HTCMB	C	SAMI	sHSIP	1,065,890				1,065,890																						
Montour	254	053	88800	SR 254 over Mud Creek and Chillisquaue Creek	P	BRDG									BRIP	500,000		500,000						500,000	BRIP	250,000					250,000			
Montour	642	026	98507	SR 642 over Mauses Creek	U	BRDG																					185	35,000		35,000				
Montour	642	026	98507	SR 642 over Mauses Creek	C	BRDG																				185	550,000		550,000		9/1/2029	E		
Montour	642	16M	87898	SR 642 from Northumberland County to SR 45	C	HRST			581	402,000		402,000																				7/1/2026	E	
Montour	2010	023	116227	Ferry St to Cherry St	C	HRST			581	270,000		270,000																				2/26/2026	A	
<b>Totals for: Montour</b>								<b>3,759,890</b>		<b>2,731,150</b>	<b>50,000</b>	<b>6,541,040</b>		<b>1,646,000</b>		<b>4,308,750</b>	<b>37,250</b>	<b>5,992,000</b>		<b>2,987,000</b>		<b>2,961,125</b>	<b>105,375</b>	<b>53,222,125</b>		<b>3,295,000</b>		<b>6,574,000</b>	<b>113,000</b>	<b>9,982,000</b>	<b>28,568,540</b>			
Northumberland		LBR	103890	T-658 (Warrior Rn Blvd) ov Warrior Rn	P	BRDG	BOF	160,000	183	30,000	10,000.00	200,000	BOF	220,000	183	41,250	13,750	275,000																
Northumberland		LBR	103890	T-658 (Warrior Rn Blvd) ov Warrior Rn	F	BRDG									BOF	280,000	183	52,500	17,500	350,000														
Northumberland		LBR	103890	T-658 (Warrior Rn Blvd) ov Warrior Rn	U	BRDG															BOF	40,000	183	7,500	2,500	50,000								
Northumberland		LBR	103890	T-658 (Warrior Rn Blvd) ov Warrior Rn	R	BRDG									BOF	40,000	183	7,500	2,500	50,000														
Northumberland		LBR	103890	T-658 (Warrior Rn Blvd) ov Warrior Rn	C	BRDG															BOF	800,000	183	150,000	50,000	1,000,000					1,000,000		1/1/2032	E
Northumberland		LBR	103917	T-696 over Plum Creek	C	BRDG	BOF	1,076,000	183	201,750	67,250.00	1,345,000	BOF	124,000	183	23,250	7,750	155,000															1/16/2027	E
Northumberland		LBR	103928	8th St over Shamokin Crk	C	BRDG	BOF	200,000	183	37,500	12,500.00	250,000																					8/13/2026	E
Northumberland		LBR	120917	Bridge Road over Chillisquaue Creek	P	BRDG									BOF	400,000	183	75,000	25,000	500,000														
Northumberland		RBR	113178	T-364 (Grange Hall Rd) ov Muddy Rn	C	BRDG			183	577,600	144,400.00	722,000																					1/1/2028	E
Northumberland	11	170	117615	SR 11 over W Branch Susquehanna River	+C	BRDG							NHPP	1,850,000				1,850,000														1/14/2027	E	
Northumberland	11	170	117615	SR 11 over W Branch Susquehanna River	+C	BRDG	BRIP	1,000,000				1,000,000	BRIP	2,384,000				2,384,000	BRIP	800,000				800,000								1/14/2027	E	
Northumberland	45	038	115507	Water St to SR 147	P	HRST			581	50,000		50,000			581	75,000		75,000																
Northumberland	45	038	115507	Water St to SR 147	F	HRST</																												

RPT# TIP200

FFY 2027 SEDA-COG TIP

Project Information							FFY 2027 Costs					FFY 2028 Costs					FFY 2029 Costs					FFY 2030 Costs					^ Milestones						
County	S.R.	Sec.	Project	Project Title	Phase	Area	Fed.	Federal	St.	State	Local	Total	Fed.	Federal	St.	State	Local	Total	Fed.	Federal	St.	State	Local	Total	Fed.	Federal		St.	State	Local	Total		
Northumberland	54	085	97593	Locust Gap to Locust Summit	F	HRST			581	51,000		51,000																					
Northumberland	54	085	97593	Locust Gap to Locust Summit	+C	HRST	STP	432,000				432,000	STP	848,000				848,000														3/25/2027 E	
Northumberland	54	086	99238	SR 54 Soil Slide Repair	P	HCON									581	100,000		100,000			581	150,000		150,000									
Northumberland	54	086	99238	SR 54 Soil Slide Repair	F	HCON																					581	50,000		50,000			
Northumberland	54	097	99390	I-180 to PA 44	F	HRST															581	25,000		25,000									
Northumberland	54	097	99390	I-180 to PA 44	+C	HRST																			STP	700,000			700,000		1/1/2030 E		
Northumberland	54	119	118290	Lycoming Co Line to River Rd	C	HRST			581	100,000		100,000																			12/12/2024 A		
Northumberland	54	133	123336	SEDA-COG Lane Departure Safety Improvement	+P	SAMI	HSIP	359,000				359,000																					
Northumberland	54	133	123336	SEDA-COG Lane Departure Safety Improvement	+F	SAMI	HSIP	363,000				363,000	HSIP	128,000				128,000															
Northumberland	54	133	123336	SEDA-COG Lane Departure Safety Improvement	+C	SAMI							HSIP	1,263,000				1,263,000	HSIP	1,195,000				1,195,000							1/1/2028 E		
Northumberland	61	116	6704	SR 61 over Shamokin Creek	P	BRDG							BRIP	400,000				400,000	BRIP	200,000				200,000									
Northumberland	61	116	6704	SR 61 over Shamokin Creek	F	BRDG															BRIP	200,000							200,000				
Northumberland	61	118	99327	16th St to 4th St	+P	BRDG													STP	250,000				250,000	STP	250,000				250,000			
Northumberland	61	118	99327	16th St to 4th St	+P	HCON							STP	483,000				483,000	STP	255,000				255,000									
Northumberland	61	118	99327	16th St to 4th St	+P	HCON	NHPP	250,000				250,000	NHPP	250,000				250,000	NHPP	409,000				409,000									
Northumberland	61	118	99327	16th St to 4th St	+F	HCON															STP	950,000							950,000				
Northumberland	61	118	99327	16th St to 4th St	+R	HCON															NHPP	506,000							506,000				
Northumberland	61	122	99009	SR 61 over SR 2026 & 901	P	BRDG			185	194,000		194,000			185	256,000		256,000															
Northumberland	61	122	99009	SR 61 over SR 2026 & 901	+F	BRDG							NHPP	175,000				175,000	NHPP	125,000				125,000									
Northumberland	61	122	99009	SR 61 over SR 2026 & 901	+U	BRDG													NHPP	40,000				40,000									
Northumberland	61	122	99009	SR 61 over SR 2026 & 901	+R	BRDG															NHPP	40,000							40,000				
Northumberland	61	124	99391	Kulpmont to Lancaster Switch	+C	HRST	NHPP	1,735,000				1,735,000																				7/2/2026 E	
Northumberland	61	126	108431	Miles Rd to Hollow Rd (SR 4015)	F	HRST									581	15,000		15,000															
Northumberland	61	126	108431	Miles Rd to Hollow Rd (SR 4015)	+C	HRST							STP	480,000				480,000	STP	200,000				200,000							1/1/2029 E		
Northumberland	61	131	110224	5th St to Dark Run	+C	HRST	NHPP	775,000				775,000																				7/2/2026 E	
Northumberland	61	138	119249	Columbia Co to 5th St	F	HRST									581	15,000		15,000															
Northumberland	61	138	119249	Columbia Co to 5th St	+C	HRST							NHPP	150,000				150,000	NHPP	430,000				430,000								1/1/2028 E	
Northumberland	61	138	119249	Columbia Co to 5th St	+C	HRST							STP	870,000				870,000															1/1/2028 E
Northumberland	61	139	121660	Hamilton Underpass	S	HRST			581	114,000		114,000																					
Northumberland	80	172	109577	I-80 over SR 254 & Limestone Run	+C	BRDG	NHPP	1,869,000				1,869,000	NHPP	171,000				171,000														9/17/2026 E	
Northumberland	125	018	91430	SR 125 over Carbon Run	+P	BRDG															STP	200,000							200,000				
Northumberland	125	020	122857	Market St to Commerce St	C	HRST															581	96,000		96,000									
Northumberland	147	146	99317	PA 147 Major Guide Sign	F	HRST																					581	10,000		10,000			
Northumberland	147	146	99317	PA 147 Major Guide Sign	+C	HRST															NHPP	300,000							300,000			1/1/2030 E	
Northumberland	180	148	117764	Lycoming County to SR 54 WB	F	HRST															581	15,000		15,000									
Northumberland	180	148	117764	Lycoming County to SR 54 WB	+C	HRST													NHPP	400,000				400,000	NHPP	600,000			600,000			1/1/2029 E	
Northumberland	180	149	117772	Lycoming County to SR 54 EB	F	HRST															581	15,000		15,000									
Northumberland	180	149	117772	Lycoming County to SR 54 EB	+C	HRST													STP	500,000				500,000	STP	500,000			500,000				
Northumberland	225	003	78935	SR 225 over Mahantango Creek	+C	BRDG	BRIP	1,170,000				1,170,000																				12/4/2025 A	
Northumberland	225	004	6697	SR 225 over Fiddler's Run	P	BRDG													BRIP	450,000				450,000	BRIP	100,000			100,000				
Northumberland	405	095	98674	Acorn Drive to North of Housels Run Road	+P	HRST	STP	55,000				55,000																					
Northumberland	405	095	98674	Acorn Drive to North of Housels Run Road	+F	HRST	STP	175,000				175,000																					
Northumberland	405	095	98674	Acorn Drive to North of Housels Run Road	U	HRST															581	75,000		75,000			581	125,000		125,000			
Northumberland	405	095	98674	Acorn Drive to North of Housels Run Road	+R	HRST	STP	197,000				197,000	STP	6,000				6,000															
Northumberland	405	095	98674	Acorn Drive to North of Housels Run Road	+C	HRST													STP	3,458,000				3,458,000	STP	940,000			940,000			1/1/2029 E	
Northumberland	405	109	115584	Church St to Shikellamy Ave	+C	HRST							STP	600,000				600,000														1/29/2026 A	
Northumberland	405	109	115584	Church St to Shikellamy Ave	+C	HRST	STP	750,000				750,000	NHPP	25,000				25,000														1/29/2026 A	
Northumberland	405	109	115584	Church St to Shikellamy Ave	+C	BRDG	BRIP	560,000				560,000	BRIP	200,000				200,000														1/29/2026 A	
Northumberland	890	007	88798	Substructure Contract	F	BRDG			185	265,000		265,000																					
Northumberland	890	007	88798	Substructure Contract	+C	BRDG	STP	726,000				726,000	STP	974,000				974,000														1/14/2027 E	
Northumberland	901	025	6725	SR 901 over SEDA-COG Railroad	+C	BRDG	BRIP	1,64																									

RPT# TIP200

FFY 2027 SEDA-COG TIP

Project Information							FFY 2027 Costs				FFY 2028 Costs				FFY 2029 Costs				FFY 2030 Costs					Milestones									
County	S.R.	Sec.	Project	Project Title	Phase	Area	Fed.	Federal	St.	State	Local	Total	Fed.	Federal	St.	State	Local	Total	Fed.	Federal	St.	State	Local		Total	Fed.	Federal	St.	State	Local	Total		
Northumberland	1014	019	123697	SR 1014 over W. B. Susquehanna River	U	BRDG																			BRIP	40,000				40,000			
Northumberland	1014	019	123697	SR 1014 over W. B. Susquehanna River	C	BRDG																			BRIP	1,500,000				1,500,000	1/1/2031 E		
Northumberland	1016	009	114134	SR 1016 over Muddy Run	+U	BRDG			185	120,000		120,000																					
Northumberland	1016	009	114134	SR 1016 over Muddy Run	C	BRDG			185	135,000		135,000																			12/11/2025 A		
Northumberland	1024	88H	102810	CSV T to SR 11	F	HCON			s581	414,691		414,691																					
Northumberland	1024	88H	102810	CSV T to SR 11	C	HCON							s581	6,000,000		6,000,000				s581	6,000,000		6,000,000			s581	6,500,000		6,500,000	12/9/2027 E			
Northumberland	2002	038	6691	SR 2002 over Logan's Run	P	BRDG													BOF	505,000				505,000									
Northumberland	2002	038	6691	SR 2002 over Logan's Run	F	BRDG																			BOF	260,000				260,000			
Northumberland	2002	038	6691	SR 2002 over Logan's Run	U	BRDG																			BOF	50,000				50,000			
Northumberland	2002	038	6691	SR 2002 over Logan's Run	R	BRDG																			BOF	40,000				40,000			
Northumberland	2010	025	120918	SR 2010 over Shamokin Creek	P	BRDG							BRIP	250,000										250,000	BRIP	250,000				250,000			
Northumberland	2010	025	120918	SR 2010 over Shamokin Creek	F	BRDG																			BRIP	100,000				100,000			
Northumberland	2010	025	120918	SR 2010 over Shamokin Creek	R	BRDG																			BRIP	300,000				300,000			
Northumberland	2010	025	120918	SR 2010 over Shamokin Creek	C	BRDG																			BRIP	50,000				50,000			
Northumberland	2013	009	121022	West of Shamokin Creek	S	HRST			581	100,000		100,000																					
Northumberland	2016	031	6736	SR 2016 over Millers Run	P	BRDG	BOF	350,000				350,000																					
Northumberland	2016	031	6736	SR 2016 over Millers Run	F	BRDG							BOF	100,000										100,000	BOF	245,000				245,000			
Northumberland	2016	031	6736	SR 2016 over Millers Run	U	BRDG																			BOF	50,000				50,000			
Northumberland	2016	031	6736	SR 2016 over Millers Run	R	BRDG							BOF	25,000										25,000									
Northumberland	2016	031	6736	SR 2016 over Millers Run	C	BRDG																			BRIP	1,984,000				1,984,000	BRIP	316,000	
Northumberland	2026	006	116005	SR 61 to Ash St	C	HRST			581	250,000		250,000																			7/2/2026 E		
Northumberland	3003	027	114142	SR 3003 over Mouse Creek	F	BRDG			185	100,000		100,000																					
Northumberland	3003	027	114142	SR 3003 over Mouse Creek	U	BRDG			185	40,000		40,000																					
Northumberland	3003	027	114142	SR 3003 over Mouse Creek	R	BRDG			185	40,000		40,000																					
Northumberland	3003	027	114142	SR 3003 over Mouse Creek	C	BRDG									185	500,000		500,000														9/16/2027 E	
Northumberland	3012	016	122700	SR 147 to SR 225	C	HRST									581	16,000		16,000														1/1/2028 E	
Northumberland	3014	012	122704	SR 3012 to Gold St (SR 225)	C	HRST																					581	10,000		10,000	7/1/2030 E		
Northumberland	3018	002	79049	SR 3018 over Mahantango Creek	P	BRDG			185	150,000		150,000			185	200,000		200,000															
Northumberland	3018	002	79049	SR 3018 over Mahantango Creek	F	BRDG							BRIP	150,000				150,000		BRIP	125,000			125,000	BRIP	50,000				50,000			
Northumberland	3018	002	79049	SR 3018 over Mahantango Creek	R	BRDG																					185	35,000		35,000			
Northumberland	3018	014	117608	SR 3018 over Mahantango Creek	+C	BRDG	BRIP	1,162,000				1,162,000																			12/4/2025 A		
Northumberland	4004	018	114175	SR 4004 over Tributary of Susquehanna River	P	BRDG			185	200,000		200,000			185	75,000		75,000															
Northumberland	4004	018	114175	SR 4004 over Tributary of Susquehanna River	+F	BRDG															185	150,000		150,000									
Northumberland	4004	018	114175	SR 4004 over Tributary of Susquehanna River	U	BRDG																					185	30,000		30,000			
Northumberland	4004	018	114175	SR 4004 over Tributary of Susquehanna River	+R	BRDG															185	35,000		35,000									
Northumberland	4004	018	114175	SR 4004 over Tributary of Susquehanna River	C	BRDG																					185	260,000		260,000	9/1/2029 E		
Northumberland	4006	020	122707	Reagan St (SR 4010) to Packer ST	C	HRST			581	44,000		44,000																			1/1/2028 E		
Northumberland	4012	040	114158	SR 4012 over UNT to Shamokin Creek	P	BRDG			185	50,000		50,000																			9/16/2027 E		
Northumberland	4012	040	114158	SR 4012 over UNT to Shamokin Creek	F	BRDG									185	150,000		150,000															
Northumberland	4012	040	114158	SR 4012 over UNT to Shamokin Creek	U	BRDG															185	30,000		30,000									
Northumberland	4012	040	114158	SR 4012 over UNT to Shamokin Creek	R	BRDG									185	35,000		35,000															
Northumberland	4012	040	114158	SR 4012 over UNT to Shamokin Creek	C	BRDG															185	300,000		300,000			185	200,000		200,000	9/14/2028 E		
Northumberland	4020	001	6615	SR 4020 over Little Shamokin Creek	C	BRDG	BOF	125,000				125,000																			10/22/2026 E		
Northumberland	4021	012	122806	SR 147 / SR 61 Interchange	C	HRST																					581	30,000		30,000			
Northumberland	4022	019	6700	SR 4022 over Boile Run	P	BRDG															185	110,000		110,000			185	70,000		70,000			
Northumberland	4028	005	122813	Vanhorn St (SR 4011) to SR890	C	HRST																					581	30,000		30,000			
<b>Totals for: Northumberland</b>								<b>15,131,000</b>		<b>3,414,541</b>	<b>234,150</b>	<b>18,779,691</b>		<b>12,376,000</b>		<b>7,626,500</b>	<b>21,500</b>	<b>20,024,000</b>		<b>13,291,000</b>		<b>7,615,000</b>	<b>45,000</b>	<b>74,173,125</b>		<b>8,857,000</b>		<b>8,888,500</b>	<b>52,500</b>	<b>17,798,000</b>	<b>77,552,691</b>		
Snyder			7588	Cent. Susq. Val. Sty	F	HCON			s581	440,000		440,000																					
Snyder		LBR	6860	T-481 over Tuscarora Crk	C	BRDG	BOF	680,000	183	127,500	42,500.00	850,000																			1/1/2027 E		
Snyder		LBR	123643	T-467 (Sand Hill Rd) ov Swift Rn	P	BRDG																			BOF	400,000	183	75,000	25,000	500,000			
Snyder		RBR	120883	T-399 over Trib to Middle Creek	C	BRDG																					183	670,000	167,500	837,5			

Project Information							FFY 2027 Costs						FFY 2028 Costs						FFY 2029 Costs						FFY 2030 Costs						^ Milestones		
County	S.R.	Sec.	Project	Project Title	Phase	Area	Fed.	Federal	St.	State	Local	Total	Fed.	Federal	St.	State	Local	Total	Fed.	Federal	St.	State	Local	Total	Fed.	Federal	St.	State	Local	Total			
Snyder	11	146	110228	Penns Cr to SR 522 NB	P	HRST			581	150,000		150,000			581	50,000		50,000															
Snyder	11	146	110228	Penns Cr to SR 522 NB	F	HRST									581	150,000		150,000															
Snyder	11	146	110228	Penns Cr to SR 522 NB	C	HRST															581	1,000,000		1,000,000			581	1,500,000		1,500,000	1/1/2029 E		
Snyder	11	147	110229	Penns CR to SR 522 SB	P	HRST			581	175,000		175,000																					
Snyder	11	147	110229	Penns CR to SR 522 SB	F	HRST									581	125,000		125,000															
Snyder	11	147	110229	Penns CR to SR 522 SB	+C	HRST															581	950,000		950,000			581	1,600,000		1,600,000	1/1/2029 E		
Snyder	11	150	113787	Roosevelt Ave to SR 15/11 Split	C	HRST			581	3,861,000		3,861,000			581	139,000		139,000														9/25/2025 A	
Snyder	15	230	115551	SR 11 to Union Co	C	HRST	STP	450,000				450,000																				2/26/2026 A	
Snyder	15	231	115560	SR 11 to Union Co NB & SB	P	HRST															581	150,000		150,000			581	150,000		150,000			
Snyder	15	231	115560	SR 11 to Union Co NB & SB	F	HRST																					581	200,000		200,000			
Snyder	15	881	102811	CSVT ITS Phase 1	C	HCON			s581	6,500,000		6,500,000																				7/16/2026 E	
Snyder	15	88K	123084	CSVT ITS Phase 2	C	SAMI									s581	4,000,000		4,000,000			s581	4,200,000		4,200,000							1/1/2028 E		
Snyder	35	015	115553	Brosius Hill Rd to Sunny Hill Rd	F	HRST															581	25,000		25,000									
Snyder	35	015	115553	Brosius Hill Rd to Sunny Hill Rd	C	HRST															581	875,000		875,000			581	1,375,000		1,375,000	1/1/2029 E		
Snyder	35	032	121658	Juniata Co to Dollar General	S	HRST			581	100,000		100,000																					
Snyder	104	027	109837	Dry Run to Union Co	C	HRST			581	479,000		479,000																				5/7/2026 E	
Snyder	104	035	115557	Martin Brothers Rd (SR 2006) to Heister Valley Rd	F	HRST															581	25,000		25,000									
Snyder	104	035	115557	Martin Brothers Rd (SR 2006) to Heister Valley Rd	C	HRST															581	759,000		759,000			581	514,000		514,000	1/1/2029 E		
Snyder	104	036	115558	Juniata County line to Troup Valley Road (SR 3004)	C	HRST									581	600,000		600,000			581	300,000		300,000							7/1/2029 E		
Snyder	522	077	6907	SR 522 over Kern Run	+F	BRDG			185	300,000		300,000			185	65,000		65,000															
Snyder	522	077	6907	SR 522 over Kern Run	U	BRDG														NHPP	90,000		90,000										
Snyder	522	077	6907	SR 522 over Kern Run	+R	BRDG			185	40,000		40,000																					
Snyder	522	077	6907	SR 522 over Kern Run	+C	BRDG														STP	433,000		433,000									9/1/2028 E	
Snyder	522	077	6907	SR 522 over Kern Run	+C	BRDG														NHPP	582,000		582,000			NHPP	585,000		585,000		9/1/2028 E		
Snyder	522	079	6909	SR 522 ov Luphers Run	+F	BRDG			185	344,000		344,000			185	21,000		21,000															
Snyder	522	079	6909	SR 522 ov Luphers Run	U	BRDG									185	40,000		40,000															
Snyder	522	079	6909	SR 522 ov Luphers Run	R	BRDG															185	80,000		80,000									
Snyder	522	079	6909	SR 522 ov Luphers Run	+C	BRDG														NHPP	1,359,000		1,359,000			NHPP	141,000		141,000		9/1/2028 E		
Snyder	522	080	99143	SR 522 over Tb Middle Crk	+P	BRDG																											
Snyder	522	088	116340	Gregor Hill Ln to Spring Alley	F	HRST																						581	15,000		15,000		
Snyder	522	088	116340	Gregor Hill Ln to Spring Alley	C	HRST																					581	100,000		100,000		1/1/2030 E	
Snyder	522	089	116341	Smalsh Barrick Rd to Mountain Dr	F	HRST			581	15,000		15,000																					
Snyder	522	089	116341	Smalsh Barrick Rd to Mountain Dr	C	HRST			581	250,000		250,000			581	600,000		600,000			581	200,000		200,000								3/25/2027 E	
Snyder	522	094	122229	Kearn Run to Wetzel Run	F	HRST									581	15,000		15,000															
Snyder	522	094	122229	Kearn Run to Wetzel Run	C	HRST									581	420,000		420,000															5/13/2028 E
Snyder	1007	028	114320	SR 3006 ov Mahanoy Cr & SR 1007 ov Middle Cr	+C	BRDG	BOF	621,000				621,000		BOF	1,181,000																		10/1/2026 E
Snyder	1009	012	123141	SR 522 to SR 204	C	HRST			581	330,000		330,000																					7/1/2025 E
Snyder	1011	023	98548	SR 1011 over Tb Penn's Crk	C	BRDG			185	80,000		80,000																					1/15/2026 A
Snyder	1013	019	120926	SR 1013 over Penns Creek	S	BRDG			185	200,000		200,000																					
Snyder	1013	019	120926	SR 1013 over Penns Creek	P	BRDG								BOF	155,000		155,000			BRIP	386,000		386,000										
Snyder	1013	019	120926	SR 1013 over Penns Creek	F	BRDG																					BOF	225,000		225,000			
Snyder	1014	014	98885	SR 204 to SR 11	+C	HRST	STP	200,000				200,000																					9/25/2025 A
Snyder	1017	026	116547	Old Trail Rd to Fisher Rd	F	HRST																						581	25,000		25,000		
Snyder	2004	010	106752	SR 2004 over Tributary to Mahantango Creek	P	BRDG														BRIP	500,000		500,000										
Snyder	2007	023	114304	SR 2007 over Branch of Silver Creek	P	BRDG																185	130,000		130,000			185	138,000		138,000		
Snyder	3006	023	114143	SR 3006 over Trib of West Branch of Mahantango Crk	U	BRDG			185	20,000		20,000																					
Snyder	3006	023	114143	SR 3006 over Trib of West Branch of Mahantango Crk	R	BRDG			185	30,000		30,000																					
Snyder	3006	023	114143	SR 3006 over Trib of West Branch of Mahantango Crk	C	BRDG			185	300,000		300,000			185	150,000		150,000															10/22/2026 E
Snyder	3016	001	6797	SR 3016 over Aline Creek	P	BRDG			185	50,000		50,000																					9/9/2027 E
Snyder	3016	001	6797	SR 3016 over Aline Creek	F	BRDG			185	75,000		75,000			185	100,000		100,000															
Snyder	3016	001	6797	SR 3016 over Aline Creek	U	BRDG																185	45,000		45,000								
Snyder	3016	001	6797	SR 3016 over Aline Creek	R	BRDG									185	30,000		30,000															
Snyder	3016	001	6797	SR 3016 over Aline Creek	C	BRDG																185	300,000		300,000			185	200,000		200,000		9/14/2028 E
Snyder	3016	012	114176	SR 3016 over Tributary of Mahantango Creek	P	BRDG			185	200,000		200,000			185	65,000		65,000															

FFY 2027 SEDA-COG TIP

Project Information							FFY 2027 Costs					FFY 2028 Costs					FFY 2029 Costs					FFY 2030 Costs					Milestones					
County	S.R.	Sec.	Project	Project Title	Phase	Area	Fed.	Federal	St.	State	Local	Total	Fed.	Federal	St.	State	Local	Total	Fed.	Federal	St.	State	Local	Total	Fed.	Federal		St.	State	Local	Total	
Snyder	3016	012	114176	SR 3016 over Tributary of Mahantango Creek	+F	BRDG															185	78,000		78,000			185	72,000		72,000		
Snyder	3016	012	114176	SR 3016 over Tributary of Mahantango Creek	U	BRDG															185	30,000		30,000								
Snyder	3016	012	114176	SR 3016 over Tributary of Mahantango Creek	R	BRDG															185	30,000		30,000								
Snyder	3016	012	114176	SR 3016 over Tributary of Mahantango Creek	C	BRDG																					185	250,000		250,000		
Snyder	4006	015	97589	SR 4006 over Middle Creek	+P	BRDG														BOF	220,000				220,000	BOF	120,000			120,000		
Snyder	4006	015	97589	SR 4006 over Middle Creek	F	BRDG																				BOF	75,000			75,000		
Snyder	6015	88E	76402	CSV T Structures South Sec	C	HCON			s581	10,000,000		10,000,000			s581	8,100,000		8,100,000													9/14/2023 A	
Snyder	6015	88F	76403	CSV T Paving South Section	C	HCON			s581	17,000,000		17,000,000			s581	18,000,000		18,000,000			s581	25,000,000		25,000,000			s581	25,000,000		25,000,000	9/25/2025 A	
<b>Totals for: Snyder</b>								<b>1,951,000</b>		<b>41,066,500</b>	<b>42,500</b>	<b>43,060,000</b>		<b>1,336,000</b>		<b>32,780,000</b>	<b>27,500</b>	<b>34,143,500</b>		<b>3,570,000</b>		<b>34,691,000</b>	<b>128,500</b>	<b>112,562,625</b>		<b>1,896,000</b>		<b>32,204,000</b>	<b>272,500</b>	<b>34,372,500</b>	<b>149,965,500</b>	
Union		LBR	72352	T-421 over White Deer Hole Creek, County Br#2	F	BRDG	BOF	180,000	183	33,750	11,250.00	225,000																				
Union		LBR	72352	T-421 over White Deer Hole Creek, County Br#2	R	BRDG	BOF	40,000	183	7,500	2,500.00	50,000																				
Union		LBR	72352	T-421 over White Deer Hole Creek, County Br#2	C	BRDG							BOF	1,600,000	183	300,000	100,000	2,000,000	BOF	220,000	183	41,250	13,750	275,000							1/1/2028 E	
Union		LBR	113459	T-319 over Penns Creek (Union Cnty #23)	C	BRDG	BOF	1,640,000	183	307,500	102,500.00	2,050,000	BOF	360,000	183	67,500	22,500	450,000													1/28/2027 E	
Union		RBR	120868	T-454 (Turtle Crk Rd) ov Turtle Crk	C	BRDG			183	350,000	87,500.00	437,500			183	262,000	65,500	327,500													1/1/2027 E	
Union	15		108425	Joe Rd to SR 1010	F	HRST			581	159,000		159,000			581	100,000		100,000														
Union	15		108425	Joe Rd to SR 1010	C	HRST									581	1,000,000		1,000,000													1/1/2028 E	
Union	15	158	99242	North Bound at North Hill Rd	P	HRST			581	250,000		250,000			581	250,000		250,000														
Union	15	158	99242	North Bound at North Hill Rd	F	HRST																					581	100,000		100,000		
Union	15	158	99242	North Bound at North Hill Rd	C	HRST													STP	746,000				746,000							1/1/2029 E	
Union	15	158	99242	North Bound at North Hill Rd	C	HRST													NHPP	1,803,000				1,803,000	STP	919,000			919,000	1/1/2029 E		
Union	15	199	99273	White Deer Township - Joe Road to SR 44	C	HRST									581	675,000		675,000			581	325,000		325,000							1/1/2028 E	
Union	15	207	97633	US 15 over Winfield Creek	+F	BRDG																			NHPP	450,000			450,000			
Union	15	207	97633	US 15 over Winfield Creek	+R	BRDG																				NHPP	35,000			35,000		
Union	15	221	114379	Snyder Co to SR 304	P	HRST			581	250,000		250,000																				
Union	15	221	114379	Snyder Co to SR 304	F	HRST									581	150,000		150,000														
Union	15	221	114379	Snyder Co to SR 304	C	HRST									581	425,000		425,000			581	3,000,000		3,000,000							1/1/2028 E	
Union	15	235	115565	SR 44 TO BRYSON RD	F	HRST			581	50,000		50,000																				
Union	15	235	115565	SR 44 TO BRYSON RD	+C	HRST	STP	280,000				280,000	STP	1,722,000				1,722,000	NHPP	748,000				748,000							4/29/2027 E	
Union	15	308	87994	Multiple bridges in Sny, North & Union Cos	F	BRDG			185	190,000		190,000																				
Union	15	308	87994	Multiple bridges in Sny, North & Union Cos	U	BRDG									185	80,000		80,000														
Union	15	308	87994	Multiple bridges in Sny, North & Union Cos	R	BRDG			185	45,000		45,000			185	35,000		35,000														
Union	15	308	87994	Multiple bridges in Sny, North & Union Cos	C	BRDG									185	1,119,000		1,119,000			185	237,000		237,000							12/9/2027 E	
Union	44	095	117418	SR 15 to Susquehanna River	F	HRST			581	10,000		10,000																				
Union	44	095	117418	SR 15 to Susquehanna River	C	HRST			581	200,000		200,000			581	300,000		300,000														4/29/2027 E
Union	45	032	97720	Forest Hill Rd (SR 3007) to Buffalo Cr	F	HRST			581	10,000		10,000			581	100,000		100,000														
Union	45	032	97720	Forest Hill Rd (SR 3007) to Buffalo Cr	C	HRST															581	650,000		650,000			581	100,000		100,000	1/1/2029 E	
Union	45	042	116354	Penn St to Kaiser Run Rd	F	HRST			581	15,000		15,000																				
Union	45	042	116354	Penn St to Kaiser Run Rd	C	HRST			581	250,000		250,000			581	250,000		250,000														7/1/2027 E
Union	45	24M	87904	Kaiser Run Rd to SR 3010	C	HRST															581	380,000		380,000								7/1/2029 E
Union	80	126	97551	SR 1011 to North'd Co WB	F	HRST																					581	10,000		10,000		
Union	80	126	97551	SR 1011 to North'd Co WB	C	HRST															NHPP	235,000								235,000		
Union	80	153	105516	Mile Run to Clinton County	+F	HRST	NHPP	125,000				125,000	NHPP	125,000				125,000														
Union	80	153	105516	Mile Run to Clinton County	+C	HRST														NHPP	708,000			708,000	NHPP	1,992,000			1,992,000	3/26/2028 E		
Union	80	177	110231	Mile Run to SR 1010 EB	+F	HRST			581	10,000		10,000																				
Union	80	177	110231	Mile Run to SR 1010 EB	+C	HRST	NHPP	750,000				750,000	NHPP	750,000				750,000														3/25/2027 E
Union	80	186	113612	Mile Run to SR 1010 WB	+F	HRST			581	15,000		15,000																				12/5/2025 A
Union	80	186	113612	Mile Run to SR 1010 WB	+C	HRST	NHPP	1,927,000				1,927,000	NHPP	1,521,000				1,521,000														1/15/2026 A
Union	80	186	113612	Mile Run to SR 1010 WB	+C	HRST	STP	1,781,000				1,781,000	STP	150,000				150,000														1/15/2026 A
Union	80	213	122390	Type A Signs	C	HRST									581	300,000		300,000			581	25,000		25,000							1/1/2028 E	
Union	192	032	123237	SR 192 - Hidden Valley Campground Duckweed Pipe	C	HRST			581	200,000																						

RPT# TIP200

FFY 2027 SEDA-COG TIP

Project Information						FFY 2027 Costs					FFY 2028 Costs					FFY 2029 Costs					FFY 2030 Costs					^ Milestones						
County	S.R.	Sec.	Project	Project Title	Phase	Area	Fed.	Federal	St.	State	Local	Total	Fed.	Federal	St.	State	Local	Total	Fed.	Federal	St.	State	Local	Total	Fed.		Federal	St.	State	Local	Total	
Union	1011	020	99249	High St to SR 1010	C	HRST			581	300,000		300,000			581	325,000		325,000														
Union	1011	021	99141	SR 1011 over Tributary to Susquehanna River	+P	BRDG	STP	100,000				100,000																				
Union	1011	021	99141	SR 1011 over Tributary to Susquehanna River	F	BRDG							STP	80,000	185	20,000		100,000	STP	144,000	185	36,000		180,000								
Union	1011	021	99141	SR 1011 over Tributary to Susquehanna River	U	BRDG																					185	50,000		50,000		
Union	1011	021	99141	SR 1011 over Tributary to Susquehanna River	R	BRDG																185	25,000		25,000		185	15,000		15,000		
Union	1011	021	99141	SR 1011 over Tributary to Susquehanna River	+C	BRDG																			STP	1,419,000				1,419,000	9/1/2029 E	
Union	1011	026	99137	SR1011 over Tb Susq River	P	BRDG													STP	340,000	185	85,000		425,000								
Union	1014	012	98777	SR 1014 over South Creek	F	BRDG			185	100,000		100,000			185	80,000		80,000														
Union	1014	012	98777	SR 1014 over South Creek	U	BRDG															185	80,000		80,000								
Union	1014	012	98777	SR 1014 over South Creek	R	BRDG									185	35,000		35,000														
Union	1014	012	98777	SR 1014 over South Creek	C	BRDG															185	245,000		245,000			185	225,000		225,000	9/14/2028 E	
Union	2001	013	74042	SR 2001 over Buffalo Crk	P	BRDG	BOF	350,000				350,000	BOF	150,000				150,000														
Union	2001	013	74042	SR 2001 over Buffalo Crk	+F	BRDG													BOF	170,000				170,000	BOF	150,000				150,000		
Union	2001	013	74042	SR 2001 over Buffalo Crk	+U	BRDG																			BOF	25,000				25,000		
Union	2001	013	74042	SR 2001 over Buffalo Crk	+R	BRDG													BOF	45,000				45,000								
Union	2001	013	74042	SR 2001 over Buffalo Crk	C	BRDG																			BRIP	1,164,000				1,164,000	9/1/2029 E	
Union	2001	013	74042	SR 2001 over Buffalo Crk	C	BRDG																			BOF	2,088,000				2,088,000	9/1/2029 E	
Union	3006	019	98826	SR 3006 over Cold Run	F	BRDG			185	35,000		35,000																				
Union	3006	019	98826	SR 3006 over Cold Run	U	BRDG			185	30,000		30,000																				
Union	3006	019	98826	SR 3006 over Cold Run	C	BRDG			185	350,000		350,000			185	175,000		175,000														10/22/2026 E
Union	3007	022	98945	PA 45 to PA 192	C	HRST			581	200,000		200,000																				
Union	3007	028	121734	SR 45 to Green Ridge Road	C	HRST			581	500,000		500,000																				4/8/2027 E
Union	3012	011	97591	SR 3012 ov Sweitzers Run	P	BRDG													BRIP	450,000				450,000								
<b>Totals for: Union</b>								<b>7,173,000</b>	<b>4,192,750</b>	<b>203,750</b>	<b>11,569,500</b>		<b>6,458,000</b>	<b>6,298,500</b>	<b>188,000</b>	<b>12,944,500</b>		<b>5,574,000</b>	<b>6,329,250</b>	<b>13,750</b>	<b>124,479,625</b>		<b>8,552,000</b>	<b>500,000</b>	<b>9,052,000</b>	<b>45,483,000</b>						
<b>Overall Totals:</b>								<b>58,052,890</b>	<b>69,286,691</b>	<b>792,870</b>	<b>128,132,451</b>		<b>54,038,000</b>	<b>70,819,000</b>	<b>690,344</b>	<b>125,547,344</b>		<b>53,559,000</b>	<b>70,568,000</b>	<b>352,625</b>	<b>124,479,625</b>		<b>53,559,000</b>	<b>68,380,000</b>	<b>748,500</b>	<b>122,687,500</b>	<b>500,846,920</b>					

t Transportation Infrastructure Investment Fund

e Economic Development


f Flex

fd Flexed

s Spike

+ Indicates phase qualifies for TOLL funds

\* Includes Conversion Amount

 Obligations have occurred

^ PE-NEPA, FD-PSE CO, UTL-Fnl UTL Clr, ROW-Cond ROW, CON-Let

Clinton

**PennDOT Project Id:** 3763

**Project Administrator:** PENNDOT

**Title:** T-537 over Fishing Creek Bridge

**Improvement Type:** Bridge Removal

**State Route:** 7215

**Municipality:** Logan (TWP)

**Air Quality Status:** AQ Conformity Does Not Apply

**Actual Construction Bid Date:**

**Estimated Construction Bid Date:** 6/18/2026

**Location:** Clinton County  
Logan Township  
T-537 over Fishing Creek  
BMS# 18-7215-0537-0005

**Project Description:** Bridge Removal on Township Road 537 over Fishing Creek in Logan Township, Clinton County.

Project Costs(In Thousands)						
Fund	2027	2028	2029	2030	2031 - 2034	2035 - 2038
<b>Federal:</b>	\$0	\$0	\$0	\$0	\$0	\$0
<b>State:</b>	\$316	\$0	\$0	\$0	\$0	\$0
<b>Local/Other:</b>	\$0	\$0	\$0	\$0	\$0	\$0
	<b>2027</b>	<b>2028</b>	<b>2029</b>	<b>2030</b>	<b>2031 - 2034</b>	<b>2035 - 2038</b>
<b>Period Totals:</b>	\$316	\$0	\$0	\$0	\$0	\$0
<b>Total FFY 2027-2038 Cost</b>	<b>\$316</b>					

**PennDOT Project Id:** 3793

**Project Administrator:** PENNDOT

**Title:** PA 120/North Smith Run

**Improvement Type:** Bridge Improvement

**State Route:** 120

**Municipality:** Noyes (TWP)

**Air Quality Status:** AQ Conformity Does Not Apply

**Actual Construction Bid Date:**

**Estimated Construction Bid Date:** 3/29/2029

**Location:** Clinton County  
Noyes Township  
SR 120 over North Smith Run  
BMS# 18-0120-0260-0000

**Project Description:** Bridge restoration on State Route 120 over North Smith Run, Noyes Township, Clinton County.

Project Costs(In Thousands)						
Fund	2027	2028	2029	2030	2031 - 2034	2035 - 2038
<b>Federal:</b>	\$0	\$0	\$0	\$0	\$0	\$0
<b>State:</b>	\$154	\$220	\$1046	\$400	\$0	\$0
<b>Local/Other:</b>	\$0	\$0	\$0	\$0	\$0	\$0
	<b>2027</b>	<b>2028</b>	<b>2029</b>	<b>2030</b>	<b>2031 - 2034</b>	<b>2035 - 2038</b>
<b>Period Totals:</b>	\$154	\$220	\$1,046	\$400	\$0	\$0
<b>Total FFY 2027-2038 Cost</b>	<b>\$1,820</b>					

**PennDOT Project Id:** 3840

**Project Administrator:** PENNDOT

**Title:** Rauchtown Bridge

**Improvement Type:** Bridge Improvement

**State Route:** 2010

**Municipality:** Crawford (TWP)

**Air Quality Status:** AQ Conformity Does Not Apply

**Actual Construction Bid Date:**

**Estimated Construction Bid Date:** 11/5/2026

**Location:** Clinton County  
Crawford Township  
SR 2010 over Rauchtown Creek  
BMS# 18-2010-0010-0000

**Project Description:** Bridge Improvement on the structure carrying State Route 2010 (Groupe Road) over Rauchtown Creek in Crawford Township, Clinton County.

Project Costs(In Thousands)						
Fund	2027	2028	2029	2030	2031 - 2034	2035 - 2038
<b>Federal:</b>	\$1260	\$110	\$0	\$0	\$0	\$0
<b>State:</b>	\$161	\$200	\$0	\$0	\$0	\$0
<b>Local/Other:</b>	\$0	\$0	\$0	\$0	\$0	\$0
	<b>2027</b>	<b>2028</b>	<b>2029</b>	<b>2030</b>	<b>2031 - 2034</b>	<b>2035 - 2038</b>
<b>Period Totals:</b>	\$1,421	\$310	\$0	\$0	\$0	\$0
<b>Total FFY 2027-2038 Cost</b>	<b>\$1,731</b>					

PennDOT Project Id: 3861

Project Administrator: PENNDOT

Title: Laurel Run Bridge

Improvement Type: Bridge Improvement

State Route: 150

Municipality: Bald Eagle (TWP)

Air Quality Status: AQ Conformity Does Not Apply

Actual Construction Bid Date:

Estimated Construction Bid Date: 4/26/2029

Location: Clinton County  
 Bald Eagle Township  
 SR 150 over Laurel Run  
 BMS# 18-0150-0090-1607

Project Description: Bridge Improvement on State Route 150 over Laurel Run in Bald Eagle Township, Clinton County.

Project Costs(In Thousands)						
Fund	2027	2028	2029	2030	2031 - 2034	2035 - 2038
Federal:	\$502	\$506	\$800	\$0	\$0	\$0
State:	\$0	\$0	\$200	\$0	\$0	\$0
Local/Other:	\$0	\$0	\$0	\$0	\$0	\$0
	2027	2028	2029	2030	2031 - 2034	2035 - 2038
Period Totals:	\$502	\$506	\$1,000	\$0	\$0	\$0
Total FFY 2027-2038 Cost	\$2,008					

PennDOT Project Id: 68128

Project Administrator: PennDOT

Title: Reserve Betterment/Safety Line Item

Improvement Type: Bridge Replacement

State Route: 0

Municipality:

Air Quality Status: AQ Conformity Does Not Apply

Actual Construction Bid Date:

Estimated Construction Bid Date:

Location: Clinton County

Project Description: Reserve for Clinton County Bridge Replacement Projects.

Project Costs(In Thousands)						
Fund	2027	2028	2029	2030	2031 - 2034	2035 - 2038
Federal:	\$482	\$323	\$0	\$0	\$3712	\$3710
State:	\$0	\$0	\$0	\$0	\$0	\$0
Local/Other:	\$0	\$0	\$0	\$0	\$0	\$0
	2027	2028	2029	2030	2031 - 2034	2035 - 2038
Period Totals:	\$482	\$323	\$0	\$0	\$3,712	\$3,710
Total FFY 2027-2038 Cost	\$8,227					

PennDOT Project Id: 83139

Project Administrator: PennDOT

Title: Retro Local Bridge

Improvement Type: Bridge Improvement

State Route: 0

Municipality:

Air Quality Status: Exempt from Regional Conformity Analysis

Actual Construction Bid Date:

Estimated Construction Bid Date:

Location: SEDACOG Region  
 Clinton, Juniata or Mifflin Counties

Project Description: SEDA-COG Region District 2-0 Local Bridge Replacement Line Item, Clinton, Juniata or Mifflin Counties.

Project Costs(In Thousands)						
Fund	2027	2028	2029	2030	2031 - 2034	2035 - 2038
Federal:	\$0	\$0	\$0	\$0	\$0	\$0
State:	\$0	\$800	\$0	\$800	\$0	\$0
Local/Other:	\$0	\$200	\$0	\$200	\$0	\$0
	2027	2028	2029	2030	2031 - 2034	2035 - 2038
Period Totals:	\$0	\$1,000	\$0	\$1,000	\$0	\$0
Total FFY 2027-2038 Cost	\$2,000					

PennDOT Project Id: 91546

Project Administrator: PennDOT

Title: SR 120 Upper Stimpson Run

Improvement Type: Bridge Improvement

State Route: 120

Municipality: East Keating (TWP)

Air Quality Status: AQ Conformity Does Not Apply

Actual Construction Bid Date:

Estimated Construction Bid Date: 2/22/2029

Location: Clinton County  
 East Keating Township  
 SR 120 over Upper Stimpson Run  
 BMS# 18-0120-0170-1083

Project Description: Bridge replacement on State Route 120 over Upper Stimpson Run in East Keating Township, Clinton County.

Project Costs(In Thousands)							
Fund	2027	2028	2029	2030	2031 - 2034	2035 - 2038	
Federal:	\$0	\$0	\$0	\$0	\$0	\$0	\$0
State:	\$0	\$302	\$1195	\$551	\$0	\$0	\$0
Local/Other:	\$0	\$0	\$0	\$0	\$0	\$0	\$0
	2027	2028	2029	2030	2031 - 2034	2035 - 2038	
Period Totals:	\$0	\$302	\$1,195	\$551	\$0	\$0	
Total FFY 2027-2038 Cost	\$2,048						

PennDOT Project Id: 92421

Project Administrator: PennDOT

Title: SC Bridge Plank/Channel Program

Improvement Type: Bridge Rehabilitation

State Route: 0

Municipality:

Air Quality Status: AQ Conformity Does Not Apply

Actual Construction Bid Date: 8/20/2020

Estimated Construction Bid Date:

Location: SEDACOG Region  
 Clinton, Juniata and Mifflin Counties

Project Description: Bridge Plank Program for the SEDACOG Region in Clinton, Juniata and Mifflin Counties

Project Costs(In Thousands)							
Fund	2027	2028	2029	2030	2031 - 2034	2035 - 2038	
Federal:	\$0	\$0	\$0	\$0	\$0	\$0	\$0
State:	\$250	\$250	\$250	\$250	\$0	\$0	\$0
Local/Other:	\$0	\$0	\$0	\$0	\$0	\$0	\$0
	2027	2028	2029	2030	2031 - 2034	2035 - 2038	
Period Totals:	\$250	\$250	\$250	\$250	\$0	\$0	
Total FFY 2027-2038 Cost	\$1,000						

PennDOT Project Id: 95903

Project Administrator: PennDOT

Title: T-349 over Fishing Creek

Improvement Type: Bridge Replacement

State Route: 7215

Municipality: Logan (TWP)

Air Quality Status: AQ Conformity Does Not Apply

Actual Construction Bid Date:

Estimated Construction Bid Date: 3/30/2028

Location: Clinton County  
 Logan Township  
 Township Road 349, Summer Road  
 over Fishing Creek  
 BMS No. 18721503490005

Project Description: Bridge Replacement on Township Road 349, Summer Road over Fishing Creek in Logan Township, Clinton County.

Project Costs(In Thousands)							
Fund	2027	2028	2029	2030	2031 - 2034	2035 - 2038	
Federal:	\$339	\$1338	\$0	\$0	\$0	\$0	\$0
State:	\$64	\$251	\$0	\$0	\$0	\$0	\$0
Local/Other:	\$22	\$84	\$0	\$0	\$0	\$0	\$0
	2027	2028	2029	2030	2031 - 2034	2035 - 2038	
Period Totals:	\$425	\$1,673	\$0	\$0	\$0	\$0	
Total FFY 2027-2038 Cost	\$2,098						

**PennDOT Project Id:** 113133

**Project Administrator:** PennDOT

**Title:** SR 120 over Dry Run

**Improvement Type:** Bridge Improvement

**State Route:** 120

**Municipality:** Noyes (TWP)

**Air Quality Status:** AQ Conformity Does Not Apply

**Actual Construction Bid Date:**

**Estimated Construction Bid Date:** 8/13/2026

**Location:** Clinton County  
Noyes Township  
SR 120 over Dry Run  
BMS# 18-0120-0320-1944

**Project Description:** Bridge Improvement on State Route 120 over Dry Run in Noyes Township, Clinton County

Project Costs(In Thousands)							
Fund	2027	2028	2029	2030	2031 - 2034	2035 - 2038	
Federal:	\$0	\$0	\$0	\$0	\$0	\$0	\$0
State:	\$586	\$0	\$0	\$0	\$0	\$0	\$0
Local/Other:	\$0	\$0	\$0	\$0	\$0	\$0	\$0
	<b>2027</b>	<b>2028</b>	<b>2029</b>	<b>2030</b>	<b>2031 - 2034</b>	<b>2035 - 2038</b>	
<b>Period Totals:</b>	\$586	\$0	\$0	\$0	\$0	\$0	\$0
<b>Total FFY 2027-2038 Cost</b>	<b>\$586</b>						

**PennDOT Project Id:** 117043

**Project Administrator:** PennDOT

**Title:** SEDA-COG Bridge Preservation 1

**Improvement Type:** Bridge Improvement

**State Route:** 220

**Municipality:** Bald Eagle (TWP)

**Air Quality Status:** AQ Conformity Does Not Apply

**Actual Construction Bid Date:**

**Estimated Construction Bid Date:** 3/31/2033

**Location:** Clinton County  
BMS 18022001110456 ov Private Dr., Bald Eagle Twp  
BMS 18015001800000 ov Pa Canal, Flemington Boro  
BMS 18022002010689 ov T-375, Castanea Twp.  
BMS 18022003100000 and 18022003110000 ov W. Br. Susquehanna and T-425, Pine Creek Twp

**Project Description:** Bridge Improvements on State Route 220 over a private drive within Bald Eagle Township, Bridge improvements on State Route 150 over Pennsylvania Canal in Flemington Borough, Bridge improvements on State Route 220 over Township Road 375 in Castanea Township, and Bridge improvements on State Route 220 over the West Branch Susquehanna River and Township Route 425 in Pine Creek Township, all within Clinton County.

Project Costs(In Thousands)							
Fund	2027	2028	2029	2030	2031 - 2034	2035 - 2038	
Federal:	\$0	\$0	\$0	\$473	\$8932	\$0	
State:	\$0	\$0	\$0	\$0	\$2349	\$0	
Local/Other:	\$0	\$0	\$0	\$0	\$0	\$0	
	<b>2027</b>	<b>2028</b>	<b>2029</b>	<b>2030</b>	<b>2031 - 2034</b>	<b>2035 - 2038</b>	
<b>Period Totals:</b>	\$0	\$0	\$0	\$473	\$11,281	\$0	
<b>Total FFY 2027-2038 Cost</b>	<b>\$11,754</b>						

**PennDOT Project Id:** 117921

**Project Administrator:** PennDOT

**Title:** Infrastructure Investment Reserve Line Item

**Improvement Type:** Planning

**State Route:** 0

**Municipality:**

**Air Quality Status:** AQ Conformity Does Not Apply

**Actual Construction Bid Date:**

**Estimated Construction Bid Date:**

**Location:** SEDA-COG Planning Organization  
Engineering District 2

**Project Description:** Reserve Line Item in SEDA-COG Planning Organization, Engineering District 2

Project Costs(In Thousands)							
Fund	2027	2028	2029	2030	2031 - 2034	2035 - 2038	
Federal:	\$527	\$921	\$921	\$2694	\$4356	\$2112	
State:	\$248	\$242	\$236	\$236	\$0	\$0	
Local/Other:	\$0	\$0	\$0	\$0	\$0	\$0	
	<b>2027</b>	<b>2028</b>	<b>2029</b>	<b>2030</b>	<b>2031 - 2034</b>	<b>2035 - 2038</b>	
<b>Period Totals:</b>	\$775	\$1,163	\$1,157	\$2,930	\$4,356	\$2,112	
<b>Total FFY 2027-2038 Cost</b>	<b>\$12,493</b>						

PennDOT Project Id: 119320

Project Administrator: PennDOT

Title: SEDA-COG PCS Project for VRUs

Improvement Type: Safety Improvement

State Route: 64

Municipality: Lamar (TWP)

Air Quality Status: AQ Conformity Does Not Apply

Actual Construction Bid Date:

Estimated Construction Bid Date: 3/1/2029

Location: Centre County  
Various Municipalities/Townships  
Various Locations

Project Description: Install Pedestrian Countdown Signals at 11 different locations within various Townships in Clinton County.

Project Costs(In Thousands)						
Fund	2027	2028	2029	2030	2031 - 2034	2035 - 2038
Federal:	\$446	\$605	\$928	\$928	\$0	\$0
State:	\$0	\$0	\$0	\$0	\$0	\$0
Local/Other:	\$0	\$0	\$0	\$0	\$0	\$0
	2027	2028	2029	2030	2031 - 2034	2035 - 2038
Period Totals:	\$446	\$605	\$928	\$928	\$0	\$0
Total FFY 2027-2038 Cost	\$2,907					

PennDOT Project Id: 119926

Project Administrator: PennDOT

Title: SR 120 Bridge Preservations

Improvement Type: Bridge Improvement

State Route: 120

Municipality: Chapman (TWP)

Air Quality Status: AQ Conformity Does Not Apply

Actual Construction Bid Date:

Estimated Construction Bid Date: 3/25/2022

Location: Clinton County  
Chapman Township  
SR 120 over Trib W Brnch Susq Rvr  
BMS 18-0120-0530-1616

Project Description: Bridge Improvements on State Route 120 over Tributary of the West Branch of the Susquehanna River in Chapman Township, Clinton County.

Project Costs(In Thousands)						
Fund	2027	2028	2029	2030	2031 - 2034	2035 - 2038
Federal:	\$0	\$0	\$0	\$0	\$0	\$0
State:	\$0	\$0	\$0	\$548	\$2975	\$0
Local/Other:	\$0	\$0	\$0	\$0	\$0	\$0
	2027	2028	2029	2030	2031 - 2034	2035 - 2038
Period Totals:	\$0	\$0	\$0	\$548	\$2,975	\$0
Total FFY 2027-2038 Cost	\$3,523					

PennDOT Project Id: 119928

Project Administrator: PennDOT

Title: SR 150 Bridge Preservations

Improvement Type: Bridge Improvement

State Route: 150

Municipality: Beech Creek (BORO)

Air Quality Status: AQ Conformity Does Not Apply

Actual Construction Bid Date:

Estimated Construction Bid Date: 11/2/2028

Location: Clinton County  
Beech Crk Boro & Dunnstable Twp  
SR 150 over Beech Creek & Plum Run  
BMS 18015000100000 & 18015003440497

Project Description: Bridge Improvements on State Route 150 over Beech Creek in Beech Creek Borough & on State Route 150 over Plum Run in Dunnstable Township, Clinton County.

Project Costs(In Thousands)						
Fund	2027	2028	2029	2030	2031 - 2034	2035 - 2038
Federal:	\$0	\$0	\$0	\$0	\$0	\$0
State:	\$200	\$159	\$615	\$619	\$0	\$0
Local/Other:	\$0	\$0	\$0	\$0	\$0	\$0
	2027	2028	2029	2030	2031 - 2034	2035 - 2038
Period Totals:	\$200	\$159	\$615	\$619	\$0	\$0
Total FFY 2027-2038 Cost	\$1,593					

**PennDOT Project Id:** 119935

**Project Administrator:** PennDOT

**Title:** SR 220 over Private Drive

**Improvement Type:** Bridge Improvement

**State Route:** 220

**Municipality:** Bald Eagle (TWP)

**Air Quality Status:** AQ Conformity Does Not Apply

**Actual Construction Bid Date:**

**Estimated Construction Bid Date:** 2/28/2030

**Location:** Clinton County  
Mill Hall Borough  
SR 220 over Private Drive  
BMS 18022001100526

**Project Description:** Bridge Improvements on State Route 220 over Private Drive in Mill Hall Borough, Clinton County.

Project Costs(In Thousands)							
Fund	2027	2028	2029	2030	2031 - 2034	2035 - 2038	
Federal:	\$0	\$167	\$350	\$2702	\$2294	\$0	
State:	\$0	\$0	\$164	\$783	\$400	\$0	
Local/Other:	\$0	\$0	\$0	\$0	\$0	\$0	
	<b>2027</b>	<b>2028</b>	<b>2029</b>	<b>2030</b>	<b>2031 - 2034</b>	<b>2035 - 2038</b>	
Period Totals:	\$0	\$167	\$514	\$3,485	\$2,694	\$0	
<b>Total FFY 2027-2038 Cost</b>	<b>\$6,860</b>						

**PennDOT Project Id:** 119958

**Project Administrator:** PennDOT

**Title:** Avis Bridge

**Improvement Type:** Bridge Improvement

**State Route:** 1016

**Municipality:** Avis (BORO)

**Air Quality Status:** AQ Conformity Does Not Apply

**Actual Construction Bid Date:**

**Estimated Construction Bid Date:** 3/13/2031

**Location:** Clinton County  
Avis Borough  
SR 1016 Central Ave over SR 220  
BMS 18101600500944

**Project Description:** Bridge Improvements on State Route 1016 Central Avenue over State Route 220 in Avis Borough, Clinton County.

Project Costs(In Thousands)							
Fund	2027	2028	2029	2030	2031 - 2034	2035 - 2038	
Federal:	\$0	\$0	\$378	\$297	\$5350	\$0	
State:	\$0	\$0	\$95	\$74	\$1437	\$0	
Local/Other:	\$0	\$0	\$0	\$0	\$0	\$0	
	<b>2027</b>	<b>2028</b>	<b>2029</b>	<b>2030</b>	<b>2031 - 2034</b>	<b>2035 - 2038</b>	
Period Totals:	\$0	\$0	\$473	\$371	\$6,787	\$0	
<b>Total FFY 2027-2038 Cost</b>	<b>\$7,631</b>						

**PennDOT Project Id:** 120759

**Project Administrator:** PennDOT

**Title:** SR 64 Concrete Preservation

**Improvement Type:** Concrete Rehabilitation

**State Route:** 64

**Municipality:** Porter (TWP)

**Air Quality Status:** AQ Conformity Does Not Apply

**Actual Construction Bid Date:**

**Estimated Construction Bid Date:** 9/30/2028

**Location:** Clinton County  
Porter Township, near Lamar  
SR 64, 8004  
Seg 0040/0522 to 0060/1855; Seg 0010, 0250, 0500, & 0750

**Project Description:** Concrete Preservation on State Route 64 and the ramps for Interstate 80 near Lamar in Porter Township, Clinton County.

Project Costs(In Thousands)							
Fund	2027	2028	2029	2030	2031 - 2034	2035 - 2038	
Federal:	\$477	\$3687	\$0	\$0	\$0	\$0	
State:	\$0	\$3006	\$0	\$0	\$0	\$0	
Local/Other:	\$0	\$0	\$0	\$0	\$0	\$0	
	<b>2027</b>	<b>2028</b>	<b>2029</b>	<b>2030</b>	<b>2031 - 2034</b>	<b>2035 - 2038</b>	
Period Totals:	\$477	\$6,693	\$0	\$0	\$0	\$0	
<b>Total FFY 2027-2038 Cost</b>	<b>\$7,170</b>						

PennDOT Project Id: 120760

Project Administrator: PennDOT

Title: Hogan Blvd Drainage

Improvement Type: Drainage Improvement

State Route: 150

Municipality: Bald Eagle (TWP)

Air Quality Status: AQ Conformity Does Not Apply

Actual Construction Bid Date:

Estimated Construction Bid Date: 5/30/2027

Location: Clinton County  
Bald Eagle Township  
SR 150 Hogan Blvd  
Seg 0150/0000 to 0170/1457

Project Description: Drainage Improvement on State Route 150 Hogan Boulevard near Mill Hall in Bald Eagle Township, Clinton County.

Project Costs(In Thousands)						
Fund	2027	2028	2029	2030	2031 - 2034	2035 - 2038
Federal:	\$1194	\$0	\$0	\$0	\$0	\$0
State:	\$0	\$820	\$0	\$0	\$0	\$0
Local/Other:	\$0	\$0	\$0	\$0	\$0	\$0
	<b>2027</b>	<b>2028</b>	<b>2029</b>	<b>2030</b>	<b>2031 - 2034</b>	<b>2035 - 2038</b>
Period Totals:	\$1,194	\$820	\$0	\$0	\$0	\$0
<b>Total FFY 2027-2038 Cost</b>	<b>\$2,014</b>					

PennDOT Project Id: 120763

Project Administrator: PennDOT

Title: SR 220 Concrete Preservation

Improvement Type: Concrete Rehabilitation

State Route: 220

Municipality: Lamar (TWP)

Air Quality Status: AQ Conformity Does Not Apply

Actual Construction Bid Date:

Estimated Construction Bid Date: 9/30/2027

Location: Clinton County  
Avis Boro & Lamar Twp  
SR 220 & 8006  
Various segments/offsets

Project Description: Concrete Preservation at various locations on State Route 220 as well as Interstate 80 ramps near Mackeyville in Lamar Township, Clinton County.

Project Costs(In Thousands)						
Fund	2027	2028	2029	2030	2031 - 2034	2035 - 2038
Federal:	\$1860	\$0	\$0	\$0	\$0	\$0
State:	\$0	\$0	\$0	\$0	\$0	\$0
Local/Other:	\$0	\$0	\$0	\$0	\$0	\$0
	<b>2027</b>	<b>2028</b>	<b>2029</b>	<b>2030</b>	<b>2031 - 2034</b>	<b>2035 - 2038</b>
Period Totals:	\$1,860	\$0	\$0	\$0	\$0	\$0
<b>Total FFY 2027-2038 Cost</b>	<b>\$1,860</b>					

PennDOT Project Id: 120805

Project Administrator: PennDOT

Title: Maintenance/Betterment Line Item

Improvement Type: Pavement Preservation

State Route: 0

Municipality:

Air Quality Status: AQ Conformity Does Not Apply

Actual Construction Bid Date:

Estimated Construction Bid Date:

Location: SEDA-COG Region

Project Description: Paving Reserve Line Item for the SEDA-COG Region

Project Costs(In Thousands)						
Fund	2027	2028	2029	2030	2031 - 2034	2035 - 2038
Federal:	\$0	\$0	\$0	\$0	\$0	\$0
State:	\$2000	\$2000	\$2000	\$2000	\$0	\$0
Local/Other:	\$0	\$0	\$0	\$0	\$0	\$0
	<b>2027</b>	<b>2028</b>	<b>2029</b>	<b>2030</b>	<b>2031 - 2034</b>	<b>2035 - 2038</b>
Period Totals:	\$2,000	\$2,000	\$2,000	\$2,000	\$0	\$0
<b>Total FFY 2027-2038 Cost</b>	<b>\$8,000</b>					

**PennDOT Project Id:** 121465

**Project Administrator:** PennDOT

**Title:** SR 880 Pipe

**Improvement Type:** Drainage Improvement

**State Route:** 880

**Municipality:**

**Air Quality Status:** AQ Conformity Does Not Apply

**Actual Construction Bid Date:**

**Estimated Construction Bid Date:** 10/7/2027

**Location:** Clinton County  
Logan Twp  
SR 880  
Seg 0010/1546 to 0010/1746

**Project Description:** Pipe replacement on State Route 880 just North of the Centre County line in Logan Township, Clinton County.

Project Costs(In Thousands)						
Fund	2027	2028	2029	2030	2031 - 2034	2035 - 2038
Federal:	\$0	\$0	\$0	\$0	\$0	\$0
State:	\$300	\$700	\$0	\$0	\$0	\$0
Local/Other:	\$0	\$0	\$0	\$0	\$0	\$0
	<b>2027</b>	<b>2028</b>	<b>2029</b>	<b>2030</b>	<b>2031 - 2034</b>	<b>2035 - 2038</b>
<b>Period Totals:</b>	\$300	\$700	\$0	\$0	\$0	\$0
<b>Total FFY 2027-2038 Cost</b>	<b>\$1,000</b>					

**PennDOT Project Id:** 123136

**Project Administrator:** PennDOT

**Title:** SR 220 over T-373 Draketown Road

**Improvement Type:** Bridge Improvement

**State Route:** 220

**Municipality:** Bald Eagle (TWP)

**Air Quality Status:** AQ Conformity Does Not Apply

**Actual Construction Bid Date:**

**Estimated Construction Bid Date:** 3/20/2031

**Location:** Clinton County  
Bald Eagle Township  
SR 220 over T-373 Drake Town Road  
BMS: 18-0220-0130-0625  
18-0220-0131-0557

**Project Description:** Bridge improvements on the structures carrying State Route 220 over Drake Town Road in Bald Eagle Township, Clinton County.

Project Costs(In Thousands)						
Fund	2027	2028	2029	2030	2031 - 2034	2035 - 2038
Federal:	\$0	\$0	\$378	\$389	\$2388	\$0
State:	\$0	\$0	\$95	\$98	\$597	\$0
Local/Other:	\$0	\$0	\$0	\$0	\$0	\$0
	<b>2027</b>	<b>2028</b>	<b>2029</b>	<b>2030</b>	<b>2031 - 2034</b>	<b>2035 - 2038</b>
<b>Period Totals:</b>	\$0	\$0	\$473	\$487	\$2,985	\$0
<b>Total FFY 2027-2038 Cost</b>	<b>\$3,945</b>					

**PennDOT Project Id:** 123265

**Project Administrator:** PennDOT

**Title:** SR 220 Corridor Hwy Restoration

**Improvement Type:** Restoration

**State Route:** 220

**Municipality:** Lamar (TWP)

**Air Quality Status:** AQ Conformity Does Not Apply

**Actual Construction Bid Date:**

**Estimated Construction Bid Date:** 3/1/2029

**Location:** Clinton County  
Various Municipalities  
SR 220  
Seg 10/0 to 361/3447

**Project Description:** Highway restoration on State Route 220, from the I-80 interchange to the Lycoming County line, in various Municipalities, Clinton County.

Project Costs(In Thousands)						
Fund	2027	2028	2029	2030	2031 - 2034	2035 - 2038
Federal:	\$446	\$460	\$2888	\$2650	\$0	\$0
State:	\$0	\$0	\$726	\$600	\$0	\$0
Local/Other:	\$0	\$0	\$0	\$0	\$0	\$0
	<b>2027</b>	<b>2028</b>	<b>2029</b>	<b>2030</b>	<b>2031 - 2034</b>	<b>2035 - 2038</b>
<b>Period Totals:</b>	\$446	\$460	\$3,614	\$3,250	\$0	\$0
<b>Total FFY 2027-2038 Cost</b>	<b>\$7,770</b>					

PennDOT Project Id: 123267

Project Administrator: PennDOT

Title: SR 120 Ice Mine Cut

Improvement Type: Restoration

State Route: 120

Municipality: Bald Eagle (TWP)

Air Quality Status: AQ Conformity Does Not Apply

Actual Construction Bid Date:

Estimated Construction Bid Date: 3/14/2030

Location: Clinton County  
Bald Eagle Twp  
SR 120 Renovo Rd  
Seg 900/2180 to 910/337

Project Description: Highway restoration on State Route 120 Renovo Road, near Lock Haven, in Bald Eagle Township, Clinton County.

Project Costs(In Thousands)							
Fund	2027	2028	2029	2030	2031 - 2034	2035 - 2038	
Federal:	\$0	\$459	\$0	\$0	\$0	\$0	\$0
State:	\$0	\$0	\$450	\$1739	\$0	\$0	\$0
Local/Other:	\$0	\$0	\$0	\$0	\$0	\$0	\$0
	2027	2028	2029	2030	2031 - 2034	2035 - 2038	
Period Totals:	\$0	\$459	\$450	\$1,739	\$0	\$0	
Total FFY 2027-2038 Cost	\$2,648						

**Columbia**

PennDOT Project Id: 5375

Project Administrator: PENNDOT

Title: T-373 over Roaring Creek Co Br #11

Improvement Type: Bridge Rehabilitation

State Route: 0

Municipality: Cleveland (TWP)

Air Quality Status: AQ Conformity Does Not Apply

Actual Construction Bid Date:

Estimated Construction Bid Date: 3/11/2027

Location: T-373 over Roaring Creek in Cleveland Township, Columbia County.

Co Br #11

Project Description: Local bridge Rehabilitation on Esther Furnace Road (T-373) over Roaring Creek in Cleveland Township, Columbia County

Project Costs(In Thousands)							
Fund	2027	2028	2029	2030	2031 - 2034	2035 - 2038	
Federal:	\$560	\$1440	\$0	\$0	\$0	\$0	\$0
State:	\$105	\$270	\$0	\$0	\$0	\$0	\$0
Local/Other:	\$35	\$90	\$0	\$0	\$0	\$0	\$0
	2027	2028	2029	2030	2031 - 2034	2035 - 2038	
Period Totals:	\$700	\$1,800	\$0	\$0	\$0	\$0	
Total FFY 2027-2038 Cost	\$2,500						

PennDOT Project Id: 5382

Project Administrator: PENNDOT

Title: SR 1004 over Kinney Run

Improvement Type: Bridge Replacement

State Route: 1004

Municipality: Bloomsburg

Air Quality Status: AQ Conformity Does Not Apply

Actual Construction Bid Date:

Estimated Construction Bid Date:

Location: SR 1004 over Kinney Run, in Bloomsburg and Scott (Twp), Columbia County

Project Description: Bridge Replacement on Old Berwick Road (SR 1004) over Kinney Run, in the Town of Bloomsburg and Scott Township, Columbia County.

Project Costs(In Thousands)							
Fund	2027	2028	2029	2030	2031 - 2034	2035 - 2038	
Federal:	\$0	\$0	\$0	\$0	\$0	\$0	\$0
State:	\$0	\$0	\$110	\$110	\$920	\$0	\$0
Local/Other:	\$0	\$0	\$0	\$0	\$0	\$0	\$0
	2027	2028	2029	2030	2031 - 2034	2035 - 2038	
Period Totals:	\$0	\$0	\$110	\$110	\$920	\$0	
Total FFY 2027-2038 Cost	\$1,140						

**PennDOT Project Id:** 5569

**Project Administrator:** PENNDOT

**Title:** T-367 over Catawissa Creek

**Improvement Type:** Bridge Replacement

**State Route:** 0

**Municipality:** Beaver (TWP)

**Air Quality Status:** AQ Conformity Does Not Apply

**Actual Construction Bid Date:**

**Estimated Construction Bid Date:** 9/1/2034

**Location:** T-367 over Catawissa Creek, in Beaver Twp, Columbia County

**Project Description:** Local bridge replacement on Long Hollow Rd (T-367) over Catawissa Creek, in Beaver Twp, Columbia County

Project Costs(In Thousands)						
Fund	2027	2028	2029	2030	2031 - 2034	2035 - 2038
Federal:	\$0	\$0	\$0	\$0	\$400	\$2736
State:	\$0	\$0	\$0	\$120	\$75	\$514
Local/Other:	\$0	\$0	\$0	\$30	\$25	\$172
	<b>2027</b>	<b>2028</b>	<b>2029</b>	<b>2030</b>	<b>2031 - 2034</b>	<b>2035 - 2038</b>
Period Totals:	\$0	\$0	\$0	\$150	\$500	\$3,422
<b>Total FFY 2027-2038 Cost</b>	<b>\$4,072</b>					

**PennDOT Project Id:** 5571

**Project Administrator:** PENNDOT

**Title:** T-628 over Scotch Run

**Improvement Type:** Bridge Replacement

**State Route:** 0

**Municipality:** Beaver (TWP)

**Air Quality Status:** AQ Conformity Does Not Apply

**Actual Construction Bid Date:**

**Estimated Construction Bid Date:** 10/1/2035

**Location:** T-628 over Scotch Run, in Beaver Twp, Columbia County

**Project Description:** Local bridge replacement on Mifflin X Road (T-628) over Scotch Run, in Beaver Twp, Columbia County

Project Costs(In Thousands)						
Fund	2027	2028	2029	2030	2031 - 2034	2035 - 2038
Federal:	\$0	\$0	\$0	\$400	\$1680	\$0
State:	\$0	\$0	\$0	\$75	\$316	\$0
Local/Other:	\$0	\$0	\$0	\$25	\$106	\$0
	<b>2027</b>	<b>2028</b>	<b>2029</b>	<b>2030</b>	<b>2031 - 2034</b>	<b>2035 - 2038</b>
Period Totals:	\$0	\$0	\$0	\$500	\$2,102	\$0
<b>Total FFY 2027-2038 Cost</b>	<b>\$2,602</b>					

**PennDOT Project Id:** 5580

**Project Administrator:** PENNDOT

**Title:** SR 239 over West Creek

**Improvement Type:** Bridge Replacement

**State Route:** 239

**Municipality:** Benton (TWP)

**Air Quality Status:** AQ Conformity Does Not Apply

**Actual Construction Bid Date:**

**Estimated Construction Bid Date:**

**Location:** SR 239 over West Creek in Benton Twp, Columbia County.

**Project Description:** Bridge Replacement on State Route 239 over West Creek in Benton Township, Columbia County.

Project Costs(In Thousands)						
Fund	2027	2028	2029	2030	2031 - 2034	2035 - 2038
Federal:	\$0	\$0	\$0	\$0	\$1320	\$0
State:	\$0	\$550	\$0	\$390	\$1000	\$0
Local/Other:	\$0	\$0	\$0	\$0	\$0	\$0
	<b>2027</b>	<b>2028</b>	<b>2029</b>	<b>2030</b>	<b>2031 - 2034</b>	<b>2035 - 2038</b>
Period Totals:	\$0	\$550	\$0	\$390	\$2,320	\$0
<b>Total FFY 2027-2038 Cost</b>	<b>\$3,260</b>					

**PennDOT Project Id:** 5621

**Project Administrator:** PENNDOT

**Title:** SR 1022 ov Fishing Creek

**Improvement Type:** Bridge Rehabilitation

**State Route:** 1022

**Municipality:** Fishing Creek (TWP)

**Air Quality Status:** AQ Conformity Does Not Apply

**Actual Construction Bid Date:**

**Estimated Construction Bid Date:** 9/1/2031

**Location:** State Route 1022 over Fishing Creek,  
Fishing Creek (Twp)

BMS# 19102200700210

**Project Description:** Bridge Rehabilitation on Zaner's Bridge Rd (SR 1022) over Fishing Creek, in Fishing Creek Township, Columbia County

Project Costs(In Thousands)							
Fund	2027	2028	2029	2030	2031 - 2034	2035 - 2038	
Federal:	\$0	\$0	\$0	\$0	\$1830	\$0	
State:	\$0	\$475	\$50	\$285	\$25	\$0	
Local/Other:	\$0	\$0	\$0	\$0	\$0	\$0	
	<b>2027</b>	<b>2028</b>	<b>2029</b>	<b>2030</b>	<b>2031 - 2034</b>	<b>2035 - 2038</b>	
Period Totals:	\$0	\$475	\$50	\$285	\$1,855	\$0	
<b>Total FFY 2027-2038 Cost</b>	<b>\$2,665</b>						

**PennDOT Project Id:** 5622

**Project Administrator:** PENNDOT

**Title:** SR 1022 over Old Channel

**Improvement Type:** Bridge Rehabilitation

**State Route:** 1022

**Municipality:** Fishing Creek (TWP)

**Air Quality Status:** AQ Conformity Does Not Apply

**Actual Construction Bid Date:**

**Estimated Construction Bid Date:** 9/1/2031

**Location:** SR 1022 (Zaner's Bridge Rd) over Old Channel,  
Fishing Creek (Twp),

BMS# 19 1022 0070 0672

**Project Description:** Bridge Rehabilitation on Zaner's Bridge Rd (SR 1022) over Old Channel, in Fishing Creek Township, Columbia County.

Project Costs(In Thousands)							
Fund	2027	2028	2029	2030	2031 - 2034	2035 - 2038	
Federal:	\$0	\$0	\$0	\$0	\$1900	\$0	
State:	\$0	\$375	\$50	\$285	\$25	\$0	
Local/Other:	\$0	\$0	\$0	\$0	\$0	\$0	
	<b>2027</b>	<b>2028</b>	<b>2029</b>	<b>2030</b>	<b>2031 - 2034</b>	<b>2035 - 2038</b>	
Period Totals:	\$0	\$375	\$50	\$285	\$1,925	\$0	
<b>Total FFY 2027-2038 Cost</b>	<b>\$2,635</b>						

**PennDOT Project Id:** 5635

**Project Administrator:** PENNDOT

**Title:** SR 487 ov Tb Roaring Crk

**Improvement Type:** Bridge Replacement

**State Route:** 487

**Municipality:** Franklin (TWP)

**Air Quality Status:** AQ Conformity Does Not Apply

**Actual Construction Bid Date:**

**Estimated Construction Bid Date:**

**Location:** SR 487 (Southern Drive) over Tributary to Roaring Creek,  
Franklin (Twp),

BMS# 19 0487 0050 0156

**Project Description:** Bridge Replacement on State Route 487 (Southern Drive) over Tributary to Roaring Creek, in Franklin Township, Columbia County.

Project Costs(In Thousands)							
Fund	2027	2028	2029	2030	2031 - 2034	2035 - 2038	
Federal:	\$0	\$0	\$0	\$0	\$0	\$0	
State:	\$0	\$475	\$0	\$340	\$1650	\$0	
Local/Other:	\$0	\$0	\$0	\$0	\$0	\$0	
	<b>2027</b>	<b>2028</b>	<b>2029</b>	<b>2030</b>	<b>2031 - 2034</b>	<b>2035 - 2038</b>	
Period Totals:	\$0	\$475	\$0	\$340	\$1,650	\$0	
<b>Total FFY 2027-2038 Cost</b>	<b>\$2,465</b>						

**PennDOT Project Id:** 68016

**Project Administrator:** PennDOT

**Title:** 3-0 SEDA-COG Line Item

**Improvement Type:** Bridge Replacement

**State Route:** 0

**Municipality:**

**Air Quality Status:** AQ Conformity Does Not Apply

**Actual Construction Bid Date:**

**Estimated Construction Bid Date:**

**Location:** District 3-0 SEDA-COG Bridge Replacement

**Project Description:** (Columbia, Montour, Northumberland, Snyder and Union Counties) SEDA-COG Bridge Improvement Reserve Line Item.

Project Costs(In Thousands)						
Fund	2027	2028	2029	2030	2031 - 2034	2035 - 2038
<b>Federal:</b>	\$214	\$1114	\$1310	\$2505	\$16475	\$56418
<b>State:</b>	\$0	\$0	\$93	\$92	\$1184	\$5131
<b>Local/Other:</b>	\$0	\$0	\$0	\$0	\$0	\$0
	<b>2027</b>	<b>2028</b>	<b>2029</b>	<b>2030</b>	<b>2031 - 2034</b>	<b>2035 - 2038</b>
<b>Period Totals:</b>	\$214	\$1,114	\$1,403	\$2,597	\$17,659	\$61,549
<b>Total FFY 2027-2038 Cost</b>	<b>\$84,536</b>					

**PennDOT Project Id:** 82774

**Project Administrator:** PennDOT

**Title:** SR 1020 over Pine Creek

**Improvement Type:** Bridge Rehabilitation

**State Route:** 1020

**Municipality:** Fishing Creek (TWP)

**Air Quality Status:** AQ Conformity Does Not Apply

**Actual Construction Bid Date:** 10/23/2025

**Estimated Construction Bid Date:** 10/23/2025

**Location:** SR 1020 over Pine Creek  
Fishing Creek Township  
BMS# 19 1020 0090 0751

**Project Description:** Bridge Superstructure Rehabilitation on Winding Road (SR 1020) over Pine Creek in Fishing Creek Township, Columbia County.

Project Costs(In Thousands)						
Fund	2027	2028	2029	2030	2031 - 2034	2035 - 2038
<b>Federal:</b>	\$4	\$0	\$0	\$0	\$0	\$0
<b>State:</b>	\$0	\$0	\$0	\$0	\$0	\$0
<b>Local/Other:</b>	\$0	\$0	\$0	\$0	\$0	\$0
	<b>2027</b>	<b>2028</b>	<b>2029</b>	<b>2030</b>	<b>2031 - 2034</b>	<b>2035 - 2038</b>
<b>Period Totals:</b>	\$4	\$0	\$0	\$0	\$0	\$0
<b>Total FFY 2027-2038 Cost</b>	<b>\$4</b>					

**PennDOT Project Id:** 88034

**Project Administrator:** PennDOT

**Title:** SR 2005 over Roaring Creek

**Improvement Type:** Bridge Rehabilitation

**State Route:** 2005

**Municipality:** Locust (TWP)

**Air Quality Status:** AQ Conformity Does Not Apply

**Actual Construction Bid Date:**

**Estimated Construction Bid Date:** 9/1/2028

**Location:** SR 2005 (Slabtown Rd) over Roaring Creek,  
Locust (Twp),  
BMS# 19 2005 0020 1107

**Project Description:** Bridge Rehabilitation on Slabtown Road (SR 2005) over Roaring Creek in Locust Township, Columbia County.

Project Costs(In Thousands)						
Fund	2027	2028	2029	2030	2031 - 2034	2035 - 2038
<b>Federal:</b>	\$125	\$200	\$2200	\$120	\$0	\$0
<b>State:</b>	\$35	\$0	\$0	\$0	\$0	\$0
<b>Local/Other:</b>	\$0	\$0	\$0	\$0	\$0	\$0
	<b>2027</b>	<b>2028</b>	<b>2029</b>	<b>2030</b>	<b>2031 - 2034</b>	<b>2035 - 2038</b>
<b>Period Totals:</b>	\$160	\$200	\$2,200	\$120	\$0	\$0
<b>Total FFY 2027-2038 Cost</b>	<b>\$2,680</b>					

PennDOT Project Id: 88777

Project Administrator: PennDOT

Title: SR 4008 ov Tb Fishing Crk

Improvement Type: Bridge Replacement

State Route: 4008

Municipality: Mt Pleasant (TWP)

Air Quality Status: AQ Conformity Does Not Apply

Actual Construction Bid Date:

Estimated Construction Bid Date: 9/14/2028

Location: SR 4008 (Back Branch Rd) over Tributary of Fising Creek, Mt Pleasant (Twp),

BMS# 19 4008 0020 0000

Project Description: Bridge Replacement on Back Branch Rd (SR 4008) over Tributary of Fishing Creek, Mt Pleasant Township, Columbia County.

Project Costs(In Thousands)						
Fund	2027	2028	2029	2030	2031 - 2034	2035 - 2038
Federal:	\$0	\$0	\$0	\$0	\$0	\$0
State:	\$275	\$185	\$419	\$125	\$0	\$0
Local/Other:	\$0	\$0	\$0	\$0	\$0	\$0
	<b>2027</b>	<b>2028</b>	<b>2029</b>	<b>2030</b>	<b>2031 - 2034</b>	<b>2035 - 2038</b>
Period Totals:	\$275	\$185	\$419	\$125	\$0	\$0
<b>Total FFY 2027-2038 Cost</b>	<b>\$1,004</b>					

PennDOT Project Id: 93643

Project Administrator: PennDOT

Title: SR 1001 over Tributary to Susquehanna River

Improvement Type: Bridge Replacement

State Route: 1001

Municipality: Scott (TWP)

Air Quality Status: AQ Conformity Does Not Apply

Actual Construction Bid Date:

Estimated Construction Bid Date: 9/16/2027

Location: SR 1001 over Tributary to Susquehanna River  
Scott Township  
BMS# 19-1001-0020-0000

Project Description: Bridge Replacement on State Route 1001 (Shaffer Road) over the Tributary to Susquehanna River in Scott Township, Columbia County.

Project Costs(In Thousands)						
Fund	2027	2028	2029	2030	2031 - 2034	2035 - 2038
Federal:	\$0	\$0	\$0	\$0	\$0	\$0
State:	\$180	\$525	\$75	\$0	\$0	\$0
Local/Other:	\$0	\$0	\$0	\$0	\$0	\$0
	<b>2027</b>	<b>2028</b>	<b>2029</b>	<b>2030</b>	<b>2031 - 2034</b>	<b>2035 - 2038</b>
Period Totals:	\$180	\$525	\$75	\$0	\$0	\$0
<b>Total FFY 2027-2038 Cost</b>	<b>\$780</b>					

PennDOT Project Id: 94321

Project Administrator: PennDOT

Title: SR 239 over West Branch of West Creek

Improvement Type: Bridge Replacement

State Route: 239

Municipality: Jackson (TWP)

Air Quality Status: AQ Conformity Does Not Apply

Actual Construction Bid Date:

Estimated Construction Bid Date:

Location: SR 239 over West Branch of West Creek, Jackson (Twp)

BMS# 19-0239-0210-0000

Project Description: Bridge Replacement on State Route 239 over the West Branch of West Creek, in Jackson Township Columbia County.

Project Costs(In Thousands)						
Fund	2027	2028	2029	2030	2031 - 2034	2035 - 2038
Federal:	\$0	\$0	\$0	\$0	\$0	\$0
State:	\$0	\$330	\$231	\$35	\$2016	\$400
Local/Other:	\$0	\$0	\$0	\$0	\$0	\$0
	<b>2027</b>	<b>2028</b>	<b>2029</b>	<b>2030</b>	<b>2031 - 2034</b>	<b>2035 - 2038</b>
Period Totals:	\$0	\$330	\$231	\$35	\$2,016	\$400
<b>Total FFY 2027-2038 Cost</b>	<b>\$3,012</b>					

PennDOT Project Id: 97622

Project Administrator: PennDOT

Title: SR 118 over East and West Branch Fishing Creek

Improvement Type: Bridge Rehabilitation

State Route: 118

Municipality: Sugarloaf (TWP)

Air Quality Status: AQ Conformity Does Not Apply

Actual Construction Bid Date:

Estimated Construction Bid Date: 9/1/2032

Location: SR 118 over the East and West Branch of Fishing Creek, Sugarloaf (Twp)

BMS# 19011800801238

Project Description: Bridge Rehabilitations on State Route 118 over the East and West Branch of Fishing Creek in Sugarloaf Township, Columbia County.

Project Costs(In Thousands)						
Fund	2027	2028	2029	2030	2031 - 2034	2035 - 2038
Federal:	\$300	\$500	\$580	\$3380	\$3420	\$0
State:	\$0	\$0	\$0	\$100	\$950	\$0
Local/Other:	\$0	\$0	\$0	\$0	\$0	\$0
	2027	2028	2029	2030	2031 - 2034	2035 - 2038
Period Totals:	\$300	\$500	\$580	\$3,480	\$4,370	\$0
<b>Total FFY 2027-2038 Cost</b>	<b>\$9,230</b>					

PennDOT Project Id: 97648

Project Administrator: PennDOT

Title: US 11 Signals Berwick Boro

Improvement Type: Intersection Improvement

State Route: 11

Municipality: Berwick (BORO)

Air Quality Status: AQ Conformity Does Not Apply

Actual Construction Bid Date:

Estimated Construction Bid Date: 1/1/2032

Location: US 11 traffic signals from South Poplar Street to North Mulberry Street in the Borough of Berwick

SR 11 0390/1485 - 0430/0480

Project Description: Intersection improvement, signal upgrade on US Route 11 from South Poplar Street to North Mulberry Street traffic signals in the Borough of Berwick, Columbia County.

Project Costs(In Thousands)						
Fund	2027	2028	2029	2030	2031 - 2034	2035 - 2038
Federal:	\$0	\$0	\$0	\$0	\$3600	\$0
State:	\$0	\$0	\$0	\$200	\$450	\$0
Local/Other:	\$0	\$0	\$0	\$0	\$0	\$0
	2027	2028	2029	2030	2031 - 2034	2035 - 2038
Period Totals:	\$0	\$0	\$0	\$200	\$4,050	\$0
<b>Total FFY 2027-2038 Cost</b>	<b>\$4,250</b>					

PennDOT Project Id: 97738

Project Administrator: PennDOT

Title: West Creek to PA 118

Improvement Type: Resurface

State Route: 239

Municipality: Benton (TWP)

Air Quality Status: AQ Conformity Does Not Apply

Actual Construction Bid Date:

Estimated Construction Bid Date: 1/1/2027

Location: PA 239 from West Creek to PA 118 in Benton, Sugarloaf, and Jackson Townships

Project Description: Resurfacing on SR 239 from West Creek to SR 118 in Benton, Sugarloaf, and Jackson Townships, Columbia County.

Project Costs(In Thousands)						
Fund	2027	2028	2029	2030	2031 - 2034	2035 - 2038
Federal:	\$0	\$0	\$0	\$0	\$0	\$0
State:	\$93	\$517	\$0	\$0	\$0	\$0
Local/Other:	\$0	\$0	\$0	\$0	\$0	\$0
	2027	2028	2029	2030	2031 - 2034	2035 - 2038
Period Totals:	\$93	\$517	\$0	\$0	\$0	\$0
<b>Total FFY 2027-2038 Cost</b>	<b>\$610</b>					

PennDOT Project Id: 98483

Project Administrator: PennDOT

Title: Catawissa Crk. to SR 2009

Improvement Type: Resurface

State Route: 339

Municipality: Beaver (TWP)

Air Quality Status: AQ Conformity Does Not Apply

Actual Construction Bid Date:

Estimated Construction Bid Date: 7/1/2027

Location: SR 339 from Catawissa Creek to SR 2009,  
Beaver Township & Main Township

Project Description: Resurface Roadway on State Route 339 from Catawissa Creek to Mainville Drive (SR 2009), in Beaver and Main Townships, Columbia County

Project Costs(In Thousands)						
Fund	2027	2028	2029	2030	2031 - 2034	2035 - 2038
Federal:	\$0	\$0	\$0	\$0	\$0	\$0
State:	\$300	\$425	\$0	\$0	\$0	\$0
Local/Other:	\$0	\$0	\$0	\$0	\$0	\$0
	<b>2027</b>	<b>2028</b>	<b>2029</b>	<b>2030</b>	<b>2031 - 2034</b>	<b>2035 - 2038</b>
Period Totals:	\$300	\$425	\$0	\$0	\$0	\$0
<b>Total FFY 2027-2038 Cost</b>	<b>\$725</b>					

PennDOT Project Id: 98506

Project Administrator: PennDOT

Title: SR 42 to Airport Rd

Improvement Type: Resurface

State Route: 487

Municipality: Catawissa (TWP)

Air Quality Status: AQ Conformity Does Not Apply

Actual Construction Bid Date:

Estimated Construction Bid Date: 7/1/2028

Location: SR 487 from SR 42 to Rocky Lane,  
Catawissa Twp.

Project Description: Resurface State Route 487 from State Route 42 to Rocky Lane, Catawissa Township, Columbia County.

Project Costs(In Thousands)						
Fund	2027	2028	2029	2030	2031 - 2034	2035 - 2038
Federal:	\$0	\$0	\$0	\$0	\$0	\$0
State:	\$0	\$591	\$409	\$0	\$0	\$0
Local/Other:	\$0	\$0	\$0	\$0	\$0	\$0
	<b>2027</b>	<b>2028</b>	<b>2029</b>	<b>2030</b>	<b>2031 - 2034</b>	<b>2035 - 2038</b>
Period Totals:	\$0	\$591	\$409	\$0	\$0	\$0
<b>Total FFY 2027-2038 Cost</b>	<b>\$1,000</b>					

PennDOT Project Id: 98513

Project Administrator: PennDOT

Title: SR 11 TO SR 1037

Improvement Type: Resurface

State Route: 1015

Municipality: North Centre (TWP)

Air Quality Status: AQ Conformity Does Not Apply

Actual Construction Bid Date:

Estimated Construction Bid Date: 7/1/2029

Location: SR 1015 from SR 11 to SR 1037,  
South and North Centre Twps.

Project Description: Resurface Roadway on Golf Course Road (SR 1015) from State Route 11 to Edwards Road (SR 1037), in South and North Centre Townships Columbia County.

Project Costs(In Thousands)						
Fund	2027	2028	2029	2030	2031 - 2034	2035 - 2038
Federal:	\$0	\$0	\$0	\$0	\$0	\$0
State:	\$0	\$0	\$100	\$140	\$0	\$0
Local/Other:	\$0	\$0	\$0	\$0	\$0	\$0
	<b>2027</b>	<b>2028</b>	<b>2029</b>	<b>2030</b>	<b>2031 - 2034</b>	<b>2035 - 2038</b>
Period Totals:	\$0	\$0	\$100	\$140	\$0	\$0
<b>Total FFY 2027-2038 Cost</b>	<b>\$240</b>					

PennDOT Project Id: 98941

Project Administrator: PennDOT

Title: SR 254 over Tributary Fishing Creek

Improvement Type: Bridge Replacement

State Route: 254

Municipality: Benton (TWP)

Air Quality Status: AQ Conformity Does Not Apply

Actual Construction Bid Date:

Estimated Construction Bid Date: 9/16/2027

Location: SR 254 over Tributary to Fishing Creek,  
Benton (Twp)

BMS# 19025403801152

Project Description: Bridge Replacement on Sate Route 254 over Tributary to Fishing Creek, in Benton Township, Columbia County

Project Costs(In Thousands)							
Fund	2027	2028	2029	2030	2031 - 2034	2035 - 2038	
Federal:	\$0	\$1157	\$243	\$0	\$0	\$0	
State:	\$130	\$60	\$0	\$0	\$0	\$0	
Local/Other:	\$0	\$0	\$0	\$0	\$0	\$0	
	2027	2028	2029	2030	2031 - 2034	2035 - 2038	
Period Totals:	\$130	\$1,217	\$243	\$0	\$0	\$0	
Total FFY 2027-2038 Cost	\$1,590						

PennDOT Project Id: 99147

Project Administrator: PennDOT

Title: SR 2009 Soil Slide Repair

Improvement Type: Slides Correction

State Route: 2009

Municipality: Catawissa (TWP)

Air Quality Status: AQ Conformity Does Not Apply

Actual Construction Bid Date:

Estimated Construction Bid Date: 1/1/2030

Location: SR 2009 from Dogwood Lane to Scenic Avenue,  
Catawissa (Twp)

SR 2009 - 0090/0050 - 0090/0550

Project Description: Roadway Soil Slide Repair on Mainville Drive (SR 2009) from Dogwood Lane to Scenic Avenue in Catawissa Township, Columbia County.

Project Costs(In Thousands)							
Fund	2027	2028	2029	2030	2031 - 2034	2035 - 2038	
Federal:	\$0	\$0	\$0	\$1150	\$500	\$0	
State:	\$0	\$100	\$200	\$150	\$0	\$0	
Local/Other:	\$0	\$0	\$0	\$0	\$0	\$0	
	2027	2028	2029	2030	2031 - 2034	2035 - 2038	
Period Totals:	\$0	\$100	\$200	\$1,300	\$500	\$0	
Total FFY 2027-2038 Cost	\$2,100						

PennDOT Project Id: 99283

Project Administrator: PennDOT

Title: I-80 Major Guide Signs

Improvement Type: Signing

State Route: 0

Municipality:

Air Quality Status: AQ Conformity Does Not Apply

Actual Construction Bid Date:

Estimated Construction Bid Date: 1/1/2029

Location: US-15 in Union County

Project Description: Major Guide Sign Upgrade on US-15 in Union County

Project Costs(In Thousands)							
Fund	2027	2028	2029	2030	2031 - 2034	2035 - 2038	
Federal:	\$0	\$0	\$0	\$0	\$0	\$0	
State:	\$0	\$0	\$170	\$125	\$0	\$0	
Local/Other:	\$0	\$0	\$0	\$0	\$0	\$0	
	2027	2028	2029	2030	2031 - 2034	2035 - 2038	
Period Totals:	\$0	\$0	\$170	\$125	\$0	\$0	
Total FFY 2027-2038 Cost	\$295						

**PennDOT Project Id:** 100443

**Project Administrator:** PennDOT

**Title:** Roaring Cr to Southern Dr

**Improvement Type:** Surface Treatment Micro-surfacing

**State Route:** 42

**Municipality:** Catawissa (TWP)

**Air Quality Status:** AQ Conformity Does Not Apply

**Actual Construction Bid Date:** 2/12/2026

**Estimated Construction Bid Date:** 2/12/2026

**Location:** Roaring Cr to Southern Dr  
Catawissa Twp

**Project Description:** Microsurface Roadway on State Route 42 from Roaring Creek to Southern Dr., in Catawissa Township, Columbia County.

Project Costs(In Thousands)						
Fund	2027	2028	2029	2030	2031 - 2034	2035 - 2038
Federal:	\$290	\$0	\$0	\$0	\$0	\$0
State:	\$0	\$0	\$0	\$0	\$0	\$0
Local/Other:	\$0	\$0	\$0	\$0	\$0	\$0
<b>Period Totals:</b>	<b>2027</b>	<b>2028</b>	<b>2029</b>	<b>2030</b>	<b>2031 - 2034</b>	<b>2035 - 2038</b>
	\$290	\$0	\$0	\$0	\$0	\$0
<b>Total FFY 2027-2038 Cost</b>	<b>\$290</b>					

**PennDOT Project Id:** 103011

**Project Administrator:** PennDOT

**Title:** SR 487 over Abandoned RR

**Improvement Type:** Bridge Removal

**State Route:** 487

**Municipality:** Scott (TWP)

**Air Quality Status:** AQ Conformity Does Not Apply

**Actual Construction Bid Date:**

**Estimated Construction Bid Date:** 8/27/2026

**Location:** SR 487 over Abandoned Railroad,  
Scott (Twp)

BMS# 19048703300269

**Project Description:** Bridge Removal on State Route 487 over Abandoned Railroad, in Scott Township, Columbia County

Project Costs(In Thousands)						
Fund	2027	2028	2029	2030	2031 - 2034	2035 - 2038
Federal:	\$1951	\$0	\$0	\$0	\$0	\$0
State:	\$0	\$0	\$0	\$0	\$0	\$0
Local/Other:	\$0	\$0	\$0	\$0	\$0	\$0
<b>Period Totals:</b>	<b>2027</b>	<b>2028</b>	<b>2029</b>	<b>2030</b>	<b>2031 - 2034</b>	<b>2035 - 2038</b>
	\$1,951	\$0	\$0	\$0	\$0	\$0
<b>Total FFY 2027-2038 Cost</b>	<b>\$1,951</b>					

**PennDOT Project Id:** 103833

**Project Administrator:** PennDOT

**Title:** T-557 over Little Fishing Creek

**Improvement Type:** Bridge Rehabilitation

**State Route:** 0

**Municipality:** Madison (TWP)

**Air Quality Status:** AQ Conformity Does Not Apply

**Actual Construction Bid Date:**

**Estimated Construction Bid Date:** 9/28/2028

**Location:** T-557 ov Little Fishing Creek  
Madison Township

**Project Description:** Local bridge rehabilitation on Boyer Bottom Road (T-557) over Little Fishing Creek in Madison Township, Columbia County.

Project Costs(In Thousands)						
Fund	2027	2028	2029	2030	2031 - 2034	2035 - 2038
Federal:	\$196	\$680	\$160	\$0	\$0	\$0
State:	\$37	\$128	\$30	\$0	\$0	\$0
Local/Other:	\$12	\$43	\$10	\$0	\$0	\$0
<b>Period Totals:</b>	<b>2027</b>	<b>2028</b>	<b>2029</b>	<b>2030</b>	<b>2031 - 2034</b>	<b>2035 - 2038</b>
	\$245	\$851	\$200	\$0	\$0	\$0
<b>Total FFY 2027-2038 Cost</b>	<b>\$1,296</b>					

**PennDOT Project Id:** 103836

**Project Administrator:** PennDOT

**Title:** T-356 over Montour Run

**Improvement Type:** Bridge Replacement

**State Route:** 0

**Municipality:** Montour (TWP)

**Air Quality Status:** AQ Conformity Does Not Apply

**Actual Construction Bid Date:**

**Estimated Construction Bid Date:** 9/1/2032

**Location:** T-356 over Montour Run  
Montour Township

**Project Description:** Local bridge replacement on Hock Road (T-356) over Montour Run in Montour Township, Columbia County

Project Costs(In Thousands)						
Fund	2027	2028	2029	2030	2031 - 2034	2035 - 2038
Federal:	\$0	\$0	\$0	\$0	\$0	\$0
State:	\$776	\$0	\$0	\$0	\$0	\$0
Local/Other:	\$194	\$0	\$0	\$0	\$0	\$0
	<b>2027</b>	<b>2028</b>	<b>2029</b>	<b>2030</b>	<b>2031 - 2034</b>	<b>2035 - 2038</b>
<b>Period Totals:</b>	\$970	\$0	\$0	\$0	\$0	\$0
<b>Total FFY 2027-2038 Cost</b>	<b>\$970</b>					

**PennDOT Project Id:** 106181

**Project Administrator:** PennDOT

**Title:** SR 239 over Fishing Creek

**Improvement Type:** Bridge Rehabilitation

**State Route:** 239

**Municipality:** Benton (BORO)

**Air Quality Status:** AQ Conformity Does Not Apply

**Actual Construction Bid Date:** 10/9/2025

**Estimated Construction Bid Date:** 10/9/2025

**Location:** SR 239 over Fishing Creek,  
Benton (Boro)

**Project Description:** Bridge Superstructure Rehabilitation on State Route 239 over Fishing Creek in Benton Borough, Columbia County.

Project Costs(In Thousands)						
Fund	2027	2028	2029	2030	2031 - 2034	2035 - 2038
Federal:	\$0	\$0	\$0	\$0	\$0	\$0
State:	\$500	\$0	\$0	\$0	\$0	\$0
Local/Other:	\$0	\$0	\$0	\$0	\$0	\$0
	<b>2027</b>	<b>2028</b>	<b>2029</b>	<b>2030</b>	<b>2031 - 2034</b>	<b>2035 - 2038</b>
<b>Period Totals:</b>	\$500	\$0	\$0	\$0	\$0	\$0
<b>Total FFY 2027-2038 Cost</b>	<b>\$500</b>					

**PennDOT Project Id:** 107019

**Project Administrator:** PennDOT

**Title:** Adjacent Box Beam Bridge Bundle

**Improvement Type:** Bridge Rehabilitation

**State Route:** 0

**Municipality:** Greenwood (TWP)

**Air Quality Status:** AQ Conformity Does Not Apply

**Actual Construction Bid Date:**

**Estimated Construction Bid Date:** 10/22/2026

**Location:** Various Bridges in Columbia County

**Project Description:** Local Bridge Rehabilitation on Township Road #583 (Bottom Road) over Mud Run in Greenwood Township, Columbia County, Township Road #631 (Paperdale Road) over Raven Creek in the Stillwater Borough, Columbia County, Township Road #312 (Market Street) over East Branch of Fishing Creek in Sugarloaf Township, Columbia County, and Township Road #721 (Hackett Road) over Fishing Creek in Sugarloaf Township, Columbia County.

Project Costs(In Thousands)						
Fund	2027	2028	2029	2030	2031 - 2034	2035 - 2038
Federal:	\$200	\$0	\$0	\$0	\$0	\$0
State:	\$0	\$0	\$0	\$0	\$0	\$0
Local/Other:	\$0	\$0	\$0	\$0	\$0	\$0
	<b>2027</b>	<b>2028</b>	<b>2029</b>	<b>2030</b>	<b>2031 - 2034</b>	<b>2035 - 2038</b>
<b>Period Totals:</b>	\$200	\$0	\$0	\$0	\$0	\$0
<b>Total FFY 2027-2038 Cost</b>	<b>\$200</b>					

PennDOT Project Id: 107113

Project Administrator: PennDOT

Title: Montour Co to White Hall Rd

Improvement Type: Resurface

State Route: 254

Municipality: Madison (TWP)

Air Quality Status: AQ Conformity Does Not Apply

Actual Construction Bid Date:

Estimated Construction Bid Date: 7/1/2025

Location: Montour Co to White Hall Rd  
Madison Twp

Project Description: Resurface on State Route 254 from the Montour County line to White Hall Rd in Madison Township, Columbia County.

Project Costs(In Thousands)						
Fund	2027	2028	2029	2030	2031 - 2034	2035 - 2038
Federal:	\$0	\$0	\$0	\$0	\$0	\$0
State:	\$205	\$0	\$0	\$0	\$0	\$0
Local/Other:	\$0	\$0	\$0	\$0	\$0	\$0
	<b>2027</b>	<b>2028</b>	<b>2029</b>	<b>2030</b>	<b>2031 - 2034</b>	<b>2035 - 2038</b>
Period Totals:	\$205	\$0	\$0	\$0	\$0	\$0
<b>Total FFY 2027-2038 Cost</b>	<b>\$205</b>					

PennDOT Project Id: 109377

Project Administrator: PennDOT

Title: SR 11 to SR 2028 (Hetlerville Rd) EB

Improvement Type: Resurface

State Route: 80

Municipality: South Centre (TWP)

Air Quality Status: AQ Conformity Does Not Apply

Actual Construction Bid Date:

Estimated Construction Bid Date: 3/2/2028

Location: SR 11 to SR 2028 (Hetlerville Rd)  
S. Centre & Mifflin Twps

Project Description: Mill and Resurface on Interstate 80 East from State Route 11 to Hetlerville Rd (SR 2028) in South Centre and Mifflin Townships, Columbia County.

Project Costs(In Thousands)						
Fund	2027	2028	2029	2030	2031 - 2034	2035 - 2038
Federal:	\$100	\$1992	\$400	\$369	\$0	\$0
State:	\$0	\$0	\$0	\$0	\$0	\$0
Local/Other:	\$0	\$0	\$0	\$0	\$0	\$0
	<b>2027</b>	<b>2028</b>	<b>2029</b>	<b>2030</b>	<b>2031 - 2034</b>	<b>2035 - 2038</b>
Period Totals:	\$100	\$1,992	\$400	\$369	\$0	\$0
<b>Total FFY 2027-2038 Cost</b>	<b>\$2,861</b>					

PennDOT Project Id: 109378

Project Administrator: PennDOT

Title: SR 11 to SR 2028 (Hetlerville Rd) WB

Improvement Type: Resurface

State Route: 80

Municipality: South Centre (TWP)

Air Quality Status: AQ Conformity Does Not Apply

Actual Construction Bid Date:

Estimated Construction Bid Date:

Location: SR 11 to SR 2028 (Hetlerville Rd) WB  
South Centre & Mifflin Twps

Project Description: Mill and resurface Interstate 80 West from State Route 11 to Hetlerville Rd (SR 2028) in South Centre and Mifflin Townships, Columbia County

Project Costs(In Thousands)						
Fund	2027	2028	2029	2030	2031 - 2034	2035 - 2038
Federal:	\$0	\$150	\$225	\$1121	\$1296	\$0
State:	\$0	\$0	\$0	\$0	\$0	\$0
Local/Other:	\$0	\$0	\$0	\$0	\$0	\$0
	<b>2027</b>	<b>2028</b>	<b>2029</b>	<b>2030</b>	<b>2031 - 2034</b>	<b>2035 - 2038</b>
Period Totals:	\$0	\$150	\$225	\$1,121	\$1,296	\$0
<b>Total FFY 2027-2038 Cost</b>	<b>\$2,792</b>					

PennDOT Project Id: 113590

Project Administrator: PennDOT

Title: Environmental Remediation & SCM Monitoring

Improvement Type: Environmental Mitigation

State Route: SEDACOG  
0

Municipality:

Air Quality Status: AQ Conformity Does Not Apply

Actual Construction Bid Date:

Estimated Construction Bid Date:

Location: Columbia, Montour, Northumberland, Snyder, Union Counties

Project Description: Storm water Control Mitigation (SCM) monitoring in Columbia, Montour, Northumberland, Snyder, Union Counties

Project Costs(In Thousands)						
Fund	2027	2028	2029	2030	2031 - 2034	2035 - 2038
Federal:	\$0	\$0	\$0	\$0	\$0	\$0
State:	\$320	\$120	\$120	\$120	\$480	\$480
Local/Other:	\$0	\$0	\$0	\$0	\$0	\$0
	2027	2028	2029	2030	2031 - 2034	2035 - 2038
Period Totals:	\$320	\$120	\$120	\$120	\$480	\$480
<b>Total FFY 2027-2038 Cost</b>	<b>\$1,640</b>					

PennDOT Project Id: 114141

Project Administrator: PennDOT

Title: SR 4032 over Little Briar Run

Improvement Type: Bridge Replacement

State Route: 4032

Municipality: Pine (TWP)

Air Quality Status: AQ Conformity Does Not Apply

Actual Construction Bid Date:

Estimated Construction Bid Date: 9/1/2032

Location: SR 4032 over Little Briar Run in Pine Township, Columbia County

Project Description: Bridge Replacement on Talmer Road (SR 4032) over Little Briar Run in Pine Township, Columbia County

Project Costs(In Thousands)						
Fund	2027	2028	2029	2030	2031 - 2034	2035 - 2038
Federal:	\$0	\$0	\$0	\$405	\$225	\$0
State:	\$0	\$0	\$0	\$0	\$660	\$600
Local/Other:	\$0	\$0	\$0	\$0	\$0	\$0
	2027	2028	2029	2030	2031 - 2034	2035 - 2038
Period Totals:	\$0	\$0	\$0	\$405	\$885	\$600
<b>Total FFY 2027-2038 Cost</b>	<b>\$1,890</b>					

PennDOT Project Id: 114157

Project Administrator: PennDOT

Title: SR 1027 over Tributary of Susquehanna River

Improvement Type: Bridge Replacement

State Route: 1027

Municipality: Berwick (BORO)

Air Quality Status: AQ Conformity Does Not Apply

Actual Construction Bid Date:

Estimated Construction Bid Date: 9/1/2029

Location: SR 1027 over Tributary of Susquehanna River in Berwick Borough, Columbia County

Project Description: Bridge Replacement on Fowler Road (SR 1027) over Tributary of Susquehanna River in Berwick Borough, Columbia County

Project Costs(In Thousands)						
Fund	2027	2028	2029	2030	2031 - 2034	2035 - 2038
Federal:	\$0	\$0	\$0	\$0	\$0	\$0
State:	\$200	\$65	\$145	\$405	\$100	\$0
Local/Other:	\$0	\$0	\$0	\$0	\$0	\$0
	2027	2028	2029	2030	2031 - 2034	2035 - 2038
Period Totals:	\$200	\$65	\$145	\$405	\$100	\$0
<b>Total FFY 2027-2038 Cost</b>	<b>\$915</b>					

PennDOT Project Id: 114231

Project Administrator: PennDOT

Title: SR 4016 over Black Run

Improvement Type: Bridge Replacement

State Route: 4016

Municipality: Madison (TWP)

Air Quality Status: AQ Conformity Does Not Apply

Actual Construction Bid Date:

Estimated Construction Bid Date: 9/1/2030

Location: SR 4016 over Black Run in Madison Township, Columbia County

Project Description: Bridge Improvement on Black Run Road (SR 4016) over Black Run in Madison Township, Columbia County

Project Costs(In Thousands)						
Fund	2027	2028	2029	2030	2031 - 2034	2035 - 2038
Federal:	\$0	\$0	\$0	\$0	\$400	\$0
State:	\$0	\$250	\$25	\$157	\$130	\$0
Local/Other:	\$0	\$0	\$0	\$0	\$0	\$0
	2027	2028	2029	2030	2031 - 2034	2035 - 2038
Period Totals:	\$0	\$250	\$25	\$157	\$530	\$0
Total FFY 2027-2038 Cost	\$962					

PennDOT Project Id: 115543

Project Administrator: PennDOT

Title: Valley Rd to SR 487

Improvement Type: Resurface

State Route: 11

Municipality: Montour (TWP)

Air Quality Status: AQ Conformity Does Not Apply

Actual Construction Bid Date:

Estimated Construction Bid Date: 1/1/2032

Location: Valley Rd to SR 487, in Montour (Twp) and Bloomsburg, Columbia County

Project Description: Resurface State Route 11 from Valley Rd to State Route 487, in Montour Township and Town of Bloomsburg, Columbia County

Project Costs(In Thousands)						
Fund	2027	2028	2029	2030	2031 - 2034	2035 - 2038
Federal:	\$0	\$0	\$0	\$0	\$3100	\$0
State:	\$0	\$0	\$96	\$214	\$167	\$0
Local/Other:	\$0	\$0	\$0	\$0	\$0	\$0
	2027	2028	2029	2030	2031 - 2034	2035 - 2038
Period Totals:	\$0	\$0	\$96	\$214	\$3,267	\$0
Total FFY 2027-2038 Cost	\$3,577					

PennDOT Project Id: 116700

Project Administrator: PennDOT

Title: White Church Rd to Gaswell Rd

Improvement Type: Resurface

State Route: 42

Municipality: Locust (TWP)

Air Quality Status: AQ Conformity Does Not Apply

Actual Construction Bid Date:

Estimated Construction Bid Date: 1/1/2027

Location: White Church Rd to Gaswell Rd  
Locust Twp

Project Description: Resurface on SR 42 from White Church Rd to Gaswell Rd in Locust Twp, Columbia Co

Project Costs(In Thousands)						
Fund	2027	2028	2029	2030	2031 - 2034	2035 - 2038
Federal:	\$0	\$0	\$0	\$0	\$0	\$0
State:	\$200	\$0	\$0	\$0	\$0	\$0
Local/Other:	\$0	\$0	\$0	\$0	\$0	\$0
	2027	2028	2029	2030	2031 - 2034	2035 - 2038
Period Totals:	\$200	\$0	\$0	\$0	\$0	\$0
Total FFY 2027-2038 Cost	\$200					

**PennDOT Project Id:** 117577

**Project Administrator:** PennDOT

**Title:** SR 2001 over Roaring Creek

**Improvement Type:** Bridge Rehabilitation

**State Route:** 2001

**Municipality:** Roaring Creek (TWP)

**Air Quality Status:** AQ Conformity Does Not Apply

**Actual Construction Bid Date:** 1/15/2026

**Estimated Construction Bid Date:** 1/15/2026

**Location:** SR 2001 over Roaring Creek, in Roaring Creek (Twp) Columbia County

**Project Description:** Deck Replacement and Substructure Repairs on Mill Road (SR 2001) over Roaring Creek, in Roaring Creek Township Columbia County

Project Costs(In Thousands)						
Fund	2027	2028	2029	2030	2031 - 2034	2035 - 2038
Federal:	\$184	\$0	\$0	\$0	\$0	\$0
State:	\$0	\$0	\$0	\$0	\$0	\$0
Local/Other:	\$0	\$0	\$0	\$0	\$0	\$0
	<b>2027</b>	<b>2028</b>	<b>2029</b>	<b>2030</b>	<b>2031 - 2034</b>	<b>2035 - 2038</b>
Period Totals:	\$184	\$0	\$0	\$0	\$0	\$0
<b>Total FFY 2027-2038 Cost</b>	<b>\$184</b>					

**PennDOT Project Id:** 120083

**Project Administrator:** PennDOT

**Title:** D3 SEDA-COG Bridge Lighting Upgrades to LED

**Improvement Type:** Lighting

**State Route:** 42

**Municipality:** Montour (TWP)

**Air Quality Status:** AQ Conformity Does Not Apply

**Actual Construction Bid Date:**

**Estimated Construction Bid Date:** 7/16/2026

**Location:** SR's42,487, & 2028 over NBr Susq. Rvr, in Montour,Catawissa, Mifflin, S. Centre (Twps) & Bloomsburg (Town), Col. Co, SR11 & SR642 over WBr Susq. Rvr. Northum. (Boro),Point(Twp),&Milton (Boro), Northum. Co, & SR 11 over Ramps A&B, Penn (Twp), Sny. Co.

**Project Description:** Upgrade bridge lighting from non-LED (HPS) to LED on State Routes 42, 487, and 2028 over the North Branch of the Susquehanna River, in Montour, Catawissa, Mifflin, South Centre Townships and the Town of Bloomsburg, Columbia county, State Routes 11 and 642 over the West Branch of the Susquehanna River in point Township, Northumberland Borough, and Milton Borough, Northumberland county, and State Route 11 over Ramps A and B in Penn Township, Snyder County.

Project Costs(In Thousands)						
Fund	2027	2028	2029	2030	2031 - 2034	2035 - 2038
Federal:	\$900	\$0	\$0	\$0	\$0	\$0
State:	\$0	\$0	\$0	\$0	\$0	\$0
Local/Other:	\$0	\$0	\$0	\$0	\$0	\$0
	<b>2027</b>	<b>2028</b>	<b>2029</b>	<b>2030</b>	<b>2031 - 2034</b>	<b>2035 - 2038</b>
Period Totals:	\$900	\$0	\$0	\$0	\$0	\$0
<b>Total FFY 2027-2038 Cost</b>	<b>\$900</b>					

**PennDOT Project Id:** 120888

**Project Administrator:** PennDOT

**Title:** Multiple br ov Fishing & Ltl Fishing Crks

**Improvement Type:** Bridge Preservation Activities

**State Route:** 254

**Municipality:** Benton (TWP)

**Air Quality Status:** AQ Conformity Does Not Apply

**Actual Construction Bid Date:**

**Estimated Construction Bid Date:** 9/3/2026

**Location:** SR's 254, 1022, and 4049 over Fishing Creek and SR 42 over Little Fishing Creek, in Benton, Fishing Creek, Mt Pleasant Sugarloaf, Greenwood, Pine (Twps) and Town of Bloomsburg, Columbia County

**Project Description:** Bridge Preservation activities State Routes 254, 1022, and 4049 over Fishing Creek and State Route 42 over Little Fishing Creek, in Benton, Fishing Creek, Mt Pleasant Sugarloaf, Greenwood, Pine (Twps) and Town of Bloomsburg, Columbia County.

Project Costs(In Thousands)						
Fund	2027	2028	2029	2030	2031 - 2034	2035 - 2038
Federal:	\$951	\$2801	\$0	\$0	\$0	\$0
State:	\$350	\$0	\$0	\$0	\$0	\$0
Local/Other:	\$0	\$0	\$0	\$0	\$0	\$0
	<b>2027</b>	<b>2028</b>	<b>2029</b>	<b>2030</b>	<b>2031 - 2034</b>	<b>2035 - 2038</b>
Period Totals:	\$1,301	\$2,801	\$0	\$0	\$0	\$0
<b>Total FFY 2027-2038 Cost</b>	<b>\$4,102</b>					

**PennDOT Project Id:** 120889

**Project Administrator:** PennDOT

**Title:** Multiple br in Col, North & Snyder Cos.

**Improvement Type:** Bridge Preservation Activities

**State Route:** 487

**Municipality:** Stillwater (BORO)

**Air Quality Status:** AQ Conformity Does Not Apply

**Actual Construction Bid Date:**

**Estimated Construction Bid Date:** 9/1/2028

**Location:** 7 bridges in various municipalities in Columbia, Northumberland, and Snyder Counties.

**Project Description:** Bridge Preservation work on State Route (SR) 487 over Fishing Creek and SR 4024 over Little Fishing Creek in Columbia County, SR 61 and SR 4005 over Shamokin Creek, SR 4016 over Plum Creek, and SR 4018 over Little Shamokin Creek in Northumberland County, and SR 1011 over Penn's Creek in Snyder County

Project Costs(In Thousands)						
Fund	2027	2028	2029	2030	2031 - 2034	2035 - 2038
Federal:	\$0	\$0	\$0	\$0	\$0	\$0
State:	\$330	\$75	\$2699	\$1689	\$200	\$0
Local/Other:	\$0	\$0	\$0	\$0	\$0	\$0
	2027	2028	2029	2030	2031 - 2034	2035 - 2038
Period Totals:	\$330	\$75	\$2,699	\$1,689	\$200	\$0
<b>Total FFY 2027-2038 Cost</b>	<b>\$4,993</b>					

**PennDOT Project Id:** 120928

**Project Administrator:** PennDOT

**Title:** 26-27 RPM Contract SEDA-COG

**Improvement Type:** Reflective Pavement Markers

**State Route:** 0

**Municipality:**

**Air Quality Status:** AQ Conformity Does Not Apply

**Actual Construction Bid Date:**

**Estimated Construction Bid Date:** 6/24/2027

**Location:** Various Routes in the SEDA-COG Region, Columbia, Montour, Northumberland, Snyder, & Union Counties

**Project Description:** Region wide RPM Contract on various routes in the SEDA-COG Region, Columbia, Montour, Northumberland, Snyder, & Union Counties.

Project Costs(In Thousands)						
Fund	2027	2028	2029	2030	2031 - 2034	2035 - 2038
Federal:	\$0	\$0	\$0	\$0	\$0	\$0
State:	\$80	\$0	\$0	\$0	\$0	\$0
Local/Other:	\$0	\$0	\$0	\$0	\$0	\$0
	2027	2028	2029	2030	2031 - 2034	2035 - 2038
Period Totals:	\$80	\$0	\$0	\$0	\$0	\$0
<b>Total FFY 2027-2038 Cost</b>	<b>\$80</b>					

**PennDOT Project Id:** 120929

**Project Administrator:** PennDOT

**Title:** 27-28 RPM Contract SEDA-COG

**Improvement Type:** Reflective Pavement Markers

**State Route:** 0

**Municipality:**

**Air Quality Status:** AQ Conformity Does Not Apply

**Actual Construction Bid Date:**

**Estimated Construction Bid Date:** 6/1/2028

**Location:** Various Routes in the SEDA-COG Region, Columbia, Montour, Northumberland, Snyder, & Union Counties

**Project Description:** Region wide RPM Contract on various routes in the SEDA-COG Region, Columbia, Montour, Northumberland, Snyder, & Union Counties.

Project Costs(In Thousands)						
Fund	2027	2028	2029	2030	2031 - 2034	2035 - 2038
Federal:	\$0	\$0	\$0	\$0	\$0	\$0
State:	\$0	\$81	\$0	\$0	\$0	\$0
Local/Other:	\$0	\$0	\$0	\$0	\$0	\$0
	2027	2028	2029	2030	2031 - 2034	2035 - 2038
Period Totals:	\$0	\$81	\$0	\$0	\$0	\$0
<b>Total FFY 2027-2038 Cost</b>	<b>\$81</b>					

**PennDOT Project Id:** 121001

**Project Administrator:** PennDOT

**Title:** Columbia Co 2027 Crack Seal

**Improvement Type:** Surface Treatment Crack Sealing/Joint Sealing

**State Route:** 0

**Municipality:**

**Air Quality Status:** AQ Conformity Does Not Apply

**Actual Construction Bid Date:**

**Estimated Construction Bid Date:** 6/24/2027

**Location:** Crack sealing on various routes in various twps, Columbia Co

**Project Description:** Crack sealing on various routes in various twps, Columbia Co

Project Costs(In Thousands)						
Fund	2027	2028	2029	2030	2031 - 2034	2035 - 2038
Federal:	\$0	\$0	\$0	\$0	\$0	\$0
State:	\$5	\$0	\$0	\$0	\$0	\$0
Local/Other:	\$0	\$0	\$0	\$0	\$0	\$0
	<b>2027</b>	<b>2028</b>	<b>2029</b>	<b>2030</b>	<b>2031 - 2034</b>	<b>2035 - 2038</b>
<b>Period Totals:</b>	\$5	\$0	\$0	\$0	\$0	\$0
<b>Total FFY 2027-2038 Cost</b>	<b>\$5</b>					

**PennDOT Project Id:** 121002

**Project Administrator:** PennDOT

**Title:** Columbia Co 2028 Crack Seal

**Improvement Type:** Surface Treatment Crack Sealing/Joint Sealing

**State Route:** 0

**Municipality:**

**Air Quality Status:** AQ Conformity Does Not Apply

**Actual Construction Bid Date:**

**Estimated Construction Bid Date:** 6/1/2028

**Location:** Crack sealing on various routes in various twps, Columbia Co

**Project Description:** Crack sealing on various routes in various twps, Columbia Co

Project Costs(In Thousands)						
Fund	2027	2028	2029	2030	2031 - 2034	2035 - 2038
Federal:	\$0	\$0	\$0	\$0	\$0	\$0
State:	\$0	\$5	\$0	\$0	\$0	\$0
Local/Other:	\$0	\$0	\$0	\$0	\$0	\$0
	<b>2027</b>	<b>2028</b>	<b>2029</b>	<b>2030</b>	<b>2031 - 2034</b>	<b>2035 - 2038</b>
<b>Period Totals:</b>	\$0	\$5	\$0	\$0	\$0	\$0
<b>Total FFY 2027-2038 Cost</b>	<b>\$5</b>					

**PennDOT Project Id:** 121008

**Project Administrator:** PennDOT

**Title:** Southern RAR 2028

**Improvement Type:** Guiderail Improvement

**State Route:** 0

**Municipality:**

**Air Quality Status:** AQ Conformity Does Not Apply

**Actual Construction Bid Date:**

**Estimated Construction Bid Date:** 6/1/2028

**Location:** Guiderail RAR on various routes in various twps in Columbia, Montour, Northumberland, Snyder and Union Counties

**Project Description:** Guiderail RAR on various routes in various twps in Columbia, Montour, Northumberland, Snyder and Union Counties

Project Costs(In Thousands)						
Fund	2027	2028	2029	2030	2031 - 2034	2035 - 2038
Federal:	\$0	\$0	\$0	\$0	\$0	\$0
State:	\$5	\$0	\$0	\$0	\$0	\$0
Local/Other:	\$0	\$0	\$0	\$0	\$0	\$0
	<b>2027</b>	<b>2028</b>	<b>2029</b>	<b>2030</b>	<b>2031 - 2034</b>	<b>2035 - 2038</b>
<b>Period Totals:</b>	\$5	\$0	\$0	\$0	\$0	\$0
<b>Total FFY 2027-2038 Cost</b>	<b>\$5</b>					

PennDOT Project Id: 121013

Project Administrator: PennDOT

Title: Southern RAR 2029

Improvement Type: Guiderail Improvement

State Route: 0

Municipality:

Air Quality Status: AQ Conformity Does Not Apply

Actual Construction Bid Date:

Estimated Construction Bid Date: 6/1/2029

Location: Guiderail RAR on various routes in various twps in Columbia, Montour, Northumberland, Snyder and Union Counties

Project Description: Guiderail RAR on various routes in various twps in Columbia, Montour, Northumberland, Snyder and Union Counties

Project Costs(In Thousands)						
Fund	2027	2028	2029	2030	2031 - 2034	2035 - 2038
Federal:	\$0	\$0	\$0	\$0	\$0	\$0
State:	\$0	\$5	\$0	\$0	\$0	\$0
Local/Other:	\$0	\$0	\$0	\$0	\$0	\$0
	2027	2028	2029	2030	2031 - 2034	2035 - 2038
Period Totals:	\$0	\$5	\$0	\$0	\$0	\$0
Total FFY 2027-2038 Cost	\$5					

PennDOT Project Id: 121659

Project Administrator: PennDOT

Title: SR 442 to SR 4024

Improvement Type: Drainage Improvement

State Route: 42

Municipality: Greenwood (TWP)

Air Quality Status: AQ Conformity Does Not Apply

Actual Construction Bid Date:

Estimated Construction Bid Date:

Location: SR 42, in Iola, Greenwood Township, Columbia County

Project Description: Drainage improvement on State Route 42 in Iola Village, Greenwood Township, Columbia County

Project Costs(In Thousands)						
Fund	2027	2028	2029	2030	2031 - 2034	2035 - 2038
Federal:	\$0	\$0	\$0	\$0	\$0	\$0
State:	\$150	\$0	\$0	\$0	\$0	\$0
Local/Other:	\$0	\$0	\$0	\$0	\$0	\$0
	2027	2028	2029	2030	2031 - 2034	2035 - 2038
Period Totals:	\$150	\$0	\$0	\$0	\$0	\$0
Total FFY 2027-2038 Cost	\$150					

PennDOT Project Id: 122555

Project Administrator: PennDOT

Title: SR 80 to Kelchner Rd (SR 2017)

Improvement Type: Surface Treatment Micro-surfacing

State Route: 339

Municipality: Mifflin (TWP)

Air Quality Status: AQ Conformity Does Not Apply

Actual Construction Bid Date:

Estimated Construction Bid Date:

Location: SR 80 to Kelchner Rd (SR 2017)  
Mifflin Twp

Project Description: Mill and Resurface on SR 339 from SR 80 to Kelchner Rd (SR 2017) in Mifflin Twp, Columbia Co

Project Costs(In Thousands)						
Fund	2027	2028	2029	2030	2031 - 2034	2035 - 2038
Federal:	\$0	\$0	\$0	\$0	\$0	\$0
State:	\$0	\$0	\$0	\$600	\$0	\$0
Local/Other:	\$0	\$0	\$0	\$0	\$0	\$0
	2027	2028	2029	2030	2031 - 2034	2035 - 2038
Period Totals:	\$0	\$0	\$0	\$600	\$0	\$0
Total FFY 2027-2038 Cost	\$600					

PennDOT Project Id: 122844

Project Administrator: PennDOT

Title: White Hall Rd (SR 44) to Taylor Rd

Improvement Type: Resurface

State Route: 254

Municipality: Madison (TWP)

Air Quality Status: AQ Conformity Does Not Apply

Actual Construction Bid Date:

Estimated Construction Bid Date: 7/1/2029

Location: White Hall Rd (SR 44) to Taylor Rd  
Madison Twp

Project Description: Microsurface State Route 254 from State Route 44 to Taylor Road, in Madison Township, Columbia County

Project Costs(In Thousands)						
Fund	2027	2028	2029	2030	2031 - 2034	2035 - 2038
Federal:	\$0	\$0	\$0	\$0	\$0	\$0
State:	\$0	\$0	\$200	\$200	\$0	\$0
Local/Other:	\$0	\$0	\$0	\$0	\$0	\$0
	2027	2028	2029	2030	2031 - 2034	2035 - 2038
Period Totals:	\$0	\$0	\$200	\$200	\$0	\$0
<b>Total FFY 2027-2038 Cost</b>	<b>\$400</b>					

PennDOT Project Id: 123142

Project Administrator: PennDOT

Title: SEDA-COG Sign Structures

Improvement Type: Miscellaneous

State Route: 42

Municipality: Montour (TWP)

Air Quality Status: AQ Conformity Does Not Apply

Actual Construction Bid Date:

Estimated Construction Bid Date: 1/1/2031

Location: Various routes  
Various twps

Project Description: SEDA-COG Sign Structures on various routes in various twps

Project Costs(In Thousands)						
Fund	2027	2028	2029	2030	2031 - 2034	2035 - 2038
Federal:	\$0	\$0	\$0	\$0	\$0	\$0
State:	\$10	\$460	\$60	\$0	\$0	\$0
Local/Other:	\$0	\$0	\$0	\$0	\$0	\$0
	2027	2028	2029	2030	2031 - 2034	2035 - 2038
Period Totals:	\$10	\$460	\$60	\$0	\$0	\$0
<b>Total FFY 2027-2038 Cost</b>	<b>\$530</b>					

PennDOT Project Id: 123638

Project Administrator: PennDOT

Title: T-725 (Yost Hollow Rd) over Briar Creek

Improvement Type: Bridge Replacement

State Route: 0

Municipality: Briar Creek (TWP)

Air Quality Status: AQ Conformity Does Not Apply

Actual Construction Bid Date:

Estimated Construction Bid Date: 1/1/2033

Location: T-725 (Yost Hollow Rd) over Briar Creek

Project Description: Bridge Replacement T-725 (Yost Hollow Rd) over Briar Creek in Briar Creek Township, Columbia County

Project Costs(In Thousands)						
Fund	2027	2028	2029	2030	2031 - 2034	2035 - 2038
Federal:	\$0	\$0	\$0	\$0	\$0	\$0
State:	\$0	\$0	\$200	\$222	\$0	\$0
Local/Other:	\$0	\$0	\$50	\$56	\$0	\$0
	2027	2028	2029	2030	2031 - 2034	2035 - 2038
Period Totals:	\$0	\$0	\$250	\$278	\$0	\$0
<b>Total FFY 2027-2038 Cost</b>	<b>\$528</b>					

PennDOT Project Id: 123639

Project Administrator: PennDOT

Title: Columbia Bridge Joint Repairs

Improvement Type: Bridge Preservation Activities

State Route: 80

Municipality: South Centre (TWP)

Air Quality Status: AQ Conformity Does Not Apply

Actual Construction Bid Date:

Estimated Construction Bid Date: 9/1/2028

Location: I-80 over SEDA-COG Railroad & SR 11 in South Centre Twp, Columbia County

Project Description: Bridge Preservation work on Interstate 80 over the SEDA-COG Railroad and State Route 11 in South Centre Township Columbia County

Project Costs(In Thousands)						
Fund	2027	2028	2029	2030	2031 - 2034	2035 - 2038
Federal:	\$100	\$275	\$750	\$250	\$0	\$0
State:	\$0	\$0	\$0	\$0	\$0	\$0
Local/Other:	\$0	\$0	\$0	\$0	\$0	\$0
	2027	2028	2029	2030	2031 - 2034	2035 - 2038
Period Totals:	\$100	\$275	\$750	\$250	\$0	\$0
<b>Total FFY 2027-2038 Cost</b>	<b>\$1,375</b>					

PennDOT Project Id: 123640

Project Administrator: PennDOT

Title: SR 1035 over Raven Creek

Improvement Type: Bridge Deck Replacement

State Route: 1035

Municipality: Fishing Creek (TWP)

Air Quality Status: AQ Conformity Does Not Apply

Actual Construction Bid Date:

Estimated Construction Bid Date: 9/1/2028

Location: SR 1035 over Raven Creek in Fishing Creek Twp, Columbia County

Project Description: Bridge Preservation work on Lower Raven Creek Road (SR 1035) over Raven Creek in Fishing Creek Twp, Columbia County

Project Costs(In Thousands)						
Fund	2027	2028	2029	2030	2031 - 2034	2035 - 2038
Federal:	\$75	\$175	\$1010	\$0	\$0	\$0
State:	\$0	\$0	\$0	\$0	\$0	\$0
Local/Other:	\$0	\$0	\$0	\$0	\$0	\$0
	2027	2028	2029	2030	2031 - 2034	2035 - 2038
Period Totals:	\$75	\$175	\$1,010	\$0	\$0	\$0
<b>Total FFY 2027-2038 Cost</b>	<b>\$1,260</b>					

Juniata

PennDOT Project Id: 4096

Project Administrator: PENNDOT

Title: Mahantango Creek Bridge

Improvement Type: Bridge Replacement

State Route: 2019

Municipality: Monroe (TWP)

Air Quality Status: AQ Conformity Does Not Apply

Actual Construction Bid Date: 12/11/2025

Estimated Construction Bid Date: 12/11/2025

Location: Juniata County  
 Monroe Township  
 SR 2019 over Mahantango Creek  
 Juniata/Snyder County Line  
 BMS# 34-2019-0140-2301

Project Description: Bridge Replacement on State Route 2019 Seven Stars Road over Mahantango Creek in Monroe Township, Juniata County.

Project Costs(In Thousands)						
Fund	2027	2028	2029	2030	2031 - 2034	2035 - 2038
Federal:	\$100	\$0	\$0	\$0	\$0	\$0
State:	\$0	\$0	\$0	\$0	\$0	\$0
Local/Other:	\$0	\$0	\$0	\$0	\$0	\$0
	2027	2028	2029	2030	2031 - 2034	2035 - 2038
Period Totals:	\$100	\$0	\$0	\$0	\$0	\$0
<b>Total FFY 2027-2038 Cost</b>	<b>\$100</b>					

PennDOT Project Id: 4160

Project Administrator: PENNDOT

Title: Stoney Run Bridge

Improvement Type: Bridge Replacement

State Route: 235

Municipality: Greenwood (TWP)

Air Quality Status: AQ Conformity Does Not Apply

Actual Construction Bid Date:

Estimated Construction Bid Date: 3/26/2026

Location: Juniata County  
Greenwood Township  
SR 235 over Stoney Run  
BMS# 34-0235-0160-0000

Project Description: Bridge Replacement on State Route 235 over Stoney Run in Greenwood Township, Juniata County.

Project Costs(In Thousands)						
Fund	2027	2028	2029	2030	2031 - 2034	2035 - 2038
Federal:	\$1433	\$0	\$0	\$0	\$0	\$0
State:	\$358	\$0	\$0	\$0	\$0	\$0
Local/Other:	\$0	\$0	\$0	\$0	\$0	\$0
	<b>2027</b>	<b>2028</b>	<b>2029</b>	<b>2030</b>	<b>2031 - 2034</b>	<b>2035 - 2038</b>
Period Totals:	\$1,791	\$0	\$0	\$0	\$0	\$0
<b>Total FFY 2027-2038 Cost</b>	<b>\$1,791</b>					

PennDOT Project Id: 85176

Project Administrator: PennDOT

Title: SR 0075 over Trib Tuscarora

Improvement Type: Bridge Improvement

State Route: 75

Municipality: Tuscarora (TWP)

Air Quality Status: AQ Conformity Does Not Apply

Actual Construction Bid Date:

Estimated Construction Bid Date: 1/28/2027

Location: Juniata County  
Tuscarora Township  
SR 0075 over Trib Tuscarora Creek  
BMS# 34-0075-0270-0000

Project Description: Bridge replacement on State Route 75 over Trib Tuscarora Creek in Tuscarora Township, Juniata County.

Project Costs(In Thousands)						
Fund	2027	2028	2029	2030	2031 - 2034	2035 - 2038
Federal:	\$0	\$0	\$0	\$0	\$0	\$0
State:	\$743	\$849	\$0	\$0	\$0	\$0
Local/Other:	\$0	\$0	\$0	\$0	\$0	\$0
	<b>2027</b>	<b>2028</b>	<b>2029</b>	<b>2030</b>	<b>2031 - 2034</b>	<b>2035 - 2038</b>
Period Totals:	\$743	\$849	\$0	\$0	\$0	\$0
<b>Total FFY 2027-2038 Cost</b>	<b>\$1,592</b>					

PennDOT Project Id: 85178

Project Administrator: PennDOT

Title: SR 0075 over Trib Tuscaro

Improvement Type: Bridge Improvement

State Route: 75

Municipality: Tuscarora (TWP)

Air Quality Status: AQ Conformity Does Not Apply

Actual Construction Bid Date:

Estimated Construction Bid Date: 1/28/2027

Location: Juniata County  
Tuscarora Township  
SR 75 over Trib Tucaraora Creek  
BMS# 34-0075-0270-0078

Project Description: Bridge replacement on State Route 75 over Tributary to Tucaraora Creek in Tuscarora Township, Juniata County.

Project Costs(In Thousands)						
Fund	2027	2028	2029	2030	2031 - 2034	2035 - 2038
Federal:	\$0	\$0	\$0	\$0	\$0	\$0
State:	\$550	\$0	\$0	\$0	\$0	\$0
Local/Other:	\$0	\$0	\$0	\$0	\$0	\$0
	<b>2027</b>	<b>2028</b>	<b>2029</b>	<b>2030</b>	<b>2031 - 2034</b>	<b>2035 - 2038</b>
Period Totals:	\$550	\$0	\$0	\$0	\$0	\$0
<b>Total FFY 2027-2038 Cost</b>	<b>\$550</b>					

PennDOT Project Id: 85188

Project Administrator: PennDOT

Title: SR 2007 over Doe Run

Improvement Type: Bridge Improvement

State Route: 2007

Municipality: Walker (TWP)

Air Quality Status: AQ Conformity Does Not Apply

Actual Construction Bid Date:

Estimated Construction Bid Date: 12/10/2026

Location: Juniata County  
Walker Township  
SR 2007 over Doe Run  
BMS# 34-2007-0060-0260

Project Description: Bridge Replacement on State Route 2007 (Locust Run Road) over Doe Run in Walker Township, Juniata County.

Project Costs(In Thousands)							
Fund	2027	2028	2029	2030	2031 - 2034	2035 - 2038	
Federal:	\$578	\$830	\$300	\$0	\$0	\$0	
State:	\$0	\$0	\$0	\$0	\$0	\$0	
Local/Other:	\$0	\$0	\$0	\$0	\$0	\$0	
	<b>2027</b>	<b>2028</b>	<b>2029</b>	<b>2030</b>	<b>2031 - 2034</b>	<b>2035 - 2038</b>	
Period Totals:	\$578	\$830	\$300	\$0	\$0	\$0	
<b>Total FFY 2027-2038 Cost</b>	<b>\$1,708</b>						

PennDOT Project Id: 93942

Project Administrator: PennDOT

Title: SR 235 Cranes Run Bridge

Improvement Type: Bridge Replacement

State Route: 235

Municipality: Greenwood (TWP)

Air Quality Status: AQ Conformity Does Not Apply

Actual Construction Bid Date:

Estimated Construction Bid Date: 4/30/2029

Location: SR 235 over Cranes Run  
Segment 0110/0000  
Greenwood Township  
Juniata County

Bridge replacement

Near Seven Stars

Project Description: Bridge replacement of the structure carrying State Route 235 over Cranes Run in Greenwood Township, Juniata County.

Project Costs(In Thousands)							
Fund	2027	2028	2029	2030	2031 - 2034	2035 - 2038	
Federal:	\$0	\$413	\$417	\$941	\$0	\$0	
State:	\$0	\$103	\$104	\$235	\$0	\$0	
Local/Other:	\$0	\$0	\$0	\$0	\$0	\$0	
	<b>2027</b>	<b>2028</b>	<b>2029</b>	<b>2030</b>	<b>2031 - 2034</b>	<b>2035 - 2038</b>	
Period Totals:	\$0	\$516	\$521	\$1,176	\$0	\$0	
<b>Total FFY 2027-2038 Cost</b>	<b>\$2,213</b>						

PennDOT Project Id: 101907

Project Administrator: PennDOT

Title: US 22/322 Resurfacing

Improvement Type: Restoration

State Route: 22

Municipality: Fermanagh (TWP)

Air Quality Status: AQ Conformity Does Not Apply

Actual Construction Bid Date:

Estimated Construction Bid Date: 3/1/2029

Location: Juniata County  
Various Municipalities  
US 22/322

Project Description: Highway betterment on State Route 22/322 from Mifflintown to Millerstown in Delaware and Fermanagh Townships in Juniata County.

Project Costs(In Thousands)							
Fund	2027	2028	2029	2030	2031 - 2034	2035 - 2038	
Federal:	\$446	\$460	\$2971	\$0	\$0	\$0	
State:	\$0	\$0	\$743	\$0	\$0	\$0	
Local/Other:	\$0	\$0	\$0	\$0	\$0	\$0	
	<b>2027</b>	<b>2028</b>	<b>2029</b>	<b>2030</b>	<b>2031 - 2034</b>	<b>2035 - 2038</b>	
Period Totals:	\$446	\$460	\$3,714	\$0	\$0	\$0	
<b>Total FFY 2027-2038 Cost</b>	<b>\$4,620</b>						

PennDOT Project Id: 109717

Project Administrator: PennDOT

Title: SR 2003 over Doe Run II

Improvement Type: Bridge Improvement

State Route: 2003

Municipality: Walker (TWP)

Air Quality Status: AQ Conformity Does Not Apply

Actual Construction Bid Date:

Estimated Construction Bid Date: 1/28/2027

Location: Juniata County  
Walker Township  
SR 2003 over Doe Run  
BMS# 34-2003-0050-3459

Project Description: Bridge Improvement on State Route 2003 over Doe Run in Walker Township, Juniata County.

Project Costs(In Thousands)							
Fund	2027	2028	2029	2030	2031 - 2034	2035 - 2038	
Federal:	\$872	\$322	\$0	\$0	\$0	\$0	\$0
State:	\$0	\$0	\$0	\$0	\$0	\$0	\$0
Local/Other:	\$0	\$0	\$0	\$0	\$0	\$0	\$0
	<b>2027</b>	<b>2028</b>	<b>2029</b>	<b>2030</b>	<b>2031 - 2034</b>	<b>2035 - 2038</b>	
Period Totals:	\$872	\$322	\$0	\$0	\$0	\$0	\$0
<b>Total FFY 2027-2038 Cost</b>	<b>\$1,194</b>						

PennDOT Project Id: 112751

Project Administrator: PennDOT

Title: Trib Cocolamus Creek BOX

Improvement Type: Bridge Improvement

State Route: 2010

Municipality: Delaware (TWP)

Air Quality Status: AQ Conformity Does Not Apply

Actual Construction Bid Date: 11/6/2025

Estimated Construction Bid Date: 11/6/2025

Location: Juniata County  
Delaware Township  
SR 2010 over Tributary to Cocolamus Creek  
BMS# 34-2010-0020-0000

Project Description: Bridge Improvements on State Route 2010 (Black Dog Road) over tributary to Cocolamus Creek in Delaware Township, Juniata County.

Project Costs(In Thousands)							
Fund	2027	2028	2029	2030	2031 - 2034	2035 - 2038	
Federal:	\$0	\$0	\$0	\$0	\$0	\$0	\$0
State:	\$212	\$0	\$0	\$0	\$0	\$0	\$0
Local/Other:	\$0	\$0	\$0	\$0	\$0	\$0	\$0
	<b>2027</b>	<b>2028</b>	<b>2029</b>	<b>2030</b>	<b>2031 - 2034</b>	<b>2035 - 2038</b>	
Period Totals:	\$212	\$0	\$0	\$0	\$0	\$0	\$0
<b>Total FFY 2027-2038 Cost</b>	<b>\$212</b>						

PennDOT Project Id: 113146

Project Administrator: PennDOT

Title: SR 3019 over Doyle Run BOX

Improvement Type: Bridge Improvement

State Route: 3019

Municipality: Beale (TWP)

Air Quality Status: AQ Conformity Does Not Apply

Actual Construction Bid Date:

Estimated Construction Bid Date: 10/1/2026

Location: Juniata County  
Beale Township  
SR 3019 over Doyle Run  
BMS# 34-3019-0040-1036

Project Description: Bridge Improvement on State Route 3019 (Indian Mound Road) over Doyle Run in Beale Township, Juniata County

Project Costs(In Thousands)							
Fund	2027	2028	2029	2030	2031 - 2034	2035 - 2038	
Federal:	\$0	\$0	\$0	\$0	\$0	\$0	\$0
State:	\$602	\$400	\$0	\$0	\$0	\$0	\$0
Local/Other:	\$0	\$0	\$0	\$0	\$0	\$0	\$0
	<b>2027</b>	<b>2028</b>	<b>2029</b>	<b>2030</b>	<b>2031 - 2034</b>	<b>2035 - 2038</b>	
Period Totals:	\$602	\$400	\$0	\$0	\$0	\$0	\$0
<b>Total FFY 2027-2038 Cost</b>	<b>\$1,002</b>						

**PennDOT Project Id:** 116997

**Project Administrator:** PennDOT

**Title:** Doe Run BOX

**Improvement Type:** Bridge Improvement

**State Route:** 2007

**Municipality:** Walker (TWP)

**Air Quality Status:** AQ Conformity Does Not Apply

**Actual Construction Bid Date:**

**Estimated Construction Bid Date:** 10/30/2031

**Location:** Juniata County  
BMS 34200700900036 over Doe Run  
Walker Township

**Project Description:** Bridge Improvements on the bridge carrying State Route 2007 (Free Spring Church Road) over Doe Run, a half mile North of Van Wert in Walker Township, Juniata County.

Project Costs(In Thousands)						
Fund	2027	2028	2029	2030	2031 - 2034	2035 - 2038
Federal:	\$0	\$0	\$0	\$232	\$1173	\$0
State:	\$0	\$0	\$0	\$0	\$0	\$0
Local/Other:	\$0	\$0	\$0	\$0	\$0	\$0
<b>Period Totals:</b>	<b>2027</b>	<b>2028</b>	<b>2029</b>	<b>2030</b>	<b>2031 - 2034</b>	<b>2035 - 2038</b>
	\$0	\$0	\$0	\$232	\$1,173	\$0
<b>Total FFY 2027-2038 Cost</b>	<b>\$1,405</b>					

**PennDOT Project Id:** 119721

**Project Administrator:** PennDOT

**Title:** SR 75 over Juniata River BRPRES I

**Improvement Type:** Bridge Improvement

**State Route:** 75

**Municipality:** Port Royal (BORO)

**Air Quality Status:** AQ Conformity Does Not Apply

**Actual Construction Bid Date:**

**Estimated Construction Bid Date:** 11/2/2028

**Location:** Juniata County  
Port Royal Boro/Walker Township  
SR 75 over First St and Juniata River  
BMS No. 34007506800000

**Project Description:** Bridge Improvements on State Route 75 over First Street and Juniata River in Port Royal Borough and Walker Township, Juniata County.

Project Costs(In Thousands)						
Fund	2027	2028	2029	2030	2031 - 2034	2035 - 2038
Federal:	\$356	\$280	\$1101	\$700	\$0	\$0
State:	\$89	\$180	\$450	\$0	\$0	\$0
Local/Other:	\$0	\$0	\$0	\$0	\$0	\$0
<b>Period Totals:</b>	<b>2027</b>	<b>2028</b>	<b>2029</b>	<b>2030</b>	<b>2031 - 2034</b>	<b>2035 - 2038</b>
	\$445	\$460	\$1,551	\$700	\$0	\$0
<b>Total FFY 2027-2038 Cost</b>	<b>\$3,156</b>					

**PennDOT Project Id:** 119962

**Project Administrator:** PennDOT

**Title:** SR 22 over Wagner Rd

**Improvement Type:** Bridge Improvement

**State Route:** 22

**Municipality:** Walker (TWP)

**Air Quality Status:** AQ Conformity Does Not Apply

**Actual Construction Bid Date:**

**Estimated Construction Bid Date:** 2/19/2032

**Location:** Juniata County  
Walker Township  
SR 22 over SR 2005 Wagner Rd EB  
BMS 34002202900000

**Project Description:** Bridge Improvements on State Route 22 Eastbound over State Route 2005 Wagner Road in Walker Township, Juniata County.

Project Costs(In Thousands)						
Fund	2027	2028	2029	2030	2031 - 2034	2035 - 2038
Federal:	\$0	\$0	\$0	\$438	\$1638	\$0
State:	\$0	\$0	\$0	\$107	\$343	\$0
Local/Other:	\$0	\$0	\$0	\$0	\$0	\$0
<b>Period Totals:</b>	<b>2027</b>	<b>2028</b>	<b>2029</b>	<b>2030</b>	<b>2031 - 2034</b>	<b>2035 - 2038</b>
	\$0	\$0	\$0	\$545	\$1,981	\$0
<b>Total FFY 2027-2038 Cost</b>	<b>\$2,526</b>					

**PennDOT Project Id:** 119981

**Project Administrator:** PennDOT

**Title:** SR 2016 Bridge Preservation

**Improvement Type:** Bridge Improvement

**State Route:** 2016

**Municipality:** Monroe (TWP)

**Air Quality Status:** AQ Conformity Does Not Apply

**Actual Construction Bid Date:**

**Estimated Construction Bid Date:** 11/2/2028

**Location:** Juniata County  
 Monroe Township  
 SR 2016 Church St over Mahantango Crk/Cnty Line  
 BMS 34201600102373

**Project Description:** Bridge Improvements on State Route 2016 (Church Street) over Mahantango Creek and Snyder County Line near Richfield in Monroe Township, Juniata County.

Project Costs(In Thousands)						
Fund	2027	2028	2029	2030	2031 - 2034	2035 - 2038
Federal:	\$445	\$0	\$1305	\$1394	\$0	\$0
State:	\$0	\$0	\$0	\$0	\$0	\$0
Local/Other:	\$0	\$0	\$0	\$0	\$0	\$0
<b>Period Totals:</b>	<b>2027</b>	<b>2028</b>	<b>2029</b>	<b>2030</b>	<b>2031 - 2034</b>	<b>2035 - 2038</b>
	\$445	\$0	\$1,305	\$1,394	\$0	\$0
<b>Total FFY 2027-2038 Cost</b>	<b>\$3,144</b>					

**PennDOT Project Id:** 119983

**Project Administrator:** PennDOT

**Title:** SR's 3030 & 3019 over Tuscarora Crk

**Improvement Type:** Bridge Improvement

**State Route:** 3030

**Municipality:** Spruce Hill (TWP)

**Air Quality Status:** AQ Conformity Does Not Apply

**Actual Construction Bid Date:**

**Estimated Construction Bid Date:** 5/30/2028

**Location:** Juniata County  
 Spruce Hill Township  
 SR 3030 Spruce Hill Rd over Tuscarora Crk  
 BMS 34303000220000

**Project Description:** Bridge Preservation on State Routes 3019 (Indian Mound Road) & 3030 (Spruce Hill Road) both over Tuscarora Creek in Spruce Hill Township, Juniata County.

Project Costs(In Thousands)						
Fund	2027	2028	2029	2030	2031 - 2034	2035 - 2038
Federal:	\$439	\$1359	\$1681	\$0	\$0	\$0
State:	\$0	\$619	\$200	\$0	\$0	\$0
Local/Other:	\$0	\$0	\$0	\$0	\$0	\$0
<b>Period Totals:</b>	<b>2027</b>	<b>2028</b>	<b>2029</b>	<b>2030</b>	<b>2031 - 2034</b>	<b>2035 - 2038</b>
	\$439	\$1,978	\$1,881	\$0	\$0	\$0
<b>Total FFY 2027-2038 Cost</b>	<b>\$4,298</b>					

**PennDOT Project Id:** 120112

**Project Administrator:** PennDOT

**Title:** SR 235 HFST

**Improvement Type:** Safety Improvement

**State Route:** 235

**Municipality:** Fayette (TWP)

**Air Quality Status:** AQ Conformity Does Not Apply

**Actual Construction Bid Date:**

**Estimated Construction Bid Date:** 4/29/2027

**Location:** Juniata County  
 Fayette Township  
 SR 235  
 Seg 0454/1050 - 0460/2340

**Project Description:** High Friction Surface Treatment application to State Route 235 in Fayette Township, Juniata County.

Project Costs(In Thousands)						
Fund	2027	2028	2029	2030	2031 - 2034	2035 - 2038
Federal:	\$170	\$0	\$0	\$0	\$0	\$0
State:	\$0	\$0	\$0	\$0	\$0	\$0
Local/Other:	\$0	\$0	\$0	\$0	\$0	\$0
<b>Period Totals:</b>	<b>2027</b>	<b>2028</b>	<b>2029</b>	<b>2030</b>	<b>2031 - 2034</b>	<b>2035 - 2038</b>
	\$170	\$0	\$0	\$0	\$0	\$0
<b>Total FFY 2027-2038 Cost</b>	<b>\$170</b>					

**PennDOT Project Id:** 123130

**Project Administrator:** PennDOT

**Title:** SR 75 over Hunters Creek

**Improvement Type:** Bridge Improvement

**State Route:** 75

**Municipality:** Turbett (TWP)

**Air Quality Status:** AQ Conformity Does Not Apply

**Actual Construction Bid Date:**

**Estimated Construction Bid Date:** 3/14/2030

**Location:** Juniata County  
Turbett Township  
SR 75 over Hunters Creek  
BMS: 34-0075-0620-1141

**Project Description:** Bridge improvements on State Route 75 over Hunters Creek in Turbett Township, Juniata County.

Project Costs(In Thousands)							
Fund	2027	2028	2029	2030	2031 - 2034	2035 - 2038	
Federal:	\$0	\$167	\$350	\$828	\$791	\$0	
State:	\$0	\$0	\$164	\$370	\$0	\$0	
Local/Other:	\$0	\$0	\$0	\$0	\$0	\$0	
	<b>2027</b>	<b>2028</b>	<b>2029</b>	<b>2030</b>	<b>2031 - 2034</b>	<b>2035 - 2038</b>	
Period Totals:	\$0	\$167	\$514	\$1,198	\$791	\$0	
<b>Total FFY 2027-2038 Cost</b>	<b>\$2,670</b>						

**PennDOT Project Id:** 123445

**Project Administrator:** PennDOT

**Title:** SR 75 over Juniata River BRPRES II

**Improvement Type:** Bridge Improvement

**State Route:** 75

**Municipality:** Walker (TWP)

**Air Quality Status:** AQ Conformity Does Not Apply

**Actual Construction Bid Date:**

**Estimated Construction Bid Date:** 8/21/2031

**Location:** Juniata County  
Port Royal Boro/Walker Township  
SR 75 over First St and Juniata River  
BMS No. 34007506800000

**Project Description:** Bridge Improvements on State Route 75 over First Street and Juniata River in Port Royal Borough and Walker Township, Juniata County.

Project Costs(In Thousands)							
Fund	2027	2028	2029	2030	2031 - 2034	2035 - 2038	
Federal:	\$0	\$0	\$378	\$389	\$3343	\$0	
State:	\$0	\$0	\$95	\$98	\$836	\$0	
Local/Other:	\$0	\$0	\$0	\$0	\$0	\$0	
	<b>2027</b>	<b>2028</b>	<b>2029</b>	<b>2030</b>	<b>2031 - 2034</b>	<b>2035 - 2038</b>	
Period Totals:	\$0	\$0	\$473	\$487	\$4,179	\$0	
<b>Total FFY 2027-2038 Cost</b>	<b>\$5,139</b>						

**PennDOT Project Id:** 123682

**Project Administrator:** PennDOT

**Title:** SR 35 Mifflintown to Cocolamus

**Improvement Type:** Restoration

**State Route:** 35

**Municipality:** Milford (TWP)

**Air Quality Status:** AQ Conformity Does Not Apply

**Actual Construction Bid Date:**

**Estimated Construction Bid Date:** 3/13/2031

**Location:** Juniata County  
various municipalities  
SR 35 from Mifflintown to Cocolamus  
Seg 512/0000 to 840/2002

**Project Description:** Highway restoration on State Route 35 from Mifflintown to Cocolamus in various municipalities in Juniata County.

Project Costs(In Thousands)							
Fund	2027	2028	2029	2030	2031 - 2034	2035 - 2038	
Federal:	\$0	\$0	\$0	\$0	\$1179	\$0	
State:	\$0	\$0	\$472	\$464	\$14212	\$0	
Local/Other:	\$0	\$0	\$0	\$0	\$0	\$0	
	<b>2027</b>	<b>2028</b>	<b>2029</b>	<b>2030</b>	<b>2031 - 2034</b>	<b>2035 - 2038</b>	
Period Totals:	\$0	\$0	\$472	\$464	\$15,391	\$0	
<b>Total FFY 2027-2038 Cost</b>	<b>\$16,327</b>						

PennDOT Project Id: 123686

Project Administrator: PennDOT

Title: Roundabout to County Maintenance Office

Improvement Type: Restoration

State Route: 3002

Municipality: Fermanagh (TWP)

Air Quality Status: AQ Conformity Does Not Apply

Actual Construction Bid Date:

Estimated Construction Bid Date: 9/12/2030

Location: Juniata County  
various municipalities  
SR 3002 roundabout to maintenance office  
Seg 104/0000 to 170/2901

Project Description: Highway restoration on State Route 3002 (Main Street) from the roundabout to the PennDOT maintenance office in various municipalities in Juniata County

Project Costs(In Thousands)							
Fund	2027	2028	2029	2030	2031 - 2034	2035 - 2038	
Federal:	\$0	\$0	\$0	\$0	\$0	\$0	\$0
State:	\$0	\$0	\$473	\$2671	\$0	\$0	\$0
Local/Other:	\$0	\$0	\$0	\$0	\$0	\$0	\$0
	<b>2027</b>	<b>2028</b>	<b>2029</b>	<b>2030</b>	<b>2031 - 2034</b>	<b>2035 - 2038</b>	
Period Totals:	\$0	\$0	\$473	\$2,671	\$0	\$0	
<b>Total FFY 2027-2038 Cost</b>	<b>\$3,144</b>						

PennDOT Project Id: 123927

Project Administrator: PennDOT

Title: Antiquated CMS Structures, TSMO

Improvement Type: Variable Message Signs

State Route: 22

Municipality: Walker (TWP)

Air Quality Status: AQ Conformity Does Not Apply

Actual Construction Bid Date:

Estimated Construction Bid Date:

Location: Juniata and Mifflin County  
Various Municipalities  
SR 22 Seg 0191/2240  
SR 322 Seg 0200/0950

Project Description: Replace 2 antiquated changeable message signs, 1 on State Route 22 and 1 on State Route 322, in various municipalities in Juniata and Mifflin Counties.

Project Costs(In Thousands)							
Fund	2027	2028	2029	2030	2031 - 2034	2035 - 2038	
Federal:	\$750	\$0	\$0	\$0	\$0	\$0	\$0
State:	\$0	\$0	\$0	\$0	\$0	\$0	\$0
Local/Other:	\$0	\$0	\$0	\$0	\$0	\$0	\$0
	<b>2027</b>	<b>2028</b>	<b>2029</b>	<b>2030</b>	<b>2031 - 2034</b>	<b>2035 - 2038</b>	
Period Totals:	\$750	\$0	\$0	\$0	\$0	\$0	\$0
<b>Total FFY 2027-2038 Cost</b>	<b>\$750</b>						

**Mifflin**

PennDOT Project Id: 4551

Project Administrator: PENNDOT

Title: SR 1002 over Honey Creek

Improvement Type: Bridge Replacement

State Route: 1002

Municipality: Armagh (TWP)

Air Quality Status: AQ Conformity Does Not Apply

Actual Construction Bid Date:

Estimated Construction Bid Date: 12/10/2026

Location: Mifflin County  
Armagh Township  
SR 1002 over Honey Creek  
BMS# 44-1002-0090-0739

Project Description: Bridge replacement on State Route 1002 (Honey Creek Road) over Honey Creek, also known as Dry Creek, in Armagh Township, Mifflin County.

Project Costs(In Thousands)							
Fund	2027	2028	2029	2030	2031 - 2034	2035 - 2038	
Federal:	\$1010	\$900	\$0	\$0	\$0	\$0	\$0
State:	\$311	\$167	\$0	\$0	\$0	\$0	\$0
Local/Other:	\$0	\$0	\$0	\$0	\$0	\$0	\$0
	<b>2027</b>	<b>2028</b>	<b>2029</b>	<b>2030</b>	<b>2031 - 2034</b>	<b>2035 - 2038</b>	
Period Totals:	\$1,321	\$1,067	\$0	\$0	\$0	\$0	\$0
<b>Total FFY 2027-2038 Cost</b>	<b>\$2,388</b>						

PennDOT Project Id: 4582

Project Administrator: PENNDOT

Title: Lewistown Narrows Rehab

Improvement Type: Restoration

State Route: 22

Municipality: Derry (TWP)

Air Quality Status: AQ Conformity Does Not Apply

Actual Construction Bid Date: 3/27/2025

Estimated Construction Bid Date: 3/27/2025

Location: Mifflin and Juniata Counties  
SR 22 & 322

Mifflin : Segment 602/603 Offset 0 to Segments 662/2190 & 663/2235  
Juniata : Segment 12 & 13 Offset 0 to 92 & 93 Offset 0

Project Description: Highway Restoration on State Routes 22 & 322, Lewistown Narrows, in various municipalities of Mifflin and Juniata Counties.

Project Costs(In Thousands)						
Fund	2027	2028	2029	2030	2031 - 2034	2035 - 2038
Federal:	\$100	\$0	\$0	\$0	\$0	\$0
State:	\$0	\$0	\$0	\$0	\$0	\$0
Local/Other:	\$0	\$0	\$0	\$0	\$0	\$0
	<b>2027</b>	<b>2028</b>	<b>2029</b>	<b>2030</b>	<b>2031 - 2034</b>	<b>2035 - 2038</b>
Period Totals:	\$100	\$0	\$0	\$0	\$0	\$0
<b>Total FFY 2027-2038 Cost</b>	<b>\$100</b>					

PennDOT Project Id: 72767

Project Administrator: PennDOT

Title: Lewistown to Co. Line Betterment

Improvement Type: Resurface

State Route: 522

Municipality: Decatur (TWP)

Air Quality Status: AQ Conformity Does Not Apply

Actual Construction Bid Date:

Estimated Construction Bid Date: 5/7/2026

Location: Mifflin County  
Decatur Township  
SR 522, Lewistown to the Snyder County Line  
Segment 190/0 to Segment 360/2769

Project Description: Highway Resurfacing on State Route 522, from Lewistown to the Snyder County Line, in Decatur Township, Mifflin County.

Project Costs(In Thousands)						
Fund	2027	2028	2029	2030	2031 - 2034	2035 - 2038
Federal:	\$1433	\$0	\$0	\$0	\$0	\$0
State:	\$2505	\$0	\$0	\$0	\$0	\$0
Local/Other:	\$0	\$0	\$0	\$0	\$0	\$0
	<b>2027</b>	<b>2028</b>	<b>2029</b>	<b>2030</b>	<b>2031 - 2034</b>	<b>2035 - 2038</b>
Period Totals:	\$3,938	\$0	\$0	\$0	\$0	\$0
<b>Total FFY 2027-2038 Cost</b>	<b>\$3,938</b>					

PennDOT Project Id: 81491

Project Administrator: PennDOT

Title: Co. Line to Belleville

Improvement Type: Resurface

State Route: 655

Municipality: Menno (TWP)

Air Quality Status: AQ Conformity Does Not Apply

Actual Construction Bid Date:

Estimated Construction Bid Date: 9/27/2029

Location: Mifflin County  
Union Township  
SR 655 County Line to Belleville  
Seg 10/0 to 170/0

Project Description: Highway Resurfacing on State Route 655, from the county line to Belleville, in Union Township, Mifflin County.

Project Costs(In Thousands)						
Fund	2027	2028	2029	2030	2031 - 2034	2035 - 2038
Federal:	\$110	\$508	\$2188	\$2000	\$0	\$0
State:	\$89	\$66	\$1194	\$250	\$0	\$0
Local/Other:	\$0	\$0	\$0	\$0	\$0	\$0
	<b>2027</b>	<b>2028</b>	<b>2029</b>	<b>2030</b>	<b>2031 - 2034</b>	<b>2035 - 2038</b>
Period Totals:	\$199	\$574	\$3,382	\$2,250	\$0	\$0
<b>Total FFY 2027-2038 Cost</b>	<b>\$6,405</b>					

PennDOT Project Id: 81528

Project Administrator: PennDOT

Title: SR 2005 Br. Kish Creek

Improvement Type: Bridge Improvement

State Route: 2005

Municipality: Derry (TWP)

Air Quality Status: AQ Conformity Does Not Apply

Actual Construction Bid Date:

Estimated Construction Bid Date: 1/27/2028

Location: Mifflin County  
Derry Township  
SR 2005 over Branch Kish Creek  
BMS# 44-2005-0040-0460

Project Description: Bridge Improvement on State Route 2005 (Parcheytown Road) over Branch of Kishacoquillas Creek approximately 0.1 mile south of Burnham Borough in Derry Township, Mifflin County.

Project Costs(In Thousands)						
Fund	2027	2028	2029	2030	2031 - 2034	2035 - 2038
Federal:	\$0	\$0	\$0	\$0	\$0	\$0
State:	\$229	\$500	\$800	\$0	\$0	\$0
Local/Other:	\$0	\$0	\$0	\$0	\$0	\$0
	2027	2028	2029	2030	2031 - 2034	2035 - 2038
Period Totals:	\$229	\$500	\$800	\$0	\$0	\$0
Total FFY 2027-2038 Cost	\$1,529					

PennDOT Project Id: 85299

Project Administrator: PennDOT

Title: Lewistown Bridges

Improvement Type: Bridge Improvement

State Route: 3006

Municipality: Lewistown (BORO)

Air Quality Status: AQ Conformity Does Not Apply

Actual Construction Bid Date:

Estimated Construction Bid Date: 10/21/2027

Location: Mifflin County  
Lewistown Boro.  
SR 3006 over SR 8005  
BMS# 44-3006-0030-0478 & BMS# 44-3006-0031-0497

Project Description: Bridge Improvements on State Route 3006 (Juniata Street)over State Route 8005 in Lewistown Borough, Mifflin County.

Project Costs(In Thousands)						
Fund	2027	2028	2029	2030	2031 - 2034	2035 - 2038
Federal:	\$1683	\$1716	\$0	\$0	\$0	\$0
State:	\$535	\$286	\$0	\$0	\$0	\$0
Local/Other:	\$0	\$0	\$0	\$0	\$0	\$0
	2027	2028	2029	2030	2031 - 2034	2035 - 2038
Period Totals:	\$2,218	\$2,002	\$0	\$0	\$0	\$0
Total FFY 2027-2038 Cost	\$4,220					

PennDOT Project Id: 94968

Project Administrator: PennDOT

Title: 2022 SEDA-COG Br. Pres.

Improvement Type: Bridge Improvement

State Route: 3015

Municipality: Oliver (TWP)

Air Quality Status: AQ Conformity Does Not Apply

Actual Construction Bid Date:

Estimated Construction Bid Date: 3/18/2032

Location: Mifflin County  
BMS 44052202900000 in Decatur Twp  
BMS 44200800502086 in Decatur Twp  
BMS 44301500500000 in Oliver Twp

Project Description: Bridge Improvements on 3 Bridge Structures in Mifflin County:

1. State Route 0522 over Jacks Creek in Decatur Twp
2. State Route 2008 over Jacks Creek in Decatur Twp
3. State Route 3015 over Musser Run in Oliver Twp

Project Costs(In Thousands)						
Fund	2027	2028	2029	2030	2031 - 2034	2035 - 2038
Federal:	\$0	\$0	\$0	\$487	\$3790	\$0
State:	\$0	\$0	\$0	\$0	\$0	\$0
Local/Other:	\$0	\$0	\$0	\$0	\$0	\$0
	2027	2028	2029	2030	2031 - 2034	2035 - 2038
Period Totals:	\$0	\$0	\$0	\$487	\$3,790	\$0
Total FFY 2027-2038 Cost	\$4,277					

**PennDOT Project Id:** 110175

**Project Administrator:** PennDOT

**Title:** T-422 over Kish Creek

**Improvement Type:** Bridge Removal

**State Route:** 7205

**Municipality:**

**Air Quality Status:** AQ Conformity Does Not Apply

**Actual Construction Bid Date:**

**Estimated Construction Bid Date:** 2/17/2028

**Location:** Mifflin County  
Derry Township  
T-422 Meadowfield Dr over Kish Creek  
BMS# 44-7205-0420-0002

**Project Description:** Bridge Removal on Township Road 422, Meadowfield Drive, over Kish Creek in Derry Township, Mifflin County.

Project Costs(In Thousands)							
Fund	2027	2028	2029	2030	2031 - 2034	2035 - 2038	
Federal:	\$0	\$0	\$0	\$0	\$0	\$0	\$0
State:	\$20	\$715	\$0	\$0	\$0	\$0	\$0
Local/Other:	\$0	\$0	\$0	\$0	\$0	\$0	\$0
	<b>2027</b>	<b>2028</b>	<b>2029</b>	<b>2030</b>	<b>2031 - 2034</b>	<b>2035 - 2038</b>	
Period Totals:	\$20	\$715	\$0	\$0	\$0	\$0	\$0
<b>Total FFY 2027-2038 Cost</b>	<b>\$735</b>						

**PennDOT Project Id:** 113152

**Project Administrator:** PennDOT

**Title:** SR 2002 over Hungry Run

**Improvement Type:** Bridge Replacement

**State Route:** 2002

**Municipality:** Burnham (BORO)

**Air Quality Status:** AQ Conformity Does Not Apply

**Actual Construction Bid Date:**

**Estimated Construction Bid Date:** 4/15/2032

**Location:** Mifflin County  
Burnham Borough  
SR 2002 over Hungry Run  
BMS# 44-2002-0020-0000

**Project Description:** Bridge Improvement on SR 2002 over Hungry Run in Burnham Borough, Mifflin County

Project Costs(In Thousands)							
Fund	2027	2028	2029	2030	2031 - 2034	2035 - 2038	
Federal:	\$0	\$0	\$0	\$378	\$774	\$0	
State:	\$0	\$0	\$0	\$95	\$569	\$0	
Local/Other:	\$0	\$0	\$0	\$0	\$0	\$0	
	<b>2027</b>	<b>2028</b>	<b>2029</b>	<b>2030</b>	<b>2031 - 2034</b>	<b>2035 - 2038</b>	
Period Totals:	\$0	\$0	\$0	\$473	\$1,343	\$0	
<b>Total FFY 2027-2038 Cost</b>	<b>\$1,816</b>						

**PennDOT Project Id:** 114303

**Project Administrator:** PennDOT

**Title:** 2025 SEDA-COG Bridge Preservation

**Improvement Type:** Bridge Preservation Activities

**State Route:** 2004

**Municipality:** Derry (TWP)

**Air Quality Status:** AQ Conformity Does Not Apply

**Actual Construction Bid Date:**

**Estimated Construction Bid Date:** 9/17/2026

**Location:** Juniata and Mifflin Counties  
BMS 34003509402789 ov Mahantango Cr., Monroe Township  
BMS 44200400301080 ov PA 22, Derry Township

**Project Description:** Bridge improvements on State Route 2004 (Green Avenue Extension) in Derry Township, Mifflin County and State Route 35 in Monroe Township, Juniata County.

Project Costs(In Thousands)							
Fund	2027	2028	2029	2030	2031 - 2034	2035 - 2038	
Federal:	\$1360	\$796	\$0	\$0	\$0	\$0	
State:	\$0	\$0	\$0	\$0	\$0	\$0	
Local/Other:	\$0	\$0	\$0	\$0	\$0	\$0	
	<b>2027</b>	<b>2028</b>	<b>2029</b>	<b>2030</b>	<b>2031 - 2034</b>	<b>2035 - 2038</b>	
Period Totals:	\$1,360	\$796	\$0	\$0	\$0	\$0	
<b>Total FFY 2027-2038 Cost</b>	<b>\$2,156</b>						

PennDOT Project Id: 116889

Project Administrator: PennDOT

Title: 2027 SEDA-COG Bridge Preservation

Improvement Type: Bridge Improvement

State Route: 4013

Municipality: Oliver (TWP)

Air Quality Status: AQ Conformity Does Not Apply

Actual Construction Bid Date:

Estimated Construction Bid Date: 2/17/2028

Location: Mifflin County  
Oliver Township  
BMS 44401300300000 ov Strodes Run  
BMS 44301700800000 ov Beaver Dam Run

Project Description: Bridge Improvements on State Route 4013 (Ferguson Valley Road) over Strodes Run in Oliver Township, and State Route 3017 (Ferguson Valley Road) over Beaver Dam Run in Wayne Township, Mifflin County.

Project Costs(In Thousands)						
Fund	2027	2028	2029	2030	2031 - 2034	2035 - 2038
Federal:	\$0	\$1229	\$700	\$0	\$0	\$0
State:	\$0	\$300	\$182	\$0	\$0	\$0
Local/Other:	\$0	\$0	\$0	\$0	\$0	\$0
	2027	2028	2029	2030	2031 - 2034	2035 - 2038
Period Totals:	\$0	\$1,529	\$882	\$0	\$0	\$0
Total FFY 2027-2038 Cost	\$2,411					

PennDOT Project Id: 117782

Project Administrator: PennDOT

Title: Walnut St RR Device Install

Improvement Type: RR Warning Devices

State Route: 522

Municipality: Lewistown (BORO)

Air Quality Status: AQ Conformity Does Not Apply

Actual Construction Bid Date: 3/5/2024

Estimated Construction Bid Date: 3/5/2024

Location: Mifflin County  
Lewistown Boro  
SR 522, Walnut Street  
DOT No. 506.448.W  
SR 8008  
DOT No. 506.479.V

Project Description: Railroad Warning Device Installation on State Route 522 (Walnut Street), and on State Route 8008 (US 22 Ramp) in Lewistown Borough, Mifflin County

Project Costs(In Thousands)						
Fund	2027	2028	2029	2030	2031 - 2034	2035 - 2038
Federal:	\$157	\$183	\$0	\$0	\$0	\$0
State:	\$0	\$0	\$0	\$0	\$0	\$0
Local/Other:	\$0	\$0	\$0	\$0	\$0	\$0
	2027	2028	2029	2030	2031 - 2034	2035 - 2038
Period Totals:	\$157	\$183	\$0	\$0	\$0	\$0
Total FFY 2027-2038 Cost	\$340					

PennDOT Project Id: 119464

Project Administrator: PennDOT

Title: Delaware Ave RR Warning Device

Improvement Type: RR Warning Devices

State Route: 103

Municipality: Granville (TWP)

Air Quality Status: AQ Conformity Does Not Apply

Actual Construction Bid Date: 3/5/2024

Estimated Construction Bid Date: 3/5/2024

Location: Mifflin County  
Granville Twp.  
SR 103, Delaware Ave.  
DOT No. 506.471.R

Project Description: Railroad warning device upgrade on State Route 103, Delaware Avenue in Granville Township, Mifflin County.

Project Costs(In Thousands)						
Fund	2027	2028	2029	2030	2031 - 2034	2035 - 2038
Federal:	\$70	\$296	\$0	\$0	\$0	\$0
State:	\$0	\$0	\$0	\$0	\$0	\$0
Local/Other:	\$0	\$0	\$0	\$0	\$0	\$0
	2027	2028	2029	2030	2031 - 2034	2035 - 2038
Period Totals:	\$70	\$296	\$0	\$0	\$0	\$0
Total FFY 2027-2038 Cost	\$366					

**PennDOT Project Id:** 119778

**Project Administrator:** PennDOT

**Title:** SR 1002 Honey Creek Rd Slide Restoration

**Improvement Type:** Restoration

**State Route:** 1002

**Municipality:** Armagh (TWP)

**Air Quality Status:** AQ Conformity Does Not Apply

**Actual Construction Bid Date:**

**Estimated Construction Bid Date:** 2/11/2027

**Location:** Mifflin County  
 Armagh Township  
 SR 1002, Honey Creek Rd  
 Segment 120

**Project Description:** Highway Restoration/Fill Slide Repair to improve infrastructure resilience, remove failed material, and stabilize the embankment on State Route 1002 (Honey Creek Road), Armagh Township, Mifflin County

Project Costs(In Thousands)						
Fund	2027	2028	2029	2030	2031 - 2034	2035 - 2038
<b>Federal:</b>	\$1358	\$0	\$0	\$0	\$0	\$0
<b>State:</b>	\$1210	\$0	\$0	\$0	\$0	\$0
<b>Local/Other:</b>	\$0	\$0	\$0	\$0	\$0	\$0
	<b>2027</b>	<b>2028</b>	<b>2029</b>	<b>2030</b>	<b>2031 - 2034</b>	<b>2035 - 2038</b>
<b>Period Totals:</b>	\$2,568	\$0	\$0	\$0	\$0	\$0
<b>Total FFY 2027-2038 Cost</b>	<b>\$2,568</b>					

**PennDOT Project Id:** 119987

**Project Administrator:** PennDOT

**Title:** SR 22 over Beaver Dam Run

**Improvement Type:** Bridge Improvement

**State Route:** 22

**Municipality:** Wayne (TWP)

**Air Quality Status:** AQ Conformity Does Not Apply

**Actual Construction Bid Date:**

**Estimated Construction Bid Date:** 4/26/2029

**Location:** Mifflin County  
 Wayne Township  
 SR 22 over Beaver Dam Run  
 BMS 44002201501116

**Project Description:** Bridge Improvements on State Route 22 over Beaver Dam Run in Wayne Township, Mifflin County.

Project Costs(In Thousands)						
Fund	2027	2028	2029	2030	2031 - 2034	2035 - 2038
<b>Federal:</b>	\$0	\$413	\$438	\$1221	\$930	\$0
<b>State:</b>	\$0	\$103	\$110	\$537	\$0	\$0
<b>Local/Other:</b>	\$0	\$0	\$0	\$0	\$0	\$0
	<b>2027</b>	<b>2028</b>	<b>2029</b>	<b>2030</b>	<b>2031 - 2034</b>	<b>2035 - 2038</b>
<b>Period Totals:</b>	\$0	\$516	\$548	\$1,758	\$930	\$0
<b>Total FFY 2027-2038 Cost</b>	<b>\$3,752</b>					

**PennDOT Project Id:** 119994

**Project Administrator:** PennDOT

**Title:** SR 655 over Kishacoquillas Crk

**Improvement Type:** Bridge Improvement

**State Route:** 655

**Municipality:** Menno (TWP)

**Air Quality Status:** AQ Conformity Does Not Apply

**Actual Construction Bid Date:**

**Estimated Construction Bid Date:** 3/29/2029

**Location:** Mifflin County  
 Menno Township  
 SR 655 over Kishacoquillas Crk  
 BMS 44065500601805

**Project Description:** Bridge improvements on State Route 655 over Kishacoquillas Creek in Menno Township, Mifflin County.

Project Costs(In Thousands)						
Fund	2027	2028	2029	2030	2031 - 2034	2035 - 2038
<b>Federal:</b>	\$356	\$0	\$1002	\$0	\$0	\$0
<b>State:</b>	\$89	\$0	\$579	\$0	\$0	\$0
<b>Local/Other:</b>	\$0	\$0	\$0	\$0	\$0	\$0
	<b>2027</b>	<b>2028</b>	<b>2029</b>	<b>2030</b>	<b>2031 - 2034</b>	<b>2035 - 2038</b>
<b>Period Totals:</b>	\$445	\$0	\$1,581	\$0	\$0	\$0
<b>Total FFY 2027-2038 Cost</b>	<b>\$2,026</b>					

**PennDOT Project Id:** 119996

**Project Administrator:** PennDOT

**Title:** SR 3006 over Jacks Creek

**Improvement Type:** Bridge Improvement

**State Route:** 3006

**Municipality:** Derry (TWP)

**Air Quality Status:** AQ Conformity Does Not Apply

**Actual Construction Bid Date:**

**Estimated Construction Bid Date:** 6/24/2027

**Location:** Mifflin County  
Lewistown Borough  
SR 3006 EB & WB over Jacks Creek  
BMS 44300600700905  
BMS 44300600710905

**Project Description:** Bridge Improvements on State Route 3006 Eastbound and Westbound over Jacks Creek in Lewistown Borough, Mifflin County.

Project Costs(In Thousands)						
Fund	2027	2028	2029	2030	2031 - 2034	2035 - 2038
Federal:	\$1464	\$2442	\$0	\$0	\$0	\$0
State:	\$539	\$400	\$0	\$0	\$0	\$0
Local/Other:	\$0	\$0	\$0	\$0	\$0	\$0
<b>Period Totals:</b>	<b>2027</b>	<b>2028</b>	<b>2029</b>	<b>2030</b>	<b>2031 - 2034</b>	<b>2035 - 2038</b>
	\$2,003	\$2,842	\$0	\$0	\$0	\$0
<b>Total FFY 2027-2038 Cost</b>	<b>\$4,845</b>					

**PennDOT Project Id:** 120767

**Project Administrator:** PennDOT

**Title:** SR 2008 over Brower Run BOX

**Improvement Type:** Bridge Improvement

**State Route:** 2008

**Municipality:** Decatur (TWP)

**Air Quality Status:** AQ Conformity Does Not Apply

**Actual Construction Bid Date:**

**Estimated Construction Bid Date:** 10/1/2026

**Location:** Mifflin County  
Decatur Township  
SR 2008 Samuels Church Rd over Brower Run  
BMS 44200800500000

**Project Description:** Bridge Improvements on State Route 2008 (Samuels Church Road) over Brower Run in Decatur Township, Mifflin County.

Project Costs(In Thousands)						
Fund	2027	2028	2029	2030	2031 - 2034	2035 - 2038
Federal:	\$0	\$0	\$0	\$0	\$0	\$0
State:	\$1237	\$0	\$0	\$0	\$0	\$0
Local/Other:	\$0	\$0	\$0	\$0	\$0	\$0
<b>Period Totals:</b>	<b>2027</b>	<b>2028</b>	<b>2029</b>	<b>2030</b>	<b>2031 - 2034</b>	<b>2035 - 2038</b>
	\$1,237	\$0	\$0	\$0	\$0	\$0
<b>Total FFY 2027-2038 Cost</b>	<b>\$1,237</b>					

**PennDOT Project Id:** 120795

**Project Administrator:** PennDOT

**Title:** SR 22 over Musser Run

**Improvement Type:** Bridge Improvement

**State Route:** 22

**Municipality:** Oliver (TWP)

**Air Quality Status:** AQ Conformity Does Not Apply

**Actual Construction Bid Date:**

**Estimated Construction Bid Date:** 4/25/2030

**Location:** Mifflin County  
Oliver Twp  
SR 22 over Musser Run  
BMS 44002202501844

**Project Description:** Bridge Improvement on State Route 22 over Musser Run near McVeytown in Oliver Township, Mifflin County.

Project Costs(In Thousands)						
Fund	2027	2028	2029	2030	2031 - 2034	2035 - 2038
Federal:	\$0	\$413	\$417	\$972	\$700	\$0
State:	\$0	\$103	\$104	\$418	\$0	\$0
Local/Other:	\$0	\$0	\$0	\$0	\$0	\$0
<b>Period Totals:</b>	<b>2027</b>	<b>2028</b>	<b>2029</b>	<b>2030</b>	<b>2031 - 2034</b>	<b>2035 - 2038</b>
	\$0	\$516	\$521	\$1,390	\$700	\$0
<b>Total FFY 2027-2038 Cost</b>	<b>\$3,127</b>					

**PennDOT Project Id:** 121033

**Project Administrator:** PennDOT

**Title:** SR 3002/Bus 22 Resurfacing

**Improvement Type:** Restoration

**State Route:** 3002

**Municipality:** Granville (TWP)

**Air Quality Status:** AQ Conformity Does Not Apply

**Actual Construction Bid Date:**

**Estimated Construction Bid Date:** 3/13/2031

**Location:** Mifflin County  
Granville Township  
SR 3002/Bus 22  
Seg 11 to 30

**Project Description:** Highway Restoration on State Route 3002 (Business Route 22) in Granville Township, Mifflin County.

Project Costs(In Thousands)							
Fund	2027	2028	2029	2030	2031 - 2034	2035 - 2038	
Federal:	\$0	\$0	\$0	\$487	\$3166	\$0	
State:	\$0	\$0	\$0	\$0	\$764	\$0	
Local/Other:	\$0	\$0	\$0	\$0	\$0	\$0	
	<b>2027</b>	<b>2028</b>	<b>2029</b>	<b>2030</b>	<b>2031 - 2034</b>	<b>2035 - 2038</b>	
Period Totals:	\$0	\$0	\$0	\$487	\$3,930	\$0	
<b>Total FFY 2027-2038 Cost</b>	<b>\$4,417</b>						

**PennDOT Project Id:** 123139

**Project Administrator:** PennDOT

**Title:** SR 2005 over Kishacoquillas Creek

**Improvement Type:** Bridge Improvement

**State Route:** 2005

**Municipality:** Lewistown (BORO)

**Air Quality Status:** AQ Conformity Does Not Apply

**Actual Construction Bid Date:**

**Estimated Construction Bid Date:** 4/15/2032

**Location:** Mifflin County  
Lewistown Borough  
SR 2005 ov Kishacoquillas Creek  
BMS: 44-2005-0020-0000

**Project Description:** Bridge improvements on State Route 2005 (Mill Road) over Kishacoquillas Creek in Lewistown Borough, Mifflin County.

Project Costs(In Thousands)							
Fund	2027	2028	2029	2030	2031 - 2034	2035 - 2038	
Federal:	\$0	\$0	\$0	\$378	\$1136	\$0	
State:	\$0	\$0	\$0	\$95	\$458	\$0	
Local/Other:	\$0	\$0	\$0	\$0	\$0	\$0	
	<b>2027</b>	<b>2028</b>	<b>2029</b>	<b>2030</b>	<b>2031 - 2034</b>	<b>2035 - 2038</b>	
Period Totals:	\$0	\$0	\$0	\$473	\$1,594	\$0	
<b>Total FFY 2027-2038 Cost</b>	<b>\$2,067</b>						

**PennDOT Project Id:** 123270

**Project Administrator:** PennDOT

**Title:** SR 522 Ramps & Rdwy Restoration

**Improvement Type:** Restoration

**State Route:** 8008

**Municipality:** Lewistown (BORO)

**Air Quality Status:** AQ Conformity Does Not Apply

**Actual Construction Bid Date:**

**Estimated Construction Bid Date:** 3/1/2029

**Location:** Mifflin County  
Lewistown Boro  
SR 522 Walnut St Seg 72/0 to 80/2432  
SR 8008 Walnut St Ramps Segs 10, 20, & 500

**Project Description:** Highway restoration on State Route 522 Walnut Street & State Route 8008 Walnut Street ramps in Lewistown Borough, Mifflin County.

Project Costs(In Thousands)							
Fund	2027	2028	2029	2030	2031 - 2034	2035 - 2038	
Federal:	\$446	\$438	\$1368	\$280	\$0	\$0	
State:	\$0	\$0	\$750	\$0	\$0	\$0	
Local/Other:	\$0	\$0	\$0	\$0	\$0	\$0	
	<b>2027</b>	<b>2028</b>	<b>2029</b>	<b>2030</b>	<b>2031 - 2034</b>	<b>2035 - 2038</b>	
Period Totals:	\$446	\$438	\$2,118	\$280	\$0	\$0	
<b>Total FFY 2027-2038 Cost</b>	<b>\$3,282</b>						

**PennDOT Project Id:** 123930

**Project Administrator:** PennDOT

**Title:** US 22/322 ITS and RWIS, TMSO

**Improvement Type:** Miscellaneous

**State Route:** 22

**Municipality:** Derry (TWP)

**Air Quality Status:** AQ Conformity Does Not Apply

**Actual Construction Bid Date:**

**Estimated Construction Bid Date:**

**Location:** Juniata and Mifflin County

Various municipalities

SR 22 Seg 0270/0000 to 0663/1355

SR 322 Seg 0012/0000 to 0380/2618

**Project Description:** Intelligent transportation system improvements along State Route 22 and State Route 322 from Electric Avenue to Thompsontown in various municipalities within Juniata and Mifflin Counties

<b>Project Costs(In Thousands)</b>						
<b>Fund</b>	<b>2027</b>	<b>2028</b>	<b>2029</b>	<b>2030</b>	<b>2031 - 2034</b>	<b>2035 - 2038</b>
<b>Federal:</b>	\$1220	\$0	\$0	\$0	\$0	\$0
<b>State:</b>	\$0	\$0	\$0	\$0	\$0	\$0
<b>Local/Other:</b>	\$0	\$0	\$0	\$0	\$0	\$0
	<b>2027</b>	<b>2028</b>	<b>2029</b>	<b>2030</b>	<b>2031 - 2034</b>	<b>2035 - 2038</b>
<b>Period Totals:</b>	\$1,220	\$0	\$0	\$0	\$0	\$0
<b>Total FFY 2027-2038 Cost</b>	<b>\$1,220</b>					

**Montour**

**PennDOT Project Id:** 6369

**Project Administrator:** PENNDOT

**Title:** T-318 over Beaver Run

**Improvement Type:** Bridge Replacement

**State Route:** 0

**Municipality:** Liberty (TWP)

**Air Quality Status:** AQ Conformity Does Not Apply

**Actual Construction Bid Date:**

**Estimated Construction Bid Date:**

**Location:** T-318 over Beaver Run, in Liberty Township, Montour County

**Project Description:** Bridge Replacement on Beaver Run Road (T-318) over Beaver Run, in Liberty Township, Montour County

Project Costs(In Thousands)						
Fund	2027	2028	2029	2030	2031 - 2034	2035 - 2038
Federal:	\$0	\$0	\$320	\$80	\$1400	\$0
State:	\$0	\$0	\$60	\$15	\$264	\$0
Local/Other:	\$0	\$0	\$20	\$5	\$89	\$0
	2027	2028	2029	2030	2031 - 2034	2035 - 2038
Period Totals:	\$0	\$0	\$400	\$100	\$1,753	\$0
<b>Total FFY 2027-2038 Cost</b>	<b>\$2,253</b>					

**PennDOT Project Id:** 87898

**Project Administrator:** PennDOT

**Title:** SR 642 from Northumberland County to SR 45

**Improvement Type:** Resurface

**State Route:** 642

**Municipality:** Liberty (TWP)

**Air Quality Status:** AQ Conformity Does Not Apply

**Actual Construction Bid Date:**

**Estimated Construction Bid Date:** 7/1/2026

**Location:** SR 642 from the Northumberland County line to SR 45  
Liberty Township  
Seg 0010/0000 to 0060/3296

**Project Description:** Resurface State Route 642 from the Northumberland County line to State Route 45 in Liberty Township, Montour County.

Project Costs(In Thousands)						
Fund	2027	2028	2029	2030	2031 - 2034	2035 - 2038
Federal:	\$0	\$0	\$0	\$0	\$0	\$0
State:	\$402	\$0	\$0	\$0	\$0	\$0
Local/Other:	\$0	\$0	\$0	\$0	\$0	\$0
	2027	2028	2029	2030	2031 - 2034	2035 - 2038
Period Totals:	\$402	\$0	\$0	\$0	\$0	\$0
<b>Total FFY 2027-2038 Cost</b>	<b>\$402</b>					

**PennDOT Project Id:** 88800

**Project Administrator:** PennDOT

**Title:** SR 254 over Mud Creek and Chillisquaue Creek

**Improvement Type:** Bridge Rehabilitation

**State Route:** 254

**Municipality:** Derry (TWP)

**Air Quality Status:** AQ Conformity Does Not Apply

**Actual Construction Bid Date:**

**Estimated Construction Bid Date:** 1/1/2033

**Location:** SR 254 (Washingtonville Rd) over Chillisquaue & Mud Creeks,  
Derry (Twp),

BMS#'s 47 0254 0100 2186 & 47 0254 0100 2406

**Project Description:** Bridge Rehabilitations on State Route 254 (Washingtonville Rd) over Chillisquaue and Mud Creeks, in Derry Townships, Montour County.

Project Costs(In Thousands)						
Fund	2027	2028	2029	2030	2031 - 2034	2035 - 2038
Federal:	\$0	\$0	\$500	\$250	\$2330	\$1000
State:	\$0	\$0	\$0	\$0	\$3142	\$3000
Local/Other:	\$0	\$0	\$0	\$0	\$0	\$0
	2027	2028	2029	2030	2031 - 2034	2035 - 2038
Period Totals:	\$0	\$0	\$500	\$250	\$5,472	\$4,000
<b>Total FFY 2027-2038 Cost</b>	<b>\$10,222</b>					

PennDOT Project Id: 93524

Project Administrator: PennDOT

Title: SR 54 over Stony Brook

Improvement Type: Bridge Replacement

State Route: 54

Municipality: Derry (TWP)

Air Quality Status: AQ Conformity Does Not Apply

Actual Construction Bid Date: 7/11/2024

Estimated Construction Bid Date: 7/11/2024

Location: SR 54 over Stony Brook  
Derry Township  
BMS# 47-0054-0130-0640

Project Description: Bridge Replacement on State Route 54 over Stony Brook in Derry Township, Montour County.

Project Costs(In Thousands)						
Fund	2027	2028	2029	2030	2031 - 2034	2035 - 2038
Federal:	\$475	\$0	\$0	\$0	\$0	\$0
State:	\$0	\$0	\$0	\$0	\$0	\$0
Local/Other:	\$0	\$0	\$0	\$0	\$0	\$0
	2027	2028	2029	2030	2031 - 2034	2035 - 2038
Period Totals:	\$475	\$0	\$0	\$0	\$0	\$0
<b>Total FFY 2027-2038 Cost</b>	<b>\$475</b>					

PennDOT Project Id: 98507

Project Administrator: PennDOT

Title: SR 642 over Mauses Creek

Improvement Type: Bridge Replacement

State Route: 642

Municipality: Liberty (TWP)

Air Quality Status: AQ Conformity Does Not Apply

Actual Construction Bid Date:

Estimated Construction Bid Date: 9/1/2029

Location: SR 642 over Mauses Creek,  
Liberty (Twp)

BMS# 47064201200040

Project Description: Bridge replacement on State Route 642 over Mauses Creek in Liberty Township, Montour County.

Project Costs(In Thousands)						
Fund	2027	2028	2029	2030	2031 - 2034	2035 - 2038
Federal:	\$0	\$0	\$0	\$0	\$0	\$0
State:	\$0	\$0	\$0	\$585	\$650	\$0
Local/Other:	\$0	\$0	\$0	\$0	\$0	\$0
	2027	2028	2029	2030	2031 - 2034	2035 - 2038
Period Totals:	\$0	\$0	\$0	\$585	\$650	\$0
<b>Total FFY 2027-2038 Cost</b>	<b>\$1,235</b>					

PennDOT Project Id: 103853

Project Administrator: PennDOT

Title: SR 54 Corridor Safety Improvement

Improvement Type: Safety Improvement

State Route: 54

Municipality: Valley (TWP)

Air Quality Status: AQ Conformity Does Not Apply

Actual Construction Bid Date: 12/12/2024

Estimated Construction Bid Date: 12/12/2024

Location: SR 54 corridor at the intersection of SR 642, SR 642 over Mauses Creek, SR 54 WB over Mahoning Creek, Valley & Mahoning (Twps)

Project Description: Realignment, Signalization, congestion improvements, and other improvements of the State Route 54 and State Route 642 intersections, Bridge Replacement on State Route 642 over Mauses Creek, Bridge Rehabilitation on State Route 54 West over Mahoning Creek, and relocation of the park and ride, in Valley and Mahoning Townships, Montour County.

Project Costs(In Thousands)						
Fund	2027	2028	2029	2030	2031 - 2034	2035 - 2038
Federal:	\$669	\$0	\$0	\$0	\$0	\$0
State:	\$1811	\$2120	\$345	\$0	\$0	\$0
Local/Other:	\$0	\$0	\$0	\$0	\$0	\$0
	2027	2028	2029	2030	2031 - 2034	2035 - 2038
Period Totals:	\$2,480	\$2,120	\$345	\$0	\$0	\$0
<b>Total FFY 2027-2038 Cost</b>	<b>\$4,945</b>					

PennDOT Project Id: 107128

Project Administrator: PennDOT

Title: SR 54 under Market Street

Improvement Type: Bridge Rehabilitation

State Route: 54

Municipality: Danville (BORO)

Air Quality Status: AQ Conformity Does Not Apply

Actual Construction Bid Date:

Estimated Construction Bid Date: 11/5/2026

Location: SR 54 under Market Street,  
Danville (Boro)

47-0054-0282-0330

Project Description: Structure Improvements on State Route 54 under Market Street, in Danville Borough, Montour County

Project Costs(In Thousands)							
Fund	2027	2028	2029	2030	2031 - 2034	2035 - 2038	
Federal:	\$740	\$890	\$0	\$0	\$0	\$0	\$0
State:	\$0	\$0	\$0	\$0	\$0	\$0	\$0
Local/Other:	\$0	\$0	\$0	\$0	\$0	\$0	\$0
	2027	2028	2029	2030	2031 - 2034	2035 - 2038	
Period Totals:	\$740	\$890	\$0	\$0	\$0	\$0	\$0
Total FFY 2027-2038 Cost	\$1,630						

PennDOT Project Id: 113972

Project Administrator: PennDOT

Title: Chillisquaque Cr to SR 254

Improvement Type: Resurface

State Route: 54

Municipality: Anthony (TWP)

Air Quality Status: AQ Conformity Does Not Apply

Actual Construction Bid Date:

Estimated Construction Bid Date: 1/1/2029

Location: Chillisquaque Cr to SR 254  
Anthony, Limestone & Derry Townships  
Washingtonville Boro

Project Description: Mill and resurface on State Route 54 from Chillisquaque Cr to State Route 254 in Derry Townships and Washingtonville Borough, Montour County.

Project Costs(In Thousands)							
Fund	2027	2028	2029	2030	2031 - 2034	2035 - 2038	
Federal:	\$0	\$0	\$0	\$0	\$0	\$0	\$0
State:	\$0	\$70	\$830	\$4250	\$0	\$0	\$0
Local/Other:	\$0	\$0	\$0	\$0	\$0	\$0	\$0
	2027	2028	2029	2030	2031 - 2034	2035 - 2038	
Period Totals:	\$0	\$70	\$830	\$4,250	\$0	\$0	\$0
Total FFY 2027-2038 Cost	\$5,150						

PennDOT Project Id: 114031

Project Administrator: PennDOT

Title: SR 54 to North'd Co Line

Improvement Type: Resurface

State Route: 44

Municipality:

Air Quality Status: AQ Conformity Does Not Apply

Actual Construction Bid Date:

Estimated Construction Bid Date: 1/1/2029

Location: SR 54 to Northumberland County line  
Limestone Twp

Project Description: Resurface State Route 44 from State Route 54 to the Northumberland County line in Limestone Township, Montour County.

Project Costs(In Thousands)							
Fund	2027	2028	2029	2030	2031 - 2034	2035 - 2038	
Federal:	\$0	\$0	\$0	\$0	\$0	\$0	\$0
State:	\$0	\$710	\$0	\$0	\$0	\$0	\$0
Local/Other:	\$0	\$0	\$0	\$0	\$0	\$0	\$0
	2027	2028	2029	2030	2031 - 2034	2035 - 2038	
Period Totals:	\$0	\$710	\$0	\$0	\$0	\$0	\$0
Total FFY 2027-2038 Cost	\$710						

PennDOT Project Id: 115544

Project Administrator: PennDOT

Title: 1500ft W of Montour St to Clinic Rd

Improvement Type: Resurface

State Route: 11

Municipality: Danville (BORO)

Air Quality Status: AQ Conformity Does Not Apply

Actual Construction Bid Date: 2/26/2026

Estimated Construction Bid Date: 2/26/2026

Location: 1500ft W of Montour St to Clinic Rd  
Mahoning Twp & Danville Boro

Project Description: Mill and resurface on State Route 11 from Baldtop Rd to Clinic Rd in Mahoning Township and Danville Borough, Montour County

Project Costs(In Thousands)						
Fund	2027	2028	2029	2030	2031 - 2034	2035 - 2038
Federal:	\$500	\$0	\$0	\$0	\$0	\$0
State:	\$0	\$0	\$0	\$0	\$0	\$0
Local/Other:	\$0	\$0	\$0	\$0	\$0	\$0
<b>Period Totals:</b>	<b>\$500</b>	<b>\$0</b>	<b>\$0</b>	<b>\$0</b>	<b>\$0</b>	<b>\$0</b>
<b>Total FFY 2027-2038 Cost</b>	<b>\$500</b>					

PennDOT Project Id: 115545

Project Administrator: PennDOT

Title: Mahoning Twp Line to SR 11

Improvement Type: Resurface

State Route: 54

Municipality: Mahoning (TWP)

Air Quality Status: AQ Conformity Does Not Apply

Actual Construction Bid Date:

Estimated Construction Bid Date: 1/1/2030

Location: Mahoning Twp Line to SR 11  
Mahoning Twp & Danville Boro

Project Description: Mill and resurface State Route 54 from the Mahoning Township line to State Route 11, in Mahoning Township and Danville Borough, in Montour County

Project Costs(In Thousands)						
Fund	2027	2028	2029	2030	2031 - 2034	2035 - 2038
Federal:	\$0	\$0	\$0	\$0	\$0	\$0
State:	\$0	\$125	\$425	\$1400	\$3500	\$0
Local/Other:	\$0	\$0	\$0	\$0	\$0	\$0
<b>Period Totals:</b>	<b>\$0</b>	<b>\$125</b>	<b>\$425</b>	<b>\$1,400</b>	<b>\$3,500</b>	<b>\$0</b>
<b>Total FFY 2027-2038 Cost</b>	<b>\$5,450</b>					

PennDOT Project Id: 116227

Project Administrator: PennDOT

Title: Ferry St to Cherry St

Improvement Type: Resurface

State Route: 2010

Municipality: Danville (BORO)

Air Quality Status: AQ Conformity Does Not Apply

Actual Construction Bid Date: 2/26/2026

Estimated Construction Bid Date: 2/26/2026

Location: Ferry St to Cherry St  
Danville Boro

Project Description: Mill and resurface on Bloom St (SR 2010) from Ferry St to Cherry St in Danville Borough, Montour County

Project Costs(In Thousands)						
Fund	2027	2028	2029	2030	2031 - 2034	2035 - 2038
Federal:	\$0	\$0	\$0	\$0	\$0	\$0
State:	\$270	\$0	\$0	\$0	\$0	\$0
Local/Other:	\$0	\$0	\$0	\$0	\$0	\$0
<b>Period Totals:</b>	<b>\$270</b>	<b>\$0</b>	<b>\$0</b>	<b>\$0</b>	<b>\$0</b>	<b>\$0</b>
<b>Total FFY 2027-2038 Cost</b>	<b>\$270</b>					

PennDOT Project Id: 116308

Project Administrator: PennDOT

Title: Sechler Run to Columbia Co

Improvement Type: Surface Treatment Micro-surfacing

State Route: 11

Municipality: Cooper (TWP)

Air Quality Status: AQ Conformity Does Not Apply

Actual Construction Bid Date:

Estimated Construction Bid Date: 1/1/2028

Location: Sechler Run to Columbia Co  
Cooper Twp

Project Description: Microsurface on SR 11 from Sechler Run to the Columbia County line, in Cooper Township, Montour County.

Project Costs(In Thousands)						
Fund	2027	2028	2029	2030	2031 - 2034	2035 - 2038
Federal:	\$0	\$0	\$0	\$0	\$0	\$0
State:	\$0	\$765	\$0	\$0	\$0	\$0
Local/Other:	\$0	\$0	\$0	\$0	\$0	\$0
	<b>2027</b>	<b>2028</b>	<b>2029</b>	<b>2030</b>	<b>2031 - 2034</b>	<b>2035 - 2038</b>
Period Totals:	\$0	\$765	\$0	\$0	\$0	\$0
<b>Total FFY 2027-2038 Cost</b>	<b>\$765</b>					

PennDOT Project Id: 117506

Project Administrator: PennDOT

Title: T-412 over Sechler Run

Improvement Type: Bridge Replacement

State Route: 0

Municipality: Cooper (TWP)

Air Quality Status: AQ Conformity Does Not Apply

Actual Construction Bid Date:

Estimated Construction Bid Date: 9/1/2028

Location: T-412 over Sechler Run, in Cooper (Twp) Montour County

Project Description: Local Bridge Replacement on Ridge Drive (T-412) over Sechler Run, in Cooper Township Montour County

Project Costs(In Thousands)						
Fund	2027	2028	2029	2030	2031 - 2034	2035 - 2038
Federal:	\$32	\$252	\$880	\$0	\$0	\$0
State:	\$6	\$47	\$166	\$0	\$0	\$0
Local/Other:	\$2	\$16	\$56	\$0	\$0	\$0
	<b>2027</b>	<b>2028</b>	<b>2029</b>	<b>2030</b>	<b>2031 - 2034</b>	<b>2035 - 2038</b>
Period Totals:	\$40	\$315	\$1,102	\$0	\$0	\$0
<b>Total FFY 2027-2038 Cost</b>	<b>\$1,457</b>					

PennDOT Project Id: 117510

Project Administrator: PennDOT

Title: T-422 over Limestone Run

Improvement Type: Bridge Replacement

State Route: 0

Municipality: Limestone (TWP)

Air Quality Status: AQ Conformity Does Not Apply

Actual Construction Bid Date:

Estimated Construction Bid Date: 9/1/2029

Location: T-422 over Limestone Run, in Limestone (Twp) Montour County

Project Description: Bridge replacement on Limestone Road (T-422) over Limestone Run, in Limestone Township Montour County.

Project Costs(In Thousands)						
Fund	2027	2028	2029	2030	2031 - 2034	2035 - 2038
Federal:	\$208	\$200	\$148	\$1600	\$0	\$0
State:	\$39	\$38	\$28	\$300	\$0	\$0
Local/Other:	\$13	\$13	\$10	\$100	\$0	\$0
	<b>2027</b>	<b>2028</b>	<b>2029</b>	<b>2030</b>	<b>2031 - 2034</b>	<b>2035 - 2038</b>
Period Totals:	\$260	\$251	\$186	\$2,000	\$0	\$0
<b>Total FFY 2027-2038 Cost</b>	<b>\$2,697</b>					

PennDOT Project Id: 117513

Project Administrator: PennDOT

Title: T-362 over Mouses Creek, County Bridge #18

Improvement Type: Bridge Replacement

State Route: 0

Municipality: Valley (TWP)

Air Quality Status: AQ Conformity Does Not Apply

Actual Construction Bid Date:

Estimated Construction Bid Date: 1/1/2034

Location: T-362 over Mouses Creek, County Bridge #18, in Valley (Twp) Montour County

Project Description: Local Bridge Replacement on Old Furnace Road (T-362) over Mouses Creek, in Valley Township Montour County (County Bridge #18)

Project Costs(In Thousands)						
Fund	2027	2028	2029	2030	2031 - 2034	2035 - 2038
Federal:	\$0	\$144	\$338	\$128	\$1760	\$0
State:	\$0	\$27	\$64	\$24	\$347	\$0
Local/Other:	\$0	\$9	\$22	\$8	\$116	\$0
	2027	2028	2029	2030	2031 - 2034	2035 - 2038
Period Totals:	\$0	\$180	\$424	\$160	\$2,223	\$0
Total FFY 2027-2038 Cost	\$2,987					

PennDOT Project Id: 117527

Project Administrator: PennDOT

Title: SR 54 over Mud Creek

Improvement Type: Bridge Replacement

State Route: 54

Municipality: Derry (TWP)

Air Quality Status: AQ Conformity Does Not Apply

Actual Construction Bid Date:

Estimated Construction Bid Date: 1/1/2033

Location: SR 54 over Mud Creek, in Derry (Twp), Montour County

Project Description: Bridge Replacement State Route 54 over Mud Creek, in Derry Township, Montour County

Project Costs(In Thousands)						
Fund	2027	2028	2029	2030	2031 - 2034	2035 - 2038
Federal:	\$0	\$0	\$0	\$300	\$965	\$563
State:	\$0	\$0	\$0	\$0	\$1715	\$1750
Local/Other:	\$0	\$0	\$0	\$0	\$0	\$0
	2027	2028	2029	2030	2031 - 2034	2035 - 2038
Period Totals:	\$0	\$0	\$0	\$300	\$2,680	\$2,313
Total FFY 2027-2038 Cost	\$5,293					

PennDOT Project Id: 120377

Project Administrator: PennDOT

Title: Railroad St to Clinic Rd

Improvement Type: Surface Treatment Micro-surfacing

State Route: 11

Municipality: Danville (BORO)

Air Quality Status: AQ Conformity Does Not Apply

Actual Construction Bid Date:

Estimated Construction Bid Date: 1/1/2027

Location: Railroad St to Clinic Rd  
Danville Boro & Mahoning Twp

Project Description: Mill and resurface on SR 11 from Railroad St to Clinic Rd in Danville Borough and Mahoning Township, Montour County.

Project Costs(In Thousands)						
Fund	2027	2028	2029	2030	2031 - 2034	2035 - 2038
Federal:	\$70	\$160	\$0	\$0	\$0	\$0
State:	\$0	\$0	\$0	\$0	\$0	\$0
Local/Other:	\$0	\$0	\$0	\$0	\$0	\$0
	2027	2028	2029	2030	2031 - 2034	2035 - 2038
Period Totals:	\$70	\$160	\$0	\$0	\$0	\$0
Total FFY 2027-2038 Cost	\$230					

PennDOT Project Id: 123026

Project Administrator: PennDOT

Title: T-347 (Keefer Mill Rd) ov Chillisquaque Crk

Improvement Type: Bridge Improvement

State Route: 0

Municipality: Liberty (TWP)

Air Quality Status: AQ Conformity Does Not Apply

Actual Construction Bid Date:

Estimated Construction Bid Date: 1/1/2030

Location: T-347 (Keefer Mill Road) over Chillisquaque Creek, in Liberty Township, Montour County

Project Description: Bridge Rehabilitation, Keefer Mill Road (T-347) over Chillisquaque Creek, in Liberty Township, Montour County

Project Costs(In Thousands)						
Fund	2027	2028	2029	2030	2031 - 2034	2035 - 2038
Federal:	\$0	\$0	\$0	\$0	\$0	\$0
State:	\$140	\$0	\$0	\$0	\$0	\$0
Local/Other:	\$35	\$0	\$0	\$0	\$0	\$0
	2027	2028	2029	2030	2031 - 2034	2035 - 2038
Period Totals:	\$175	\$0	\$0	\$0	\$0	\$0
<b>Total FFY 2027-2038 Cost</b>	<b>\$175</b>					

PennDOT Project Id: 123073

Project Administrator: PennDOT

Title: I-80 HTCMB

Improvement Type: Safety Improvement

State Route: 80

Municipality: Liberty (TWP)

Air Quality Status: AQ Conformity Does Not Apply

Actual Construction Bid Date:

Estimated Construction Bid Date:

Location: I-80 in Montour County

Project Description: Install High Tension Cable Median Barrier along I-80 in Montour County

Project Costs(In Thousands)						
Fund	2027	2028	2029	2030	2031 - 2034	2035 - 2038
Federal:	\$1066	\$0	\$0	\$0	\$0	\$0
State:	\$0	\$0	\$0	\$0	\$0	\$0
Local/Other:	\$0	\$0	\$0	\$0	\$0	\$0
	2027	2028	2029	2030	2031 - 2034	2035 - 2038
Period Totals:	\$1,066	\$0	\$0	\$0	\$0	\$0
<b>Total FFY 2027-2038 Cost</b>	<b>\$1,066</b>					

PennDOT Project Id: 123641

Project Administrator: PennDOT

Title: SEDA-COG Group Deck Overlays

Improvement Type: Bridge Preservation Activities

State Route: 54

Municipality: Danville (BORO)

Air Quality Status: AQ Conformity Does Not Apply

Actual Construction Bid Date:

Estimated Construction Bid Date: 9/1/2029

Location: Various Locations

Project Description: Replace the existing overlay with a PPC overlay (Preservation)

Comly Road over County Line Branch Chillisquaque Creek in Anthony Township  
 Factory Street over North Branch Susquehanna River in Danville Borough  
 in Montour County

Bridge Avenue over West Branch Susquehanna River in Delaware Township  
 PA 147 over Main Street in West Chillisquaque Township  
 Valley Avenue over Shamokin Creek in Ralpho Township  
 SR 3012 over Fiddlers Run in Lower Mahanoy Township  
 in Northumberland County

Project Costs(In Thousands)						
Fund	2027	2028	2029	2030	2031 - 2034	2035 - 2038
Federal:	\$0	\$0	\$801	\$937	\$0	\$0
State:	\$63	\$407	\$1045	\$0	\$0	\$0
Local/Other:	\$0	\$0	\$0	\$0	\$0	\$0
	2027	2028	2029	2030	2031 - 2034	2035 - 2038
Period Totals:	\$63	\$407	\$1,846	\$937	\$0	\$0
<b>Total FFY 2027-2038 Cost</b>	<b>\$3,253</b>					

**Northumberland**

**PennDOT Project Id:** 6615

**Project Administrator:** PENNDOT

**Title:** SR 4020 over Little Shamokin Creek

**Improvement Type:** Bridge Preservation Activities

**State Route:** 4020

**Municipality:** Rockefeller (TWP)

**Air Quality Status:** AQ Conformity Does Not Apply

**Actual Construction Bid Date:**

**Estimated Construction Bid Date:** 10/22/2026

**Location:** SR 4020 over Little Shamokin Creek, in Rockefeller (Twp) Northumberland County

**Project Description:** Bridge Preservation on Hallowing Run Road (SR 4020) over Little Shamokin Creek, in Rockefeller Township, Northumberland County

Project Costs(In Thousands)						
Fund	2027	2028	2029	2030	2031 - 2034	2035 - 2038
Federal:	\$125	\$0	\$0	\$0	\$0	\$0
State:	\$0	\$0	\$0	\$0	\$0	\$0
Local/Other:	\$0	\$0	\$0	\$0	\$0	\$0
	2027	2028	2029	2030	2031 - 2034	2035 - 2038
Period Totals:	\$125	\$0	\$0	\$0	\$0	\$0
<b>Total FFY 2027-2038 Cost</b>	<b>\$125</b>					

**PennDOT Project Id:** 6691

**Project Administrator:** PENNDOT

**Title:** SR 2002 over Logan's Run

**Improvement Type:** Bridge Replacement

**State Route:** 2002

**Municipality:** Rush (TWP)

**Air Quality Status:** AQ Conformity Does Not Apply

**Actual Construction Bid Date:**

**Estimated Construction Bid Date:**

**Location:** SR 2002 over Logan's Run, in Rush Township, Northumberland County

**Project Description:** Bridge Replacement on Boyd Station Road (SR 2002) over Logan's Run, in Rush Township, Northumberland County

Project Costs(In Thousands)						
Fund	2027	2028	2029	2030	2031 - 2034	2035 - 2038
Federal:	\$0	\$0	\$505	\$350	\$1789	\$0
State:	\$0	\$0	\$0	\$0	\$0	\$0
Local/Other:	\$0	\$0	\$0	\$0	\$0	\$0
	2027	2028	2029	2030	2031 - 2034	2035 - 2038
Period Totals:	\$0	\$0	\$505	\$350	\$1,789	\$0
<b>Total FFY 2027-2038 Cost</b>	<b>\$2,644</b>					

**PennDOT Project Id:** 6697

**Project Administrator:** PENNDOT

**Title:** SR 225 over Fiddler's Run

**Improvement Type:** Bridge Replacement

**State Route:** 225

**Municipality:** Jordan (TWP)

**Air Quality Status:** AQ Conformity Does Not Apply

**Actual Construction Bid Date:**

**Estimated Construction Bid Date:**

**Location:** SR 225 over Fiddler's Run, in Jordan and Lower Mahanoy Twps, Northumberland County

**Project Description:** Bridge Replacement on State Route 225 over Fiddler's Run, in Jordan and Lower Mahanoy Townships, Northumberland County.

Project Costs(In Thousands)						
Fund	2027	2028	2029	2030	2031 - 2034	2035 - 2038
Federal:	\$0	\$0	\$450	\$100	\$420	\$0
State:	\$0	\$0	\$0	\$0	\$2000	\$0
Local/Other:	\$0	\$0	\$0	\$0	\$0	\$0
	2027	2028	2029	2030	2031 - 2034	2035 - 2038
Period Totals:	\$0	\$0	\$450	\$100	\$2,420	\$0
<b>Total FFY 2027-2038 Cost</b>	<b>\$2,970</b>					

PennDOT Project Id: 6700

Project Administrator: PENNDOT

Title: SR 4022 over Boile Run

Improvement Type: Bridge Rehabilitation

State Route: 4022

Municipality: Lower Augusta (TWP)

Air Quality Status: AQ Conformity Does Not Apply

Actual Construction Bid Date:

Estimated Construction Bid Date: 1/1/2031

Location: SR 4022 over Boile Run in Lower Augusta (Twp), Northumberland County

Project Description: Bridge Rehabilitation on Boyles Run Road (SR 4022) over Boile Run, in Lower Augusta Township, Northumberland County

Project Costs(In Thousands)						
Fund	2027	2028	2029	2030	2031 - 2034	2035 - 2038
Federal:	\$0	\$0	\$0	\$0	\$0	\$0
State:	\$0	\$0	\$110	\$70	\$580	\$0
Local/Other:	\$0	\$0	\$0	\$0	\$0	\$0
	<b>2027</b>	<b>2028</b>	<b>2029</b>	<b>2030</b>	<b>2031 - 2034</b>	<b>2035 - 2038</b>
Period Totals:	\$0	\$0	\$110	\$70	\$580	\$0
<b>Total FFY 2027-2038 Cost</b>	<b>\$760</b>					

PennDOT Project Id: 6704

Project Administrator: PENNDOT

Title: SR 61 over Shamokin Creek

Improvement Type: Bridge Replacement

State Route: 61

Municipality: Shamokin (TWP)

Air Quality Status: AQ Conformity Does Not Apply

Actual Construction Bid Date:

Estimated Construction Bid Date: 1/1/2032

Location: State Route 61 over Shamokin Creek, Shamokin (Twp)

BMS# 4900610250000

Project Description: Bridge Replacement on State Route 61 over Shamokin Creek, in Shamokin Township, Northumberland County

Project Costs(In Thousands)						
Fund	2027	2028	2029	2030	2031 - 2034	2035 - 2038
Federal:	\$0	\$400	\$200	\$200	\$8310	\$0
State:	\$0	\$0	\$0	\$0	\$0	\$0
Local/Other:	\$0	\$0	\$0	\$0	\$0	\$0
	<b>2027</b>	<b>2028</b>	<b>2029</b>	<b>2030</b>	<b>2031 - 2034</b>	<b>2035 - 2038</b>
Period Totals:	\$0	\$400	\$200	\$200	\$8,310	\$0
<b>Total FFY 2027-2038 Cost</b>	<b>\$9,110</b>					

PennDOT Project Id: 6725

Project Administrator: PENNDOT

Title: SR 901 over SEDA-COG Railroad

Improvement Type: Bridge Deck Replacement

State Route: 901

Municipality: Coal (TWP)

Air Quality Status: AQ Conformity Does Not Apply

Actual Construction Bid Date: 1/8/2026

Estimated Construction Bid Date: 1/8/2026

Location: SR 901 over SEDA-COG Railroad, Coal (Twp)

BMS# 49-0901-0042-1364

Project Description: Bridge Rehabilitation - Deck Replacement on State Route 901 over SEDA-COG Railroad, in Coal Township, Northumberland County

Project Costs(In Thousands)						
Fund	2027	2028	2029	2030	2031 - 2034	2035 - 2038
Federal:	\$1642	\$0	\$0	\$0	\$0	\$0
State:	\$0	\$0	\$0	\$0	\$0	\$0
Local/Other:	\$0	\$0	\$0	\$0	\$0	\$0
	<b>2027</b>	<b>2028</b>	<b>2029</b>	<b>2030</b>	<b>2031 - 2034</b>	<b>2035 - 2038</b>
Period Totals:	\$1,642	\$0	\$0	\$0	\$0	\$0
<b>Total FFY 2027-2038 Cost</b>	<b>\$1,642</b>					

PennDOT Project Id: 6736

Project Administrator: PENNDOT

Title: SR 2016 over Millers Run

Improvement Type: Bridge Replacement

State Route: 2016

Municipality: Ralpho (TWP)

Air Quality Status: AQ Conformity Does Not Apply

Actual Construction Bid Date:

Estimated Construction Bid Date: 9/1/2028

Location: SR 2016 over Millers Run , in Ralpho Twp, Northumberland County

Project Description: Bridge Replacement on Reading Turnpike Road (State Route 2016) over Millers Run , in Ralpho Township, Northumberland County

Project Costs(In Thousands)						
Fund	2027	2028	2029	2030	2031 - 2034	2035 - 2038
Federal:	\$350	\$125	\$2304	\$316	\$0	\$0
State:	\$0	\$0	\$0	\$0	\$0	\$0
Local/Other:	\$0	\$0	\$0	\$0	\$0	\$0
	2027	2028	2029	2030	2031 - 2034	2035 - 2038
Period Totals:	\$350	\$125	\$2,304	\$316	\$0	\$0
Total FFY 2027-2038 Cost	\$3,095					

PennDOT Project Id: 78935

Project Administrator: PennDOT

Title: SR 225 over Mahantango Creek

Improvement Type: Bridge Rehabilitation

State Route: 225

Municipality: Lower Mahanoy (TWP)

Air Quality Status: AQ Conformity Does Not Apply

Actual Construction Bid Date: 12/4/2025

Estimated Construction Bid Date: 12/4/2025

Location: SR 225 over Mahantango Creek, Lower Mahanoy Township, Northumberland County

Project Description: Bridge Rehabilitation on State Route 225 over Mahantango Creek, Lower Mahanoy Township, Northumberland County

Project Costs(In Thousands)						
Fund	2027	2028	2029	2030	2031 - 2034	2035 - 2038
Federal:	\$1170	\$0	\$0	\$0	\$0	\$0
State:	\$0	\$0	\$0	\$0	\$0	\$0
Local/Other:	\$0	\$0	\$0	\$0	\$0	\$0
	2027	2028	2029	2030	2031 - 2034	2035 - 2038
Period Totals:	\$1,170	\$0	\$0	\$0	\$0	\$0
Total FFY 2027-2038 Cost	\$1,170					

PennDOT Project Id: 79049

Project Administrator: PennDOT

Title: SR 3018 over Mahantango Creek

Improvement Type: Bridge Rehabilitation

State Route: 3018

Municipality:

Air Quality Status: AQ Conformity Does Not Apply

Actual Construction Bid Date:

Estimated Construction Bid Date: 9/1/2030

Location: SR 3018 over Mahantango Creek, Jordan Twp.  
BMS# 49 3018 0120 2630

Project Description: Bridge Deck Rehabilitation on Klingerstown Rd (SR 3018) over Mahantango Creek, in Jordan Township, Northumberland County.

Project Costs(In Thousands)						
Fund	2027	2028	2029	2030	2031 - 2034	2035 - 2038
Federal:	\$0	\$150	\$125	\$50	\$0	\$0
State:	\$150	\$200	\$0	\$35	\$1700	\$0
Local/Other:	\$0	\$0	\$0	\$0	\$0	\$0
	2027	2028	2029	2030	2031 - 2034	2035 - 2038
Period Totals:	\$150	\$350	\$125	\$85	\$1,700	\$0
Total FFY 2027-2038 Cost	\$2,410					

PennDOT Project Id: 88798

Project Administrator: PennDOT

Title: Substructure Contract

Improvement Type: Bridge Preservation Activities

State Route: 890

Municipality: Rockefeller (TWP)

Air Quality Status: AQ Conformity Does Not Apply

Actual Construction Bid Date:

Estimated Construction Bid Date: 1/14/2027

Location: Two bridges in Catawissa Twp Columbia County, and Kelly Twp, Northumberland County

Project Description: Bridge rehabilitation on State Route 42 over Little Shamokin Creek, in Rockefeller Township, Northumberland County, and State Route 42 over Catawissa Creek, in Catawissa Township, Columbia County

Project Costs(In Thousands)						
Fund	2027	2028	2029	2030	2031 - 2034	2035 - 2038
Federal:	\$726	\$974	\$0	\$0	\$0	\$0
State:	\$265	\$0	\$0	\$0	\$0	\$0
Local/Other:	\$0	\$0	\$0	\$0	\$0	\$0
	2027	2028	2029	2030	2031 - 2034	2035 - 2038
Period Totals:	\$991	\$974	\$0	\$0	\$0	\$0
<b>Total FFY 2027-2038 Cost</b>	<b>\$1,965</b>					

PennDOT Project Id: 91430

Project Administrator: PennDOT

Title: SR 125 over Carbon Run

Improvement Type: Bridge Replacement

State Route: 125

Municipality: Coal (TWP)

Air Quality Status: AQ Conformity Does Not Apply

Actual Construction Bid Date:

Estimated Construction Bid Date: 9/1/2032

Location: SR 125 (Stitzer Rd) over Carbon Run, Coal (Twp),

BMS# 49-0125-0220-0080

Project Description: Bridge Replacement on State Route 125 (Stitzer Rd) over Carbon Run, in Coal Township, Northumberland County

Project Costs(In Thousands)						
Fund	2027	2028	2029	2030	2031 - 2034	2035 - 2038
Federal:	\$0	\$0	\$0	\$200	\$2155	\$0
State:	\$0	\$0	\$0	\$0	\$0	\$0
Local/Other:	\$0	\$0	\$0	\$0	\$0	\$0
	2027	2028	2029	2030	2031 - 2034	2035 - 2038
Period Totals:	\$0	\$0	\$0	\$200	\$2,155	\$0
<b>Total FFY 2027-2038 Cost</b>	<b>\$2,355</b>					

PennDOT Project Id: 97593

Project Administrator: PennDOT

Title: Locust Gap to Locust Summit

Improvement Type: Resurface

State Route: 54

Municipality: Mount Carmel (TWP)

Air Quality Status: AQ Conformity Does Not Apply

Actual Construction Bid Date:

Estimated Construction Bid Date: 3/25/2027

Location: SR 54 from Locust Gap to Locust Summit, Mount Carmel (Twp)

Project Description: Roadway Restoration on State Route 54 from Locust Gap to Locust Summit, in Mount Carmel Township, Northumberland County

Project Costs(In Thousands)						
Fund	2027	2028	2029	2030	2031 - 2034	2035 - 2038
Federal:	\$432	\$848	\$0	\$0	\$0	\$0
State:	\$51	\$0	\$0	\$0	\$0	\$0
Local/Other:	\$0	\$0	\$0	\$0	\$0	\$0
	2027	2028	2029	2030	2031 - 2034	2035 - 2038
Period Totals:	\$483	\$848	\$0	\$0	\$0	\$0
<b>Total FFY 2027-2038 Cost</b>	<b>\$1,331</b>					

**PennDOT Project Id:** 98674

**Project Administrator:** PennDOT

**Title:** Acorn Drive to North of Housels Run Road

**Improvement Type:** Resurface

**State Route:** 405

**Municipality:** West Chillisquaque (TWP)

**Air Quality Status:** AQ Conformity Does Not Apply

**Actual Construction Bid Date:**

**Estimated Construction Bid Date:** 1/1/2029

**Location:** Acorn Drive to North of Housels Run Road ,  
West Chillisquaque Twp.

**Project Description:** Resurface State Route 405 from Acorn Drive to North of Housels Run Road , in West Chillisquaque Township, Northumberland County

Project Costs(In Thousands)						
Fund	2027	2028	2029	2030	2031 - 2034	2035 - 2038
Federal:	\$427	\$6	\$3458	\$940	\$500	\$0
State:	\$0	\$0	\$75	\$125	\$0	\$0
Local/Other:	\$0	\$0	\$0	\$0	\$0	\$0
<b>Period Totals:</b>	<b>2027</b>	<b>2028</b>	<b>2029</b>	<b>2030</b>	<b>2031 - 2034</b>	<b>2035 - 2038</b>
	\$427	\$6	\$3,533	\$1,065	\$500	\$0
<b>Total FFY 2027-2038 Cost</b>	<b>\$5,531</b>					

**PennDOT Project Id:** 99009

**Project Administrator:** PennDOT

**Title:** SR 61 over SR 2026 & 901

**Improvement Type:** Bridge Rehabilitation

**State Route:** 61

**Municipality:** Coal (TWP)

**Air Quality Status:** AQ Conformity Does Not Apply

**Actual Construction Bid Date:**

**Estimated Construction Bid Date:** 9/1/2031

**Location:** SR 61 over SR 2026 and SR 901,  
Coal (Twp),

BMS# 49006101100718

**Project Description:** Bridge Rehabilitation on State Route 61 over Hickory Road (SR 2026) and State Route 901, in Coal Township, Northumberland County

Project Costs(In Thousands)						
Fund	2027	2028	2029	2030	2031 - 2034	2035 - 2038
Federal:	\$0	\$175	\$165	\$40	\$537	\$0
State:	\$194	\$256	\$0	\$0	\$3396	\$0
Local/Other:	\$0	\$0	\$0	\$0	\$0	\$0
<b>Period Totals:</b>	<b>2027</b>	<b>2028</b>	<b>2029</b>	<b>2030</b>	<b>2031 - 2034</b>	<b>2035 - 2038</b>
	\$194	\$431	\$165	\$40	\$3,933	\$0
<b>Total FFY 2027-2038 Cost</b>	<b>\$4,763</b>					

**PennDOT Project Id:** 99238

**Project Administrator:** PennDOT

**Title:** SR 54 Soil Slide Repair

**Improvement Type:** Slides Correction

**State Route:** 54

**Municipality:** Mount Carmel (TWP)

**Air Quality Status:** AQ Conformity Does Not Apply

**Actual Construction Bid Date:**

**Estimated Construction Bid Date:** 1/1/2032

**Location:** On SR 54 Between the Coal & Mount Carmel Township's line & SR 2028,  
Mount Carmel (Twp)

**Project Description:** Roadway Soil Stabilization on State Route 54 Between the Coal and Mount Carmel Township's line and East Park Avenue (SR 2028) in Mount Carmel Township, Northumberland County

Project Costs(In Thousands)						
Fund	2027	2028	2029	2030	2031 - 2034	2035 - 2038
Federal:	\$0	\$0	\$0	\$0	\$200	\$0
State:	\$0	\$100	\$150	\$50	\$425	\$0
Local/Other:	\$0	\$0	\$0	\$0	\$0	\$0
<b>Period Totals:</b>	<b>2027</b>	<b>2028</b>	<b>2029</b>	<b>2030</b>	<b>2031 - 2034</b>	<b>2035 - 2038</b>
	\$0	\$100	\$150	\$50	\$625	\$0
<b>Total FFY 2027-2038 Cost</b>	<b>\$925</b>					

PennDOT Project Id: 99317

Project Administrator: PennDOT

Title: PA 147 Major Guide Sign

Improvement Type: Signing

State Route: 147

Municipality: West Chillisquaque (TWP)

Air Quality Status: AQ Conformity Does Not Apply

Actual Construction Bid Date:

Estimated Construction Bid Date: 1/1/2030

Location: I-80 in Columbia County

Project Description: Major Guide Sign Replacement on I-80 in Columbia County

Project Costs(In Thousands)						
Fund	2027	2028	2029	2030	2031 - 2034	2035 - 2038
Federal:	\$0	\$0	\$0	\$300	\$300	\$0
State:	\$0	\$0	\$0	\$10	\$0	\$0
Local/Other:	\$0	\$0	\$0	\$0	\$0	\$0
	<b>2027</b>	<b>2028</b>	<b>2029</b>	<b>2030</b>	<b>2031 - 2034</b>	<b>2035 - 2038</b>
Period Totals:	\$0	\$0	\$0	\$310	\$300	\$0
<b>Total FFY 2027-2038 Cost</b>	<b>\$610</b>					

PennDOT Project Id: 99327

Project Administrator: PennDOT

Title: 16th St to 4th St

Improvement Type: Reconstruct

State Route: 61

Municipality: Kulpmont (BORO)

Air Quality Status: AQ Conformity Does Not Apply

Actual Construction Bid Date:

Estimated Construction Bid Date: 1/1/2032

Location: SR 61 from Fifth Street to Dark Run,  
Kulpmont (Boro) & Coal (Twp)

SR 61 - 0050/0000-0080/0467

Project Description: Roadway reconstruction on State Route 61 from Fifth Street to Dark Run in Kulpmont Borough and Coal Township, Northumberland County.

Project Costs(In Thousands)						
Fund	2027	2028	2029	2030	2031 - 2034	2035 - 2038
Federal:	\$250	\$733	\$914	\$1706	\$2571	\$0
State:	\$0	\$0	\$0	\$0	\$6700	\$0
Local/Other:	\$0	\$0	\$0	\$0	\$0	\$0
	<b>2027</b>	<b>2028</b>	<b>2029</b>	<b>2030</b>	<b>2031 - 2034</b>	<b>2035 - 2038</b>
Period Totals:	\$250	\$733	\$914	\$1,706	\$9,271	\$0
<b>Total FFY 2027-2038 Cost</b>	<b>\$12,874</b>					

PennDOT Project Id: 99390

Project Administrator: PennDOT

Title: I-180 to PA 44

Improvement Type: Resurface

State Route: 54

Municipality: Delaware (TWP)

Air Quality Status: AQ Conformity Does Not Apply

Actual Construction Bid Date:

Estimated Construction Bid Date: 1/1/2030

Location: I-180 to PA 44  
Lewis and Delaware Townships, Turbotville Boro  
Seg 0130/0000 to 0180/2403

Project Description: Resurface State Route 54 from Interstate 180 to State Route 44, in Lewis and Delaware Townships and Turbotville Borough, Northumberland County

Project Costs(In Thousands)						
Fund	2027	2028	2029	2030	2031 - 2034	2035 - 2038
Federal:	\$0	\$0	\$0	\$700	\$2550	\$0
State:	\$0	\$0	\$25	\$0	\$0	\$0
Local/Other:	\$0	\$0	\$0	\$0	\$0	\$0
	<b>2027</b>	<b>2028</b>	<b>2029</b>	<b>2030</b>	<b>2031 - 2034</b>	<b>2035 - 2038</b>
Period Totals:	\$0	\$0	\$25	\$700	\$2,550	\$0
<b>Total FFY 2027-2038 Cost</b>	<b>\$3,275</b>					

**PennDOT Project Id:** 99391

**Project Administrator:** PennDOT

**Title:** Kulpmont to Lancaster Switch

**Improvement Type:** Resurface

**State Route:** 61

**Municipality:** Coal (TWP)

**Air Quality Status:** AQ Conformity Does Not Apply

**Actual Construction Bid Date:**

**Estimated Construction Bid Date:** 7/2/2026

**Location:** Kulpmont Borough Line to Ranshaw  
Coal Township and Kulpmont Boro  
Mill and resurface  
Seg 0080/0467 to 0100/2066  
Seg 0081/0467 to 0101/2083  
Resurface  
Seg 0100/2066 to 0120/0532  
Seg 0101/2083 to 0121/0550

**Project Description:** Resurface State Route 61 from the Kulpmont Borough Line to Lancaster Switch in Coal Township and Kulpmont Borough, Northumberland County

Project Costs(In Thousands)						
Fund	2027	2028	2029	2030	2031 - 2034	2035 - 2038
Federal:	\$1735	\$0	\$0	\$0	\$0	\$0
State:	\$0	\$0	\$0	\$0	\$0	\$0
Local/Other:	\$0	\$0	\$0	\$0	\$0	\$0
	2027	2028	2029	2030	2031 - 2034	2035 - 2038
Period Totals:	\$1,735	\$0	\$0	\$0	\$0	\$0
<b>Total FFY 2027-2038 Cost</b>	<b>\$1,735</b>					

**PennDOT Project Id:** 102810

**Project Administrator:** PennDOT

**Title:** CSVT to SR 11

**Improvement Type:** Widen

**State Route:** 1024

**Municipality:** Point (TWP)

**Air Quality Status:** AQ Conformity Does Not Apply

**Actual Construction Bid Date:**

**Estimated Construction Bid Date:** 12/9/2027

**Location:** T-703 & SR 1024 (Ridge Road) from SR 147 to US 11,  
Point (Twp)

SR 1024 - 0010/0000 - 0100/2428

**Project Description:** Roadway improvements to accommodate potential additional traffic anticipated to be generated by construction of CSVT, Township Road #703, and Ridge Road (SR 1024) from State Route 147 to State Route 11, in Point Township, Northumberland County.

Project Costs(In Thousands)						
Fund	2027	2028	2029	2030	2031 - 2034	2035 - 2038
Federal:	\$0	\$0	\$0	\$0	\$0	\$0
State:	\$415	\$6000	\$6000	\$6500	\$0	\$0
Local/Other:	\$0	\$0	\$0	\$0	\$0	\$0
	2027	2028	2029	2030	2031 - 2034	2035 - 2038
Period Totals:	\$415	\$6,000	\$6,000	\$6,500	\$0	\$0
<b>Total FFY 2027-2038 Cost</b>	<b>\$18,915</b>					

**PennDOT Project Id:** 103890

**Project Administrator:** PennDOT

**Title:** T-658 (Warrior Rn Blvd) ov Warrior Rn

**Improvement Type:** Bridge Replacement

**State Route:** 0

**Municipality:** Lewis (TWP)

**Air Quality Status:** AQ Conformity Does Not Apply

**Actual Construction Bid Date:**

**Estimated Construction Bid Date:** 1/1/2032

**Location:** T-658 (Warrior Run Boulevard) over Warrior Run in Lewis Twp, Northumberland County

**Project Description:** Bridge Replacement on Warrior Run Boulevard (T-658) over Warrior Run in Lewis Township, Northumberland County

Project Costs(In Thousands)						
Fund	2027	2028	2029	2030	2031 - 2034	2035 - 2038
Federal:	\$160	\$220	\$320	\$840	\$640	\$0
State:	\$30	\$41	\$61	\$158	\$120	\$0
Local/Other:	\$10	\$14	\$21	\$53	\$40	\$0
	2027	2028	2029	2030	2031 - 2034	2035 - 2038
Period Totals:	\$200	\$275	\$402	\$1,051	\$800	\$0
<b>Total FFY 2027-2038 Cost</b>	<b>\$2,728</b>					

PennDOT Project Id: 103917

Project Administrator: PennDOT

Title: T-696 over Plum Creek

Improvement Type: Bridge Replacement

State Route: 0

Municipality: Rockefeller (TWP)

Air Quality Status: AQ Conformity Does Not Apply

Actual Construction Bid Date:

Estimated Construction Bid Date: 1/16/2027

Location: T-696 over Plum Creek  
Rockefeller Township

Project Description: Local Bridge replacement or rehabilitation on Twin Hill Road (T-696) over Plum Creek in Rockefeller Township, Northumberland County.

Project Costs(In Thousands)						
Fund	2027	2028	2029	2030	2031 - 2034	2035 - 2038
Federal:	\$1076	\$124	\$0	\$0	\$0	\$0
State:	\$202	\$23	\$0	\$0	\$0	\$0
Local/Other:	\$67	\$8	\$0	\$0	\$0	\$0
	<b>2027</b>	<b>2028</b>	<b>2029</b>	<b>2030</b>	<b>2031 - 2034</b>	<b>2035 - 2038</b>
Period Totals:	\$1,345	\$155	\$0	\$0	\$0	\$0
<b>Total FFY 2027-2038 Cost</b>	<b>\$1,500</b>					

PennDOT Project Id: 103928

Project Administrator: PennDOT

Title: 8th St over Shamokin Crk

Improvement Type: Bridge Rehabilitation

State Route: 0

Municipality: Shamokin (CITY)

Air Quality Status: AQ Conformity Does Not Apply

Actual Construction Bid Date:

Estimated Construction Bid Date: 8/13/2026

Location: 8th St over Shamokin Creek  
City of Shamokin

Project Description: Local bridge rehabilitation on 8th St over Shamokin Creek in the City of Shamokin, Northumberland County

Project Costs(In Thousands)						
Fund	2027	2028	2029	2030	2031 - 2034	2035 - 2038
Federal:	\$200	\$0	\$0	\$0	\$0	\$0
State:	\$38	\$0	\$0	\$0	\$0	\$0
Local/Other:	\$13	\$0	\$0	\$0	\$0	\$0
	<b>2027</b>	<b>2028</b>	<b>2029</b>	<b>2030</b>	<b>2031 - 2034</b>	<b>2035 - 2038</b>
Period Totals:	\$251	\$0	\$0	\$0	\$0	\$0
<b>Total FFY 2027-2038 Cost</b>	<b>\$251</b>					

PennDOT Project Id: 108431

Project Administrator: PennDOT

Title: Miles Rd to Hollow Rd (SR 4015)

Improvement Type: Surface Treatment Micro-surfacing

State Route: 61

Municipality: Shamokin (TWP)

Air Quality Status: AQ Conformity Does Not Apply

Actual Construction Bid Date:

Estimated Construction Bid Date: 1/1/2029

Location: Miles Rd to Hollow Rd (SR 4015)  
Shamokin Twp

Project Description: Microsurfacing on SR 61 from Miles Road to Hollow Road (SR 4015) in Shamokin Township, Northumberland County.

Project Costs(In Thousands)						
Fund	2027	2028	2029	2030	2031 - 2034	2035 - 2038
Federal:	\$0	\$480	\$200	\$0	\$0	\$0
State:	\$0	\$15	\$0	\$0	\$0	\$0
Local/Other:	\$0	\$0	\$0	\$0	\$0	\$0
	<b>2027</b>	<b>2028</b>	<b>2029</b>	<b>2030</b>	<b>2031 - 2034</b>	<b>2035 - 2038</b>
Period Totals:	\$0	\$495	\$200	\$0	\$0	\$0
<b>Total FFY 2027-2038 Cost</b>	<b>\$695</b>					

PennDOT Project Id: 109577

Project Administrator: PennDOT

Title: I-80 over SR 254 & Limestone Run

Improvement Type: Bridge Rehabilitation

State Route: 80

Municipality: Turbot (TWP)

Air Quality Status: AQ Conformity Does Not Apply

Actual Construction Bid Date:

Estimated Construction Bid Date: 9/17/2026

Location: Four Bridges on Interstate 80 with two in Liberty (Twp) Montour County and two in Turbot (Twp) Northumberland County.

Project Description: Bridge Rehabilitation, Bridge Piers Rehabilitation, on four Bridges on Interstate 80 with two in Liberty Township Montour County and two in Turbot Township Northumberland County.

Project Costs(In Thousands)						
Fund	2027	2028	2029	2030	2031 - 2034	2035 - 2038
Federal:	\$1869	\$171	\$0	\$0	\$0	\$0
State:	\$0	\$0	\$0	\$0	\$0	\$0
Local/Other:	\$0	\$0	\$0	\$0	\$0	\$0
	<b>2027</b>	<b>2028</b>	<b>2029</b>	<b>2030</b>	<b>2031 - 2034</b>	<b>2035 - 2038</b>
Period Totals:	\$1,869	\$171	\$0	\$0	\$0	\$0
<b>Total FFY 2027-2038 Cost</b>	<b>\$2,040</b>					

PennDOT Project Id: 110224

Project Administrator: PennDOT

Title: 5th St to Dark Run

Improvement Type: Resurface

State Route: 61

Municipality: Kulpmont (BORO)

Air Quality Status: AQ Conformity Does Not Apply

Actual Construction Bid Date:

Estimated Construction Bid Date: 7/2/2026

Location: Fifth St to Dark Run  
Kulpmont Boro & Coal Twp

Project Description: Mill and resurface State Route 61 from Fifth Street to Dark Run in Kulpmont Borough and Coal Township, Northumberland County.

Project Costs(In Thousands)						
Fund	2027	2028	2029	2030	2031 - 2034	2035 - 2038
Federal:	\$775	\$0	\$0	\$0	\$0	\$0
State:	\$0	\$0	\$0	\$0	\$0	\$0
Local/Other:	\$0	\$0	\$0	\$0	\$0	\$0
	<b>2027</b>	<b>2028</b>	<b>2029</b>	<b>2030</b>	<b>2031 - 2034</b>	<b>2035 - 2038</b>
Period Totals:	\$775	\$0	\$0	\$0	\$0	\$0
<b>Total FFY 2027-2038 Cost</b>	<b>\$775</b>					

PennDOT Project Id: 113178

Project Administrator: PennDOT

Title: T-364 (Grange Hall Rd) ov Muddy Rn

Improvement Type: Bridge Replacement

State Route: 0

Municipality: Turbot (TWP)

Air Quality Status: AQ Conformity Does Not Apply

Actual Construction Bid Date:

Estimated Construction Bid Date: 1/1/2028

Location: Grange Hall Road (T-364) over Muddy Run in Turbot Township, Northumberland County

Project Description: Bridge Improvement on Grange Hall Road (T-364) over Muddy Run in Turbot Township, Northumberland County

Project Costs(In Thousands)						
Fund	2027	2028	2029	2030	2031 - 2034	2035 - 2038
Federal:	\$0	\$0	\$0	\$0	\$0	\$0
State:	\$578	\$0	\$0	\$0	\$0	\$0
Local/Other:	\$144	\$0	\$0	\$0	\$0	\$0
	<b>2027</b>	<b>2028</b>	<b>2029</b>	<b>2030</b>	<b>2031 - 2034</b>	<b>2035 - 2038</b>
Period Totals:	\$722	\$0	\$0	\$0	\$0	\$0
<b>Total FFY 2027-2038 Cost</b>	<b>\$722</b>					

PennDOT Project Id: 114134

Project Administrator: PennDOT

Title: SR 1016 over Muddy Run

Improvement Type: Bridge Replacement

State Route: 1016

Municipality: Turbot (TWP)

Air Quality Status: AQ Conformity Does Not Apply

Actual Construction Bid Date: 12/11/2025

Estimated Construction Bid Date: 12/11/2025

Location: SR 1016 over Muddy Run, in Turbot Township, Northumberland County.

Project Description: Bridge Replacement on Paradise Road (SR 1016) over Muddy Run, in Turbot Township, Northumberland County.

Project Costs(In Thousands)						
Fund	2027	2028	2029	2030	2031 - 2034	2035 - 2038
Federal:	\$0	\$0	\$0	\$0	\$0	\$0
State:	\$255	\$0	\$0	\$0	\$0	\$0
Local/Other:	\$0	\$0	\$0	\$0	\$0	\$0
	2027	2028	2029	2030	2031 - 2034	2035 - 2038
Period Totals:	\$255	\$0	\$0	\$0	\$0	\$0
Total FFY 2027-2038 Cost	\$255					

PennDOT Project Id: 114142

Project Administrator: PennDOT

Title: SR 3003 over Mouse Creek

Improvement Type: Bridge Replacement

State Route: 3003

Municipality: Jordan (TWP)

Air Quality Status: AQ Conformity Does Not Apply

Actual Construction Bid Date:

Estimated Construction Bid Date: 9/16/2027

Location: SR 3003 over Mouse Creek in Jordan Township Northumberland County

Project Description: Bridge Replacement on Hooflander Road (SR 3003) over Mouse Creek, in Jordan Township, Northumberland County

Project Costs(In Thousands)						
Fund	2027	2028	2029	2030	2031 - 2034	2035 - 2038
Federal:	\$0	\$0	\$0	\$0	\$0	\$0
State:	\$180	\$500	\$0	\$0	\$0	\$0
Local/Other:	\$0	\$0	\$0	\$0	\$0	\$0
	2027	2028	2029	2030	2031 - 2034	2035 - 2038
Period Totals:	\$180	\$500	\$0	\$0	\$0	\$0
Total FFY 2027-2038 Cost	\$680					

PennDOT Project Id: 114158

Project Administrator: PennDOT

Title: SR 4012 over UNT to Shamokin Creek

Improvement Type: Bridge Replacement

State Route: 4012

Municipality: Upper Augusta (TWP)

Air Quality Status: AQ Conformity Does Not Apply

Actual Construction Bid Date:

Estimated Construction Bid Date: 9/14/2028

Location: SR 4012 over Deicks Run in Upper Augusta Township, Northumberland County

Project Description: Bridge Replacement on Snyderstown Road (SR 4012) over Deicks Run, in Upper Augusta Township, Northumberland County

Project Costs(In Thousands)						
Fund	2027	2028	2029	2030	2031 - 2034	2035 - 2038
Federal:	\$0	\$0	\$0	\$0	\$0	\$0
State:	\$50	\$185	\$330	\$200	\$0	\$0
Local/Other:	\$0	\$0	\$0	\$0	\$0	\$0
	2027	2028	2029	2030	2031 - 2034	2035 - 2038
Period Totals:	\$50	\$185	\$330	\$200	\$0	\$0
Total FFY 2027-2038 Cost	\$765					

PennDOT Project Id: 114175

Project Administrator: PennDOT

Title: SR 4004 over Tributary of Susquehanna River

Improvement Type: Bridge Replacement

State Route: 4004

Municipality: Upper Augusta (TWP)

Air Quality Status: AQ Conformity Does Not Apply

Actual Construction Bid Date:

Estimated Construction Bid Date: 9/1/2029

Location: SR 4004 over Tributary of Susquehanna River in Upper Augusta Township, Northumberland County

Project Description: Bridge Replacement on Mile Post Road (SR 4004) over Tributary of Susquehanna River, in Upper Augusta Township, Northumberland County

Project Costs(In Thousands)						
Fund	2027	2028	2029	2030	2031 - 2034	2035 - 2038
Federal:	\$0	\$0	\$0	\$0	\$0	\$0
State:	\$200	\$75	\$185	\$290	\$240	\$0
Local/Other:	\$0	\$0	\$0	\$0	\$0	\$0
	<b>2027</b>	<b>2028</b>	<b>2029</b>	<b>2030</b>	<b>2031 - 2034</b>	<b>2035 - 2038</b>
Period Totals:	\$200	\$75	\$185	\$290	\$240	\$0
<b>Total FFY 2027-2038 Cost</b>	<b>\$990</b>					

PennDOT Project Id: 115507

Project Administrator: PennDOT

Title: Water St to SR 147

Improvement Type: Resurface

State Route: 45

Municipality: West Chillisquaque (TWP)

Air Quality Status: AQ Conformity Does Not Apply

Actual Construction Bid Date:

Estimated Construction Bid Date: 1/1/2029

Location: Water St to SR 147  
West Chillisquaque Twp

Project Description: Mill and resurface on State Route 45 from Water St to State Route 147, in West Chillisquaque Township, Northumberland County

Project Costs(In Thousands)						
Fund	2027	2028	2029	2030	2031 - 2034	2035 - 2038
Federal:	\$0	\$0	\$0	\$0	\$0	\$0
State:	\$50	\$200	\$479	\$1271	\$250	\$0
Local/Other:	\$0	\$0	\$0	\$0	\$0	\$0
	<b>2027</b>	<b>2028</b>	<b>2029</b>	<b>2030</b>	<b>2031 - 2034</b>	<b>2035 - 2038</b>
Period Totals:	\$50	\$200	\$479	\$1,271	\$250	\$0
<b>Total FFY 2027-2038 Cost</b>	<b>\$2,250</b>					

PennDOT Project Id: 115584

Project Administrator: PennDOT

Title: Church St to Shikellamy Ave

Improvement Type: Resurface

State Route: 405

Municipality: Sunbury (CITY)

Air Quality Status: AQ Conformity Does Not Apply

Actual Construction Bid Date: 1/29/2026

Estimated Construction Bid Date: 1/29/2026

Location: Church St to Shikellamy Ave  
Sunbury City and Upper Augusta (Twp)

Project Description: Mill and resurface on State Route 405 from Church St to Shikellamy Ave, and Bridge Preservation work on two bridges on State Route 405 over the North Branch of the Susquehanna River, in Sunbury City and Upper August Township, Northumberland County

Project Costs(In Thousands)						
Fund	2027	2028	2029	2030	2031 - 2034	2035 - 2038
Federal:	\$1310	\$825	\$0	\$0	\$0	\$0
State:	\$0	\$0	\$0	\$0	\$0	\$0
Local/Other:	\$0	\$0	\$0	\$0	\$0	\$0
	<b>2027</b>	<b>2028</b>	<b>2029</b>	<b>2030</b>	<b>2031 - 2034</b>	<b>2035 - 2038</b>
Period Totals:	\$1,310	\$825	\$0	\$0	\$0	\$0
<b>Total FFY 2027-2038 Cost</b>	<b>\$2,135</b>					

PennDOT Project Id: 116005

Project Administrator: PennDOT

Title: SR 61 to Ash St

Improvement Type: Resurface

State Route: 2026

Municipality: Coal (TWP)

Air Quality Status: AQ Conformity Does Not Apply

Actual Construction Bid Date:

Estimated Construction Bid Date: 7/2/2026

Location: SR 61 to Ash St  
Coal Twp

Project Description: Mill and resurface Hickory Rd (SR 2026) from State Route 61 to State Route 61 North Ramps, in Coal Township, and Sixth St. (SR 2026), from SR 61 to Ash St., in Kulpmont Borough, Northumberland County.

Project Costs(In Thousands)							
Fund	2027	2028	2029	2030	2031 - 2034	2035 - 2038	
Federal:	\$0	\$0	\$0	\$0	\$0	\$0	\$0
State:	\$250	\$0	\$0	\$0	\$0	\$0	\$0
Local/Other:	\$0	\$0	\$0	\$0	\$0	\$0	\$0
	<b>2027</b>	<b>2028</b>	<b>2029</b>	<b>2030</b>	<b>2031 - 2034</b>	<b>2035 - 2038</b>	
Period Totals:	\$250	\$0	\$0	\$0	\$0	\$0	\$0
<b>Total FFY 2027-2038 Cost</b>	<b>\$250</b>						

PennDOT Project Id: 117540

Project Administrator: PennDOT

Title: SR 1011 over Branch of Warrior Run

Improvement Type: Bridge Replacement

State Route: 1011

Municipality: Lewis (TWP)

Air Quality Status: AQ Conformity Does Not Apply

Actual Construction Bid Date:

Estimated Construction Bid Date: 1/1/2033

Location: SR 1011 over Branch of Warrior Run, Lewis (Twp), Northumberland County

Project Description: Bridge Replacement on Reynolds Hill Road (SR 1011) over Branch of Warrior Run, Lewis Township, Northumberland County

Project Costs(In Thousands)							
Fund	2027	2028	2029	2030	2031 - 2034	2035 - 2038	
Federal:	\$0	\$0	\$0	\$0	\$0	\$0	\$0
State:	\$0	\$0	\$0	\$110	\$865	\$0	\$0
Local/Other:	\$0	\$0	\$0	\$0	\$0	\$0	\$0
	<b>2027</b>	<b>2028</b>	<b>2029</b>	<b>2030</b>	<b>2031 - 2034</b>	<b>2035 - 2038</b>	
Period Totals:	\$0	\$0	\$0	\$110	\$865	\$0	\$0
<b>Total FFY 2027-2038 Cost</b>	<b>\$975</b>						

PennDOT Project Id: 117608

Project Administrator: PennDOT

Title: SR 3018 over Mahantango Creek

Improvement Type: Bridge Rehabilitation

State Route: 3018

Municipality: Jordan (TWP)

Air Quality Status: AQ Conformity Does Not Apply

Actual Construction Bid Date: 12/4/2025

Estimated Construction Bid Date: 12/4/2025

Location: SR 3018 over Mahantango Creek, in Jordan (Twp) Northumberland County

Project Description: Bridge Rehabilitation on Klingerstown Road (SR 3018) over Mahantango Creek, in Jordan Township, Northumberland County

Project Costs(In Thousands)							
Fund	2027	2028	2029	2030	2031 - 2034	2035 - 2038	
Federal:	\$1162	\$0	\$0	\$0	\$0	\$0	\$0
State:	\$0	\$0	\$0	\$0	\$0	\$0	\$0
Local/Other:	\$0	\$0	\$0	\$0	\$0	\$0	\$0
	<b>2027</b>	<b>2028</b>	<b>2029</b>	<b>2030</b>	<b>2031 - 2034</b>	<b>2035 - 2038</b>	
Period Totals:	\$1,162	\$0	\$0	\$0	\$0	\$0	\$0
<b>Total FFY 2027-2038 Cost</b>	<b>\$1,162</b>						

PennDOT Project Id: 117615

Project Administrator: PennDOT

Title: SR 11 over W Branch Susquehanna River

Improvement Type: Bridge Rehabilitation

State Route: 11

Municipality: Point (TWP)

Air Quality Status: AQ Conformity Does Not Apply

Actual Construction Bid Date:

Estimated Construction Bid Date: 1/14/2027

Location: SR 11 over W Branch Susquehanna River, in Point (Twp) and Northumberland (Boro) Northumberland County

Project Description: Substructure Repairs and Epoxy Overlay on State Route 11 over the West Branch of the Susquehanna River, in Point Township and Northumberland Borough Northumberland County

Project Costs(In Thousands)						
Fund	2027	2028	2029	2030	2031 - 2034	2035 - 2038
Federal:	\$1000	\$4234	\$800	\$0	\$0	\$0
State:	\$0	\$0	\$0	\$0	\$0	\$0
Local/Other:	\$0	\$0	\$0	\$0	\$0	\$0
Period Totals:	\$1,000	\$4,234	\$800	\$0	\$0	\$0
<b>Total FFY 2027-2038 Cost</b>	<b>\$6,034</b>					

PennDOT Project Id: 117764

Project Administrator: PennDOT

Title: Lycoming County to SR 54 WB

Improvement Type: Surface Treatment

State Route: 180

Municipality: Delaware (TWP)

Air Quality Status: AQ Conformity Does Not Apply

Actual Construction Bid Date:

Estimated Construction Bid Date: 1/1/2029

Location: I-180 West from Lycoming County to SR 54, in Delaware Township, Northumberland County

Project Description: Microsurface Interstate 180 West from Lycoming County to State Route 54, in Delaware Township, Northumberland County

Project Costs(In Thousands)						
Fund	2027	2028	2029	2030	2031 - 2034	2035 - 2038
Federal:	\$0	\$0	\$400	\$600	\$0	\$0
State:	\$0	\$0	\$15	\$0	\$0	\$0
Local/Other:	\$0	\$0	\$0	\$0	\$0	\$0
Period Totals:	\$0	\$0	\$415	\$600	\$0	\$0
<b>Total FFY 2027-2038 Cost</b>	<b>\$1,015</b>					

PennDOT Project Id: 117772

Project Administrator: PennDOT

Title: Lycoming County to SR 54 EB

Improvement Type: Surface Treatment

State Route: 180

Municipality: Delaware (TWP)

Air Quality Status: AQ Conformity Does Not Apply

Actual Construction Bid Date:

Estimated Construction Bid Date:

Location: I-180 East from Lycoming County to SR 54, in Delaware Township, Northumberland County

Project Description: Microsurface Interstate 180 East from Lycoming County to State Route 54, in Delaware Township, Northumberland County

Project Costs(In Thousands)						
Fund	2027	2028	2029	2030	2031 - 2034	2035 - 2038
Federal:	\$0	\$0	\$500	\$500	\$0	\$0
State:	\$0	\$0	\$15	\$0	\$0	\$0
Local/Other:	\$0	\$0	\$0	\$0	\$0	\$0
Period Totals:	\$0	\$0	\$515	\$500	\$0	\$0
<b>Total FFY 2027-2038 Cost</b>	<b>\$1,015</b>					

PennDOT Project Id: 118290

Project Administrator: PennDOT

Title: Lycoming Co Line to River Rd

Improvement Type: Resurface

State Route: 54

Municipality: Delaware (TWP)

Air Quality Status: AQ Conformity Does Not Apply

Actual Construction Bid Date: 12/12/2024

Estimated Construction Bid Date: 12/12/2024

Location: Lycoming Co Line to River Rd  
Delaware Twp

Project Description: Mill and resurface on SR 54 from the Lycoming County Line to River Rd, in Delaware Township, Northumberland County

Project Costs(In Thousands)						
Fund	2027	2028	2029	2030	2031 - 2034	2035 - 2038
Federal:	\$0	\$0	\$0	\$0	\$0	\$0
State:	\$100	\$0	\$0	\$0	\$0	\$0
Local/Other:	\$0	\$0	\$0	\$0	\$0	\$0
	<b>2027</b>	<b>2028</b>	<b>2029</b>	<b>2030</b>	<b>2031 - 2034</b>	<b>2035 - 2038</b>
Period Totals:	\$100	\$0	\$0	\$0	\$0	\$0
<b>Total FFY 2027-2038 Cost</b>	<b>\$100</b>					

PennDOT Project Id: 119249

Project Administrator: PennDOT

Title: Columbia Co to 5th St

Improvement Type: Surface Treatment Micro-surfacing

State Route: 61

Municipality: Mount Carmel (TWP)

Air Quality Status: AQ Conformity Does Not Apply

Actual Construction Bid Date:

Estimated Construction Bid Date: 1/1/2028

Location: Columbia Co to 5th St  
Mt Carmel Twp & Kulpmont Boro

Project Description: Microsurface on State Route 61 from the Columbia County line to 5th St in Mount Carmel Township and Kulpmont Borough, Northumberland County

Project Costs(In Thousands)						
Fund	2027	2028	2029	2030	2031 - 2034	2035 - 2038
Federal:	\$0	\$1020	\$430	\$0	\$0	\$0
State:	\$0	\$15	\$0	\$0	\$0	\$0
Local/Other:	\$0	\$0	\$0	\$0	\$0	\$0
	<b>2027</b>	<b>2028</b>	<b>2029</b>	<b>2030</b>	<b>2031 - 2034</b>	<b>2035 - 2038</b>
Period Totals:	\$0	\$1,035	\$430	\$0	\$0	\$0
<b>Total FFY 2027-2038 Cost</b>	<b>\$1,465</b>					

PennDOT Project Id: 120917

Project Administrator: PennDOT

Title: Bridge Road over Chillisquaque Creek

Improvement Type: Bridge Rehabilitation

State Route: 0

Municipality: East Chillisquaque T (TWP)

Air Quality Status: AQ Conformity Does Not Apply

Actual Construction Bid Date:

Estimated Construction Bid Date: 9/1/2031

Location: Bridge Road over Chillisquaque Creek, in East Chillisquaque Twp, Northumberland County

Project Description: Local Bridge Rehabilitation on Bridge Road over Chillisquaque Creek, in East Chillisquaque Twp, Northumberland County

Project Costs(In Thousands)						
Fund	2027	2028	2029	2030	2031 - 2034	2035 - 2038
Federal:	\$0	\$0	\$400	\$0	\$1680	\$0
State:	\$0	\$0	\$75	\$0	\$316	\$0
Local/Other:	\$0	\$0	\$25	\$0	\$106	\$0
	<b>2027</b>	<b>2028</b>	<b>2029</b>	<b>2030</b>	<b>2031 - 2034</b>	<b>2035 - 2038</b>
Period Totals:	\$0	\$0	\$500	\$0	\$2,102	\$0
<b>Total FFY 2027-2038 Cost</b>	<b>\$2,602</b>					

PennDOT Project Id: 120918

Project Administrator: PennDOT

Title: SR 2010 over Shamokin Creek

Improvement Type: Bridge Rehabilitation

State Route: 2010

Municipality: Shamokin (TWP)

Air Quality Status: AQ Conformity Does Not Apply

Actual Construction Bid Date:

Estimated Construction Bid Date: 9/1/2035

Location: SR 2010 over Shamokin Creek, in Ralpho and Shamokin Twps, Northumberland County

Project Description: Bridge Rehabilitation on Shamrock Road (State Route 2010) over Shamokin Creek, in Ralpho and Shamokin Townships, Northumberland County

Project Costs(In Thousands)						
Fund	2027	2028	2029	2030	2031 - 2034	2035 - 2038
Federal:	\$0	\$250	\$350	\$350	\$2350	\$0
State:	\$0	\$0	\$0	\$0	\$0	\$0
Local/Other:	\$0	\$0	\$0	\$0	\$0	\$0
	<b>2027</b>	<b>2028</b>	<b>2029</b>	<b>2030</b>	<b>2031 - 2034</b>	<b>2035 - 2038</b>
Period Totals:	\$0	\$250	\$350	\$350	\$2,350	\$0
<b>Total FFY 2027-2038 Cost</b>	<b>\$3,300</b>					

PennDOT Project Id: 121022

Project Administrator: PennDOT

Title: West of Shamokin Creek

Improvement Type: Drainage Improvement

State Route: 2013

Municipality: Shamokin (TWP)

Air Quality Status: AQ Conformity Does Not Apply

Actual Construction Bid Date:

Estimated Construction Bid Date:

Location: SR 2013 (Badmans Hill Rd)  
Shamokin Twp

Project Description: Pipe replacement on SR 2013 (Badmans Hill Rd) in Shamokin Twp, Northumberland Co

Project Costs(In Thousands)						
Fund	2027	2028	2029	2030	2031 - 2034	2035 - 2038
Federal:	\$0	\$0	\$0	\$0	\$0	\$0
State:	\$100	\$0	\$0	\$0	\$0	\$0
Local/Other:	\$0	\$0	\$0	\$0	\$0	\$0
	<b>2027</b>	<b>2028</b>	<b>2029</b>	<b>2030</b>	<b>2031 - 2034</b>	<b>2035 - 2038</b>
Period Totals:	\$100	\$0	\$0	\$0	\$0	\$0
<b>Total FFY 2027-2038 Cost</b>	<b>\$100</b>					

PennDOT Project Id: 121660

Project Administrator: PennDOT

Title: Hamilton Underpass

Improvement Type: Resurface

State Route: 61

Municipality: Upper Augusta (TWP)

Air Quality Status: AQ Conformity Does Not Apply

Actual Construction Bid Date:

Estimated Construction Bid Date:

Location: SR 61 at the Hamilton underpass, in Upper Augusta (Twp), Northumberland County

Project Description: Drainage repairs and Resurfacing on State Route 61 at the Hamilton underpass, in Upper Augusta Township, Northumberland County.

Project Costs(In Thousands)						
Fund	2027	2028	2029	2030	2031 - 2034	2035 - 2038
Federal:	\$0	\$0	\$0	\$0	\$0	\$0
State:	\$114	\$0	\$0	\$0	\$0	\$0
Local/Other:	\$0	\$0	\$0	\$0	\$0	\$0
	<b>2027</b>	<b>2028</b>	<b>2029</b>	<b>2030</b>	<b>2031 - 2034</b>	<b>2035 - 2038</b>
Period Totals:	\$114	\$0	\$0	\$0	\$0	\$0
<b>Total FFY 2027-2038 Cost</b>	<b>\$114</b>					

PennDOT Project Id: 122584

Project Administrator: PennDOT

Title: Montandon SCM Sink Hole

Improvement Type: Drainage Improvement

State Route: 45

Municipality:

Air Quality Status: AQ Conformity Does Not Apply

Actual Construction Bid Date:

Estimated Construction Bid Date:

Location: SR 45 & SR 147 NW SCM  
West Chillisquaque Twp

Project Description: Stormwater control measure restoration at SR 45 & SR 147 NW SCM in West Chillisquaque Twp, Northumberland Co

Project Costs(In Thousands)						
Fund	2027	2028	2029	2030	2031 - 2034	2035 - 2038
Federal:	\$0	\$0	\$0	\$0	\$0	\$0
State:	\$150	\$0	\$0	\$0	\$0	\$0
Local/Other:	\$0	\$0	\$0	\$0	\$0	\$0
	<b>2027</b>	<b>2028</b>	<b>2029</b>	<b>2030</b>	<b>2031 - 2034</b>	<b>2035 - 2038</b>
Period Totals:	\$150	\$0	\$0	\$0	\$0	\$0
<b>Total FFY 2027-2038 Cost</b>	<b>\$150</b>					

PennDOT Project Id: 122700

Project Administrator: PennDOT

Title: SR 147 to SR 225

Improvement Type: Surface Treatment Micro-surfacing

State Route: 3012

Municipality: Jackson (TWP)

Air Quality Status: AQ Conformity Does Not Apply

Actual Construction Bid Date:

Estimated Construction Bid Date: 1/1/2028

Location: SR 147 to SR 225  
Lower Mahanoy & Jackson Twp

Project Description: Microsurface on State Route 3012 from State Route 147 to State Route 225 in Lower Mahanoy and Jackson Township, Northumberland County

Project Costs(In Thousands)						
Fund	2027	2028	2029	2030	2031 - 2034	2035 - 2038
Federal:	\$0	\$0	\$0	\$0	\$0	\$0
State:	\$0	\$16	\$0	\$0	\$0	\$0
Local/Other:	\$0	\$0	\$0	\$0	\$0	\$0
	<b>2027</b>	<b>2028</b>	<b>2029</b>	<b>2030</b>	<b>2031 - 2034</b>	<b>2035 - 2038</b>
Period Totals:	\$0	\$16	\$0	\$0	\$0	\$0
<b>Total FFY 2027-2038 Cost</b>	<b>\$16</b>					

PennDOT Project Id: 122704

Project Administrator: PennDOT

Title: SR 3012 to Gold St (SR 225)

Improvement Type: Surface Treatment Micro-surfacing

State Route: 3014

Municipality: Jackson (TWP)

Air Quality Status: AQ Conformity Does Not Apply

Actual Construction Bid Date:

Estimated Construction Bid Date: 7/1/2030

Location: SR 3012 to Gold St (SR 225)  
Jackson Twp

Project Description: Microsurface on State Route 3014 from State Route 3012 to State Route 225 in Jackson Township, Northumberland County

Project Costs(In Thousands)						
Fund	2027	2028	2029	2030	2031 - 2034	2035 - 2038
Federal:	\$0	\$0	\$0	\$0	\$0	\$0
State:	\$0	\$0	\$0	\$10	\$0	\$0
Local/Other:	\$0	\$0	\$0	\$0	\$0	\$0
	<b>2027</b>	<b>2028</b>	<b>2029</b>	<b>2030</b>	<b>2031 - 2034</b>	<b>2035 - 2038</b>
Period Totals:	\$0	\$0	\$0	\$10	\$0	\$0
<b>Total FFY 2027-2038 Cost</b>	<b>\$10</b>					

PennDOT Project Id: 122707

Project Administrator: PennDOT

Title: Reagan St (SR 4010) to Packer ST

Improvement Type: Surface Treatment Micro-surfacing

State Route: 4006

Municipality: Sunbury (CITY)

Air Quality Status: AQ Conformity Does Not Apply

Actual Construction Bid Date:

Estimated Construction Bid Date: 1/1/2028

Location: Reagan St (SR 4010) to Packer ST  
Sunbury Boro

Project Description: Microsurface on Catawissa Ave (SR 4006) from Reagan St (SR 4010) to Packer St in Sunbury Borough, Northumberland County

Project Costs(In Thousands)						
Fund	2027	2028	2029	2030	2031 - 2034	2035 - 2038
Federal:	\$0	\$0	\$0	\$0	\$0	\$0
State:	\$44	\$0	\$0	\$0	\$0	\$0
Local/Other:	\$0	\$0	\$0	\$0	\$0	\$0
	<b>2027</b>	<b>2028</b>	<b>2029</b>	<b>2030</b>	<b>2031 - 2034</b>	<b>2035 - 2038</b>
Period Totals:	\$44	\$0	\$0	\$0	\$0	\$0
<b>Total FFY 2027-2038 Cost</b>	<b>\$44</b>					

PennDOT Project Id: 122806

Project Administrator: PennDOT

Title: SR 147 / SR 61 Interchange

Improvement Type: Surface Treatment Micro-surfacing

State Route: 4021

Municipality: Sunbury (CITY)

Air Quality Status: AQ Conformity Does Not Apply

Actual Construction Bid Date:

Estimated Construction Bid Date:

Location: SR 147 / SR 61 Interchange  
Sunbury Boro

Project Description: Microsurface on Front St (SR 4021) at the State Route 61 and 147 Interchange in City of Sunbury, Northumberland County.

Project Costs(In Thousands)						
Fund	2027	2028	2029	2030	2031 - 2034	2035 - 2038
Federal:	\$0	\$0	\$0	\$0	\$0	\$0
State:	\$0	\$0	\$0	\$30	\$0	\$0
Local/Other:	\$0	\$0	\$0	\$0	\$0	\$0
	<b>2027</b>	<b>2028</b>	<b>2029</b>	<b>2030</b>	<b>2031 - 2034</b>	<b>2035 - 2038</b>
Period Totals:	\$0	\$0	\$0	\$30	\$0	\$0
<b>Total FFY 2027-2038 Cost</b>	<b>\$30</b>					

PennDOT Project Id: 122813

Project Administrator: PennDOT

Title: Vanhorn St (SR 4011) to SR890

Improvement Type: Surface Treatment Micro-surfacing

State Route: 4028

Municipality: Upper Augusta (TWP)

Air Quality Status: AQ Conformity Does Not Apply

Actual Construction Bid Date:

Estimated Construction Bid Date:

Location: Vanhorn St (SR 4011) to SR890  
Upper Augusta twp

Project Description: Microsurface on Grant St (SR 4028) from Vanhorn St (SR 4011) to State Route 890 in Upper Augusta Township, Northumberland County

Project Costs(In Thousands)						
Fund	2027	2028	2029	2030	2031 - 2034	2035 - 2038
Federal:	\$0	\$0	\$0	\$0	\$0	\$0
State:	\$0	\$0	\$0	\$30	\$0	\$0
Local/Other:	\$0	\$0	\$0	\$0	\$0	\$0
	<b>2027</b>	<b>2028</b>	<b>2029</b>	<b>2030</b>	<b>2031 - 2034</b>	<b>2035 - 2038</b>
Period Totals:	\$0	\$0	\$0	\$30	\$0	\$0
<b>Total FFY 2027-2038 Cost</b>	<b>\$30</b>					

**PennDOT Project Id:** 122857

**Project Administrator:** PennDOT

**Title:** Market St to Commerce St

**Improvement Type:** Surface Treatment Micro-surfacing

**State Route:** 125

**Municipality:** Shamokin (CITY)

**Air Quality Status:** AQ Conformity Does Not Apply

**Actual Construction Bid Date:**

**Estimated Construction Bid Date:**

**Location:** Market St to Commerce St  
Shamokin Boro

**Project Description:** Microsurface on SR 125 from Market St to Commerce St in Shamokin Boro, Northumberland

Project Costs(In Thousands)						
Fund	2027	2028	2029	2030	2031 - 2034	2035 - 2038
Federal:	\$0	\$0	\$0	\$0	\$0	\$0
State:	\$0	\$0	\$96	\$0	\$0	\$0
Local/Other:	\$0	\$0	\$0	\$0	\$0	\$0
<b>Period Totals:</b>	<b>\$0</b>	<b>\$0</b>	<b>\$96</b>	<b>\$0</b>	<b>\$0</b>	<b>\$0</b>
<b>Total FFY 2027-2038 Cost</b>	<b>\$96</b>					

**PennDOT Project Id:** 123336

**Project Administrator:** PennDOT

**Title:** SEDA-COG Lane Departure Safety Improvement

**Improvement Type:** Safety Improvement

**State Route:** 54

**Municipality:** Delaware (TWP)

**Air Quality Status:** AQ Conformity Does Not Apply

**Actual Construction Bid Date:**

**Estimated Construction Bid Date:** 1/1/2028

**Location:** Various Locations in Northumberland and Columbia

**Project Description:** The project is a systematic safety improvement to address lane departure crashes at multiple locations identified in the current District 3 Strategic Highway Safety Plan. This project will be consultant designed and will include mill and resurfacing due to the existing pavement conditions in order to apply High Friction Surface Treatments (HFST). In addition to the HFST this project may also include tree removal, the installation of rumble strips, guide rail, and enhanced signing.

Project Costs(In Thousands)						
Fund	2027	2028	2029	2030	2031 - 2034	2035 - 2038
Federal:	\$722	\$1391	\$1195	\$0	\$0	\$0
State:	\$0	\$0	\$0	\$0	\$0	\$0
Local/Other:	\$0	\$0	\$0	\$0	\$0	\$0
<b>Period Totals:</b>	<b>\$722</b>	<b>\$1,391</b>	<b>\$1,195</b>	<b>\$0</b>	<b>\$0</b>	<b>\$0</b>
<b>Total FFY 2027-2038 Cost</b>	<b>\$3,308</b>					

**PennDOT Project Id:** 123697

**Project Administrator:** PennDOT

**Title:** SR 1014 over W. B. Susquehanna River

**Improvement Type:** Bridge Rehabilitation

**State Route:** 1014

**Municipality:** Watsontown (BORO)

**Air Quality Status:** AQ Conformity Does Not Apply

**Actual Construction Bid Date:**

**Estimated Construction Bid Date:** 1/1/2031

**Location:** SR 1014 over W. B. Susquehanna River

**Project Description:** Bridge Rehabilitation on Brimmer Ave (SR 1014) over West Branch Susquehanna River, Watsontown Borough, Northumberland County

Project Costs(In Thousands)						
Fund	2027	2028	2029	2030	2031 - 2034	2035 - 2038
Federal:	\$0	\$250	\$575	\$1665	\$1500	\$0
State:	\$0	\$0	\$0	\$0	\$0	\$0
Local/Other:	\$0	\$0	\$0	\$0	\$0	\$0
<b>Period Totals:</b>	<b>\$0</b>	<b>\$250</b>	<b>\$575</b>	<b>\$1,665</b>	<b>\$1,500</b>	<b>\$0</b>
<b>Total FFY 2027-2038 Cost</b>	<b>\$3,990</b>					

Snyder

PennDOT Project Id: 6797

Project Administrator: PENNDOT

Title: SR 3016 over Aline Creek

Improvement Type: Bridge Replacement

State Route: 3016

Municipality: Perry (TWP)

Air Quality Status: AQ Conformity Does Not Apply

Actual Construction Bid Date:

Estimated Construction Bid Date: 9/14/2028

Location: SR 3016 over Aline Creek in Perry Township, Snyder County

Project Description: Bridge Replacement on Pine Swamp Road (SR 3016) over Aline Creek in Perry Township, Snyder County

Project Costs(In Thousands)						
Fund	2027	2028	2029	2030	2031 - 2034	2035 - 2038
Federal:	\$0	\$0	\$0	\$0	\$0	\$0
State:	\$125	\$130	\$345	\$200	\$0	\$0
Local/Other:	\$0	\$0	\$0	\$0	\$0	\$0
	2027	2028	2029	2030	2031 - 2034	2035 - 2038
Period Totals:	\$125	\$130	\$345	\$200	\$0	\$0
Total FFY 2027-2038 Cost	\$800					

PennDOT Project Id: 6860

Project Administrator: PENNDOT

Title: T-481 over Tuscarora Crk

Improvement Type: Bridge Replacement

State Route: 0

Municipality: Jackson (TWP)

Air Quality Status: AQ Conformity Does Not Apply

Actual Construction Bid Date:

Estimated Construction Bid Date: 1/1/2027

Location: T-481 over Tuscarora Creek,  
Jackson (Twp)

BMS# 54720604810004

Project Description: Local Bridge Replacement on Breon Road (T-481) over Tuscarora Creek, in Jackson Township, Snyder County

Project Costs(In Thousands)						
Fund	2027	2028	2029	2030	2031 - 2034	2035 - 2038
Federal:	\$680	\$0	\$0	\$0	\$0	\$0
State:	\$128	\$0	\$0	\$0	\$0	\$0
Local/Other:	\$43	\$0	\$0	\$0	\$0	\$0
	2027	2028	2029	2030	2031 - 2034	2035 - 2038
Period Totals:	\$851	\$0	\$0	\$0	\$0	\$0
Total FFY 2027-2038 Cost	\$851					

PennDOT Project Id: 6907

Project Administrator: PENNDOT

Title: SR 522 over Kern Run

Improvement Type: Bridge Replacement

State Route: 522

Municipality: Beavertown (BORO)

Air Quality Status: AQ Conformity Does Not Apply

Actual Construction Bid Date:

Estimated Construction Bid Date: 9/1/2028

Location: SR 522 over Tributary to Middle Creek,  
Beavertown (Boro),

BMS# 54052202101099

Project Description: Bridge Replacement on State Route 522 over Tributary to Middle Creek, in Beavertown Borough, Snyder County.

Project Costs(In Thousands)						
Fund	2027	2028	2029	2030	2031 - 2034	2035 - 2038
Federal:	\$0	\$0	\$1105	\$585	\$0	\$0
State:	\$340	\$65	\$0	\$0	\$0	\$0
Local/Other:	\$0	\$0	\$0	\$0	\$0	\$0
	2027	2028	2029	2030	2031 - 2034	2035 - 2038
Period Totals:	\$340	\$65	\$1,105	\$585	\$0	\$0
Total FFY 2027-2038 Cost	\$2,095					

**PennDOT Project Id:** 6909

**Project Administrator:** PENNDOT

**Title:** SR 522 ov Luphers Run

**Improvement Type:** Bridge Replacement

**State Route:** 522

**Municipality:** Beavertown (BORO)

**Air Quality Status:** AQ Conformity Does Not Apply

**Actual Construction Bid Date:**

**Estimated Construction Bid Date:** 9/1/2028

**Location:** SR 522 over Tributary to Middle Creek, Beavertown (Boro)

BMS# 54052202101099

**Project Description:** Bridge Replacement on State Route 522 over Tributary to Middle Creek, in Beavertown Borough, Snyder County

Project Costs(In Thousands)						
Fund	2027	2028	2029	2030	2031 - 2034	2035 - 2038
Federal:	\$0	\$0	\$1359	\$141	\$0	\$0
State:	\$344	\$61	\$80	\$0	\$0	\$0
Local/Other:	\$0	\$0	\$0	\$0	\$0	\$0
	<b>2027</b>	<b>2028</b>	<b>2029</b>	<b>2030</b>	<b>2031 - 2034</b>	<b>2035 - 2038</b>
<b>Period Totals:</b>	\$344	\$61	\$1,439	\$141	\$0	\$0
<b>Total FFY 2027-2038 Cost</b>	<b>\$1,985</b>					

**PennDOT Project Id:** 7588

**Project Administrator:** PENNDOT

**Title:** Cent. Susq. Val. Sty

**Improvement Type:** New Roadway

**State Route:** 0

**Municipality:**

**Air Quality Status:** AQ Conformity Does Not Apply

**Actual Construction Bid Date:** 9/17/2015

**Estimated Construction Bid Date:**

**Location:** From SR 11/15 and SR 522 interchange, Shamokin Dam Boro to SR 405 & SR 147 intersection, W. Chillisquaque Twp., Snyder, Union, and Northumberland Counties

**Project Description:** This project encompasses all the pre-construction and environmental monitoring activities for the Central Susquehanna Valley Transportation project which encompasses building a new highway from the United States Route 11/15 and United States Route 522 interchange in the Shamokin Dam Borough to approximately the State Route 405 and State Route 147 intersection in West Chillisquaque Township in Snyder, Union, and Northumberland Counties. There are no construction lettings associated with this MPMS project.

Project Costs(In Thousands)						
Fund	2027	2028	2029	2030	2031 - 2034	2035 - 2038
Federal:	\$0	\$0	\$0	\$0	\$0	\$0
State:	\$440	\$0	\$0	\$0	\$0	\$0
Local/Other:	\$0	\$0	\$0	\$0	\$0	\$0
	<b>2027</b>	<b>2028</b>	<b>2029</b>	<b>2030</b>	<b>2031 - 2034</b>	<b>2035 - 2038</b>
<b>Period Totals:</b>	\$440	\$0	\$0	\$0	\$0	\$0
<b>Total FFY 2027-2038 Cost</b>	<b>\$440</b>					

**PennDOT Project Id:** 76402

**Project Administrator:** PennDOT

**Title:** CSVT Structures South Sec

**Improvement Type:** New Bridge

**State Route:** 6015

**Municipality:** Monroe (TWP)

**Air Quality Status:** AQ Conformity Does Not Apply

**Actual Construction Bid Date:** 9/14/2023

**Estimated Construction Bid Date:** 9/14/2023

**Location:** US 15 to US 11/15

**Project Description:** New Bridge construction for the Central Susquehanna Valley Transportation project from the State Route 11 and 522 Interchange in the Shamokin Dam Borough to State Route 147 in Winfield and State Route 61 in the Shamokin Dam Borough in Monroe Township and Shamokin Dam Borough in Snyder County.

Project Costs(In Thousands)						
Fund	2027	2028	2029	2030	2031 - 2034	2035 - 2038
Federal:	\$0	\$0	\$0	\$0	\$0	\$0
State:	\$10000	\$8100	\$0	\$0	\$0	\$0
Local/Other:	\$0	\$0	\$0	\$0	\$0	\$0
	<b>2027</b>	<b>2028</b>	<b>2029</b>	<b>2030</b>	<b>2031 - 2034</b>	<b>2035 - 2038</b>
<b>Period Totals:</b>	\$10,000	\$8,100	\$0	\$0	\$0	\$0
<b>Total FFY 2027-2038 Cost</b>	<b>\$18,100</b>					

**PennDOT Project Id:** 76403

**Project Administrator:** PennDOT

**Title:** CSVT Paving South Section

**Improvement Type:** New Roadway

**State Route:** 6015

**Municipality:** Monroe (TWP)

**Air Quality Status:** AQ Conformity Does Not Apply

**Actual Construction Bid Date:** 9/25/2025

**Estimated Construction Bid Date:** 9/25/2025

**Location:** New Roadway from SR 11/15 & SR 522 Interchange in the Shamokin Dam Borough to SR 15 near Winfield in Monroe Twp & Shamokin Dam Boro.

**Project Description:** Pavement construction for the Central Susquehanna Valley Transportation project from the State Route 11 and 522 Interchange in the Shamokin Dam Borough to State Route 15 and 147 interchange in Winfield and to State Route 61 in the Shamokin Dam Borough in Monroe Township and Shamokin Dam Borough in Snyder County.

Project Costs(In Thousands)						
Fund	2027	2028	2029	2030	2031 - 2034	2035 - 2038
<b>Federal:</b>	\$0	\$0	\$0	\$0	\$0	\$0
<b>State:</b>	\$17000	\$18000	\$25000	\$25000	\$93200	\$0
<b>Local/Other:</b>	\$0	\$0	\$0	\$0	\$0	\$0
	<b>2027</b>	<b>2028</b>	<b>2029</b>	<b>2030</b>	<b>2031 - 2034</b>	<b>2035 - 2038</b>
<b>Period Totals:</b>	\$17,000	\$18,000	\$25,000	\$25,000	\$93,200	\$0
<b>Total FFY 2027-2038 Cost</b>	<b>\$178,200</b>					

**PennDOT Project Id:** 97589

**Project Administrator:** PennDOT

**Title:** SR 4006 over Middle Creek

**Improvement Type:** Bridge Replacement

**State Route:** 4006

**Municipality:** Spring (TWP)

**Air Quality Status:** AQ Conformity Does Not Apply

**Actual Construction Bid Date:**

**Estimated Construction Bid Date:** 9/1/2030

**Location:** State Route 4006 over Middle Creek, Spring (Twp)

BMS# 54400600802845

**Project Description:** Bridge Replacement on Stull Rd (SR 4006) over Middle Creek in Spring Township, Snyder County

Project Costs(In Thousands)						
Fund	2027	2028	2029	2030	2031 - 2034	2035 - 2038
<b>Federal:</b>	\$0	\$0	\$220	\$195	\$3130	\$0
<b>State:</b>	\$0	\$0	\$0	\$0	\$0	\$0
<b>Local/Other:</b>	\$0	\$0	\$0	\$0	\$0	\$0
	<b>2027</b>	<b>2028</b>	<b>2029</b>	<b>2030</b>	<b>2031 - 2034</b>	<b>2035 - 2038</b>
<b>Period Totals:</b>	\$0	\$0	\$220	\$195	\$3,130	\$0
<b>Total FFY 2027-2038 Cost</b>	<b>\$3,545</b>					

**PennDOT Project Id:** 98548

**Project Administrator:** PennDOT

**Title:** SR 1011 over Tb Penn's Crk

**Improvement Type:** Bridge Replacement

**State Route:** 1011

**Municipality:** Penn (TWP)

**Air Quality Status:** AQ Conformity Does Not Apply

**Actual Construction Bid Date:** 1/15/2026

**Estimated Construction Bid Date:** 1/15/2026

**Location:** SR 1011 over Tributary to Penn's Creek, Penn (Twp)

BMS# 54101100800231

**Project Description:** Bridge Replacement on Salem Rd (SR 1011) over Tributary to Penn's Creek, in Penn Township, Snyder County.

Project Costs(In Thousands)						
Fund	2027	2028	2029	2030	2031 - 2034	2035 - 2038
<b>Federal:</b>	\$0	\$0	\$0	\$0	\$0	\$0
<b>State:</b>	\$80	\$0	\$0	\$0	\$0	\$0
<b>Local/Other:</b>	\$0	\$0	\$0	\$0	\$0	\$0
	<b>2027</b>	<b>2028</b>	<b>2029</b>	<b>2030</b>	<b>2031 - 2034</b>	<b>2035 - 2038</b>
<b>Period Totals:</b>	\$80	\$0	\$0	\$0	\$0	\$0
<b>Total FFY 2027-2038 Cost</b>	<b>\$80</b>					

**PennDOT Project Id:** 98885

**Project Administrator:** PennDOT

**Title:** SR 204 to SR 11

**Improvement Type:** Resurface

**State Route:** 1014

**Municipality:** Monroe (TWP)

**Air Quality Status:** AQ Conformity Does Not Apply

**Actual Construction Bid Date:** 9/25/2025

**Estimated Construction Bid Date:** 9/25/2025

**Location:** SR 1014 from SR 204 to SR 11,  
Monroe Township

**Project Description:** Resurface Mill Rd (SR 1014) from State Route 204 to State Route 11, in Monroe and Penn Townships, Snyder County

Project Costs(In Thousands)						
Fund	2027	2028	2029	2030	2031 - 2034	2035 - 2038
Federal:	\$200	\$0	\$0	\$0	\$0	\$0
State:	\$0	\$0	\$0	\$0	\$0	\$0
Local/Other:	\$0	\$0	\$0	\$0	\$0	\$0
<b>Period Totals:</b>	<b>2027</b>	<b>2028</b>	<b>2029</b>	<b>2030</b>	<b>2031 - 2034</b>	<b>2035 - 2038</b>
	\$200	\$0	\$0	\$0	\$0	\$0
<b>Total FFY 2027-2038 Cost</b>	<b>\$200</b>					

**PennDOT Project Id:** 99143

**Project Administrator:** PennDOT

**Title:** SR 522 over Tb Middle Crk

**Improvement Type:** Bridge Rehabilitation

**State Route:** 522

**Municipality:** Franklin (TWP)

**Air Quality Status:** AQ Conformity Does Not Apply

**Actual Construction Bid Date:**

**Estimated Construction Bid Date:** 9/1/2032

**Location:** SR 522 over Tributary to Middle Creek,  
Franklin (Twp)

BMS# 54052204101756

**Project Description:** Bridge improvement work on State Route 522 over Tributary to Middle Creek, in Franklin Township, Snyder County.

Project Costs(In Thousands)						
Fund	2027	2028	2029	2030	2031 - 2034	2035 - 2038
Federal:	\$0	\$0	\$0	\$350	\$2965	\$0
State:	\$0	\$0	\$0	\$0	\$0	\$0
Local/Other:	\$0	\$0	\$0	\$0	\$0	\$0
<b>Period Totals:</b>	<b>2027</b>	<b>2028</b>	<b>2029</b>	<b>2030</b>	<b>2031 - 2034</b>	<b>2035 - 2038</b>
	\$0	\$0	\$0	\$350	\$2,965	\$0
<b>Total FFY 2027-2038 Cost</b>	<b>\$3,315</b>					

**PennDOT Project Id:** 102811

**Project Administrator:** PennDOT

**Title:** CSVT ITS Phase 1

**Improvement Type:** Variable Message Signs

**State Route:** 15

**Municipality:** Monroe (TWP)

**Air Quality Status:** AQ Conformity Does Not Apply

**Actual Construction Bid Date:**

**Estimated Construction Bid Date:** 7/16/2026

**Location:** US 15 and New Roadway (CSVT) in Various Municipalities in Northumberland, Snyder, & Union Counties.

**Project Description:** Installation of ITS devices within, on State Routes 15, 147, and New Roadway (CSVT) in various municipalities in Northumberland, Snyder and Union Counties.

Project Costs(In Thousands)						
Fund	2027	2028	2029	2030	2031 - 2034	2035 - 2038
Federal:	\$0	\$0	\$0	\$0	\$0	\$0
State:	\$6500	\$0	\$0	\$0	\$0	\$0
Local/Other:	\$0	\$0	\$0	\$0	\$0	\$0
<b>Period Totals:</b>	<b>2027</b>	<b>2028</b>	<b>2029</b>	<b>2030</b>	<b>2031 - 2034</b>	<b>2035 - 2038</b>
	\$6,500	\$0	\$0	\$0	\$0	\$0
<b>Total FFY 2027-2038 Cost</b>	<b>\$6,500</b>					

PennDOT Project Id: 106752

Project Administrator: PennDOT

Title: SR 2004 over Tributary to Mahantango Creek

Improvement Type: Bridge Rehabilitation

State Route: 2004

Municipality: Washington (TWP)

Air Quality Status: AQ Conformity Does Not Apply

Actual Construction Bid Date:

Estimated Construction Bid Date: 1/1/2034

Location: SR 2004 over Tributary to Mahantango Creek,  
Washington (Twp)

Project Description: Bridge Rehabilitation on Hoffer Rd (SR 2004) over Tributary to Mahantango Creek, in Washington Township, Snyder County

Project Costs(In Thousands)						
Fund	2027	2028	2029	2030	2031 - 2034	2035 - 2038
Federal:	\$0	\$0	\$500	\$0	\$1900	\$0
State:	\$0	\$0	\$0	\$0	\$0	\$0
Local/Other:	\$0	\$0	\$0	\$0	\$0	\$0
	2027	2028	2029	2030	2031 - 2034	2035 - 2038
Period Totals:	\$0	\$0	\$500	\$0	\$1,900	\$0
Total FFY 2027-2038 Cost	\$2,400					

PennDOT Project Id: 109837

Project Administrator: PennDOT

Title: Dry Run to Union Co

Improvement Type: Resurface

State Route: 104

Municipality: Centre (TWP)

Air Quality Status: AQ Conformity Does Not Apply

Actual Construction Bid Date:

Estimated Construction Bid Date: 5/7/2026

Location: Dry Run to Union Co  
Center Twp

Project Description: Mill and resurfacing on State Route 104 from Dry Run to the Union County line, in Center Township, Snyder County

Project Costs(In Thousands)						
Fund	2027	2028	2029	2030	2031 - 2034	2035 - 2038
Federal:	\$0	\$0	\$0	\$0	\$0	\$0
State:	\$479	\$0	\$0	\$0	\$0	\$0
Local/Other:	\$0	\$0	\$0	\$0	\$0	\$0
	2027	2028	2029	2030	2031 - 2034	2035 - 2038
Period Totals:	\$479	\$0	\$0	\$0	\$0	\$0
Total FFY 2027-2038 Cost	\$479					

PennDOT Project Id: 110228

Project Administrator: PennDOT

Title: Penns Cr to SR 522 NB

Improvement Type: Resurface

State Route: 11

Municipality: Union (TWP)

Air Quality Status: AQ Conformity Does Not Apply

Actual Construction Bid Date:

Estimated Construction Bid Date: 1/1/2029

Location: Penns Cr to SR 522 NB  
Union, Penn & Monroe Twps and Selinsgrove Boro

Project Description: Mill and resurface State Route 11 North from Penns Creek to State Route 522, in Union, Penn, Monroe, Townships, and Selinsgrove Borough, Snyder County

Project Costs(In Thousands)						
Fund	2027	2028	2029	2030	2031 - 2034	2035 - 2038
Federal:	\$0	\$0	\$0	\$0	\$0	\$0
State:	\$150	\$200	\$1000	\$1500	\$1600	\$0
Local/Other:	\$0	\$0	\$0	\$0	\$0	\$0
	2027	2028	2029	2030	2031 - 2034	2035 - 2038
Period Totals:	\$150	\$200	\$1,000	\$1,500	\$1,600	\$0
Total FFY 2027-2038 Cost	\$4,450					

PennDOT Project Id: 110229

Project Administrator: PennDOT

Title: Penns CR to SR 522 SB

Improvement Type: Resurface

State Route: 11

Municipality: Union (TWP)

Air Quality Status: AQ Conformity Does Not Apply

Actual Construction Bid Date:

Estimated Construction Bid Date: 1/1/2029

Location: Penns Cr to SR 522 SB  
Union, Penn & Monroe Twps, Selingsrove Boro

Project Description: Mill and resurface on State Route 11 South from Penns Creek to State Route 522, in Union, Penn, Monroe Townships, and Selingsrove Borough, Snyder County

Project Costs(In Thousands)						
Fund	2027	2028	2029	2030	2031 - 2034	2035 - 2038
Federal:	\$0	\$0	\$0	\$0	\$0	\$0
State:	\$175	\$125	\$950	\$1600	\$1600	\$0
Local/Other:	\$0	\$0	\$0	\$0	\$0	\$0
	<b>2027</b>	<b>2028</b>	<b>2029</b>	<b>2030</b>	<b>2031 - 2034</b>	<b>2035 - 2038</b>
Period Totals:	\$175	\$125	\$950	\$1,600	\$1,600	\$0
<b>Total FFY 2027-2038 Cost</b>	<b>\$4,450</b>					

PennDOT Project Id: 113787

Project Administrator: PennDOT

Title: Roosevelt Ave to SR 15/11 Split

Improvement Type: Resurface

State Route: 11

Municipality: Monroe (TWP)

Air Quality Status: AQ Conformity Does Not Apply

Actual Construction Bid Date: 9/25/2025

Estimated Construction Bid Date: 9/25/2025

Location: Roosevelt Ave to SR 15/11 Split  
Shamokin Dam Boro & Monroe Twp

Project Description: Mill and resurface on State Route 11 from Roosevelt Ave to State Route 15 Split, in Shamokin Dam Borough and Monroe Township, Snyder County

Project Costs(In Thousands)						
Fund	2027	2028	2029	2030	2031 - 2034	2035 - 2038
Federal:	\$0	\$0	\$0	\$0	\$0	\$0
State:	\$3861	\$139	\$0	\$0	\$0	\$0
Local/Other:	\$0	\$0	\$0	\$0	\$0	\$0
	<b>2027</b>	<b>2028</b>	<b>2029</b>	<b>2030</b>	<b>2031 - 2034</b>	<b>2035 - 2038</b>
Period Totals:	\$3,861	\$139	\$0	\$0	\$0	\$0
<b>Total FFY 2027-2038 Cost</b>	<b>\$4,000</b>					

PennDOT Project Id: 114143

Project Administrator: PennDOT

Title: SR 3006 over Trib of West Branch of Mahantango

Improvement Type: Bridge Replacement

State Route: 3006  
Crk

Municipality: West Perry (TWP)

Air Quality Status: AQ Conformity Does Not Apply

Actual Construction Bid Date:

Estimated Construction Bid Date: 10/22/2026

Location: SR 3006 over Tributary of the West Branch of Mahantango Creek in West Perry Township, Snyder County

Project Description: Bridge Replacement on Heister Valley Road (SR 3006) over Tributary of the West Branch of Mahantango Creek in West Perry Township, Snyder County

Project Costs(In Thousands)						
Fund	2027	2028	2029	2030	2031 - 2034	2035 - 2038
Federal:	\$0	\$0	\$0	\$0	\$0	\$0
State:	\$350	\$150	\$0	\$0	\$0	\$0
Local/Other:	\$0	\$0	\$0	\$0	\$0	\$0
	<b>2027</b>	<b>2028</b>	<b>2029</b>	<b>2030</b>	<b>2031 - 2034</b>	<b>2035 - 2038</b>
Period Totals:	\$350	\$150	\$0	\$0	\$0	\$0
<b>Total FFY 2027-2038 Cost</b>	<b>\$500</b>					

PennDOT Project Id: 114176

Project Administrator: PennDOT

Title: SR 3016 over Tributary of Mahantango Creek

Improvement Type: Bridge Replacement

State Route: 3016

Municipality: Perry (TWP)

Air Quality Status: AQ Conformity Does Not Apply

Actual Construction Bid Date:

Estimated Construction Bid Date: 9/1/2029

Location: SR 3016 over Tributary of Mahantango Creek in Perry Township, Snyder County

Project Description: Bridge Replacement on Pine Swamp Road (SR 3016) over Tributary of Mahantango Creek in Perry Township, Snyder County

Project Costs(In Thousands)						
Fund	2027	2028	2029	2030	2031 - 2034	2035 - 2038
Federal:	\$0	\$0	\$0	\$0	\$0	\$0
State:	\$200	\$65	\$138	\$322	\$250	\$0
Local/Other:	\$0	\$0	\$0	\$0	\$0	\$0
	2027	2028	2029	2030	2031 - 2034	2035 - 2038
Period Totals:	\$200	\$65	\$138	\$322	\$250	\$0
<b>Total FFY 2027-2038 Cost</b>	<b>\$975</b>					

PennDOT Project Id: 114304

Project Administrator: PennDOT

Title: SR 2007 over Branch of Silver Creek

Improvement Type: Bridge Replacement

State Route: 2007

Municipality: Union (TWP)

Air Quality Status: AQ Conformity Does Not Apply

Actual Construction Bid Date:

Estimated Construction Bid Date: 9/1/2031

Location: SR 2007 over Branch of Silver Creek in Union Township, Snyder County.

Project Description: Bridge Replacement on Produce Road (SR 2007) over Branch of Silver Creek, in Union Township, Snyder County.

Project Costs(In Thousands)						
Fund	2027	2028	2029	2030	2031 - 2034	2035 - 2038
Federal:	\$0	\$0	\$0	\$0	\$0	\$0
State:	\$0	\$0	\$130	\$138	\$742	\$0
Local/Other:	\$0	\$0	\$0	\$0	\$0	\$0
	2027	2028	2029	2030	2031 - 2034	2035 - 2038
Period Totals:	\$0	\$0	\$130	\$138	\$742	\$0
<b>Total FFY 2027-2038 Cost</b>	<b>\$1,010</b>					

PennDOT Project Id: 114320

Project Administrator: PennDOT

Title: SR 3006 ov Mahanoy Cr & SR 1007 ov Middle Cr

Improvement Type: Bridge Preservation Activities

State Route: 1007

Municipality: Middle Creek (TWP)

Air Quality Status: AQ Conformity Does Not Apply

Actual Construction Bid Date:

Estimated Construction Bid Date: 10/1/2026

Location: SR 1007 over Middle Creek in Middle Creek Twp., Snyder County. SR 3006 over Mahanoy Creek in Jackson Twp., Northumberland County.

Project Description: Bridge Preservation Bridge Painting on Globe Mills Rd., (SR 1007) over Middle Creek in Middle Creek Twp., Snyder County, and Herndon Bypass Rd., (SR 3006) over Mahanoy Creek in Jackson Twp., Northumberland County.

Project Costs(In Thousands)						
Fund	2027	2028	2029	2030	2031 - 2034	2035 - 2038
Federal:	\$621	\$1181	\$0	\$0	\$0	\$0
State:	\$0	\$0	\$0	\$0	\$0	\$0
Local/Other:	\$0	\$0	\$0	\$0	\$0	\$0
	2027	2028	2029	2030	2031 - 2034	2035 - 2038
Period Totals:	\$621	\$1,181	\$0	\$0	\$0	\$0
<b>Total FFY 2027-2038 Cost</b>	<b>\$1,802</b>					

PennDOT Project Id: 115551

Project Administrator: PennDOT

Title: SR 11 to Union Co

Improvement Type: Surface Treatment Micro-surfacing

State Route: 15

Municipality: Monroe (TWP)

Air Quality Status: AQ Conformity Does Not Apply

Actual Construction Bid Date: 2/26/2026

Estimated Construction Bid Date: 2/26/2026

Location: SR 11 to Union Co  
Monroe Twp & Shamokin Dam Boro

Project Description: Microsurface State Route 15 from State Route 11 to the Union County line in Monroe Township and Shamokin Dam Borough, Snyder County

Project Costs(In Thousands)						
Fund	2027	2028	2029	2030	2031 - 2034	2035 - 2038
Federal:	\$450	\$0	\$0	\$0	\$0	\$0
State:	\$0	\$0	\$0	\$0	\$0	\$0
Local/Other:	\$0	\$0	\$0	\$0	\$0	\$0
	<b>2027</b>	<b>2028</b>	<b>2029</b>	<b>2030</b>	<b>2031 - 2034</b>	<b>2035 - 2038</b>
Period Totals:	\$450	\$0	\$0	\$0	\$0	\$0
<b>Total FFY 2027-2038 Cost</b>	<b>\$450</b>					

PennDOT Project Id: 115553

Project Administrator: PennDOT

Title: Brosius Hill Rd to Sunny Hill Rd

Improvement Type: Resurface

State Route: 35

Municipality: Perry (TWP)

Air Quality Status: AQ Conformity Does Not Apply

Actual Construction Bid Date:

Estimated Construction Bid Date: 1/1/2029

Location: Brosius Hill Rd to Sunny Hill Rd  
Perry Twp

Project Description: Mill and resurface State Route 35 from Brosius Hill Rd to Sunny Hill Rd, in Perry Township, Snyder County

Project Costs(In Thousands)						
Fund	2027	2028	2029	2030	2031 - 2034	2035 - 2038
Federal:	\$0	\$0	\$0	\$0	\$0	\$0
State:	\$0	\$0	\$900	\$1375	\$0	\$0
Local/Other:	\$0	\$0	\$0	\$0	\$0	\$0
	<b>2027</b>	<b>2028</b>	<b>2029</b>	<b>2030</b>	<b>2031 - 2034</b>	<b>2035 - 2038</b>
Period Totals:	\$0	\$0	\$900	\$1,375	\$0	\$0
<b>Total FFY 2027-2038 Cost</b>	<b>\$2,275</b>					

PennDOT Project Id: 115557

Project Administrator: PennDOT

Title: Martin Brothers Rd (SR 2006) to Heister Valley Rd

Improvement Type: Resurface

State Route: 104

Municipality: Perry (TWP)

Air Quality Status: AQ Conformity Does Not Apply

Actual Construction Bid Date:

Estimated Construction Bid Date: 1/1/2029

Location: Martin Brothers Rd (SR 2006) to Heister Valley (SR 3006) Rd  
Perry Twp

Project Description: Mill and Resurface State Route 104 from Martin Brothers Rd (SR 2006) to Heister Valley (SR 3006) Rd in Perry Township, Snyder County

Project Costs(In Thousands)						
Fund	2027	2028	2029	2030	2031 - 2034	2035 - 2038
Federal:	\$0	\$0	\$0	\$0	\$0	\$0
State:	\$0	\$0	\$784	\$514	\$0	\$0
Local/Other:	\$0	\$0	\$0	\$0	\$0	\$0
	<b>2027</b>	<b>2028</b>	<b>2029</b>	<b>2030</b>	<b>2031 - 2034</b>	<b>2035 - 2038</b>
Period Totals:	\$0	\$0	\$784	\$514	\$0	\$0
<b>Total FFY 2027-2038 Cost</b>	<b>\$1,298</b>					

PennDOT Project Id: 115558

Project Administrator:

Title: Juniata County line to Troup Valley Road (SR 3004)

Improvement Type: Resurface

State Route: 104

Municipality: Chapman (TWP)

Air Quality Status: AQ Conformity Does Not Apply

Actual Construction Bid Date:

Estimated Construction Bid Date: 7/1/2029

Location: SR 104 from Juniata County line to Troup Valley Road (SR 3004)Chapman and Perry Twps, Snyder County

Project Description: Resurface State Route 104 from the Juniata County line to Troup Valley Road (SR 3004), in Chapman and Perry Townships, Snyder County.

Project Costs(In Thousands)						
Fund	2027	2028	2029	2030	2031 - 2034	2035 - 2038
Federal:	\$0	\$0	\$0	\$0	\$0	\$0
State:	\$0	\$600	\$300	\$0	\$0	\$0
Local/Other:	\$0	\$0	\$0	\$0	\$0	\$0
	2027	2028	2029	2030	2031 - 2034	2035 - 2038
Period Totals:	\$0	\$600	\$300	\$0	\$0	\$0
<b>Total FFY 2027-2038 Cost</b>	<b>\$900</b>					

PennDOT Project Id: 115560

Project Administrator: PennDOT

Title: SR 11 to Union Co NB & SB

Improvement Type: Resurface

State Route: 15

Municipality: Monroe (TWP)

Air Quality Status: AQ Conformity Does Not Apply

Actual Construction Bid Date:

Estimated Construction Bid Date: 1/1/2031

Location: SR 11 to Union Co NB & SB  
Monroe Twp & Shamokin Dam Boro

Project Description: Mill and resurface State Route 15 from State Route 11 to the Union County line, in Monroe Township and Shamokin Dam Borough, Snyder County

Project Costs(In Thousands)						
Fund	2027	2028	2029	2030	2031 - 2034	2035 - 2038
Federal:	\$0	\$0	\$0	\$0	\$0	\$0
State:	\$0	\$0	\$150	\$350	\$6999	\$0
Local/Other:	\$0	\$0	\$0	\$0	\$0	\$0
	2027	2028	2029	2030	2031 - 2034	2035 - 2038
Period Totals:	\$0	\$0	\$150	\$350	\$6,999	\$0
<b>Total FFY 2027-2038 Cost</b>	<b>\$7,499</b>					

PennDOT Project Id: 116340

Project Administrator: PennDOT

Title: Gregor Hill Ln to Spring Alley

Improvement Type: Resurface

State Route: 522

Municipality: Middleburg (BORO)

Air Quality Status: AQ Conformity Does Not Apply

Actual Construction Bid Date:

Estimated Construction Bid Date: 1/1/2030

Location: Gregor Hill Ln to Spring Alley  
Middleburg Boro

Project Description: Mill and resurface State Route 522 from Gregor Hill Lane to Spring Alley in Middleburg Borough, Snyder County

Project Costs(In Thousands)						
Fund	2027	2028	2029	2030	2031 - 2034	2035 - 2038
Federal:	\$0	\$0	\$0	\$0	\$0	\$0
State:	\$0	\$0	\$0	\$115	\$500	\$0
Local/Other:	\$0	\$0	\$0	\$0	\$0	\$0
	2027	2028	2029	2030	2031 - 2034	2035 - 2038
Period Totals:	\$0	\$0	\$0	\$115	\$500	\$0
<b>Total FFY 2027-2038 Cost</b>	<b>\$615</b>					

PennDOT Project Id: 116341

Project Administrator: PennDOT

Title: Smalsh Barrick Rd to Mountain Dr

Improvement Type: Surface Treatment Micro-surfacing

State Route: 522

Municipality: Middle Creek (TWP)

Air Quality Status: AQ Conformity Does Not Apply

Actual Construction Bid Date:

Estimated Construction Bid Date: 3/25/2027

Location: Smalsh Barrick Rd to Mountain Dr  
Penn & Middle Creek Twp and Selinsgrove Boro

Project Description: Microsurface on State Route 522 from Smalsh Barrick Road to Mountain Drive in Penn, Middle Creek Townships, and Selinsgrove Borough, Snyder County

Project Costs(In Thousands)						
Fund	2027	2028	2029	2030	2031 - 2034	2035 - 2038
Federal:	\$0	\$0	\$0	\$0	\$0	\$0
State:	\$265	\$600	\$200	\$0	\$0	\$0
Local/Other:	\$0	\$0	\$0	\$0	\$0	\$0
	<b>2027</b>	<b>2028</b>	<b>2029</b>	<b>2030</b>	<b>2031 - 2034</b>	<b>2035 - 2038</b>
Period Totals:	\$265	\$600	\$200	\$0	\$0	\$0
<b>Total FFY 2027-2038 Cost</b>	<b>\$1,065</b>					

PennDOT Project Id: 116547

Project Administrator: PennDOT

Title: Old Trail Rd to Fisher Rd

Improvement Type: Surface Treatment Micro-surfacing

State Route: 1017

Municipality: Monroe (TWP)

Air Quality Status: AQ Conformity Does Not Apply

Actual Construction Bid Date:

Estimated Construction Bid Date: 1/1/2030

Location: Old Trail Rd to Fisher Rd  
Monroe Twp

Project Description: Mill and resurface Park Road (SR 1017) from Old Trail Road to Fisher Road, in Monroe Township, Snyder County

Project Costs(In Thousands)						
Fund	2027	2028	2029	2030	2031 - 2034	2035 - 2038
Federal:	\$0	\$0	\$0	\$0	\$0	\$0
State:	\$0	\$0	\$0	\$25	\$0	\$0
Local/Other:	\$0	\$0	\$0	\$0	\$0	\$0
	<b>2027</b>	<b>2028</b>	<b>2029</b>	<b>2030</b>	<b>2031 - 2034</b>	<b>2035 - 2038</b>
Period Totals:	\$0	\$0	\$0	\$25	\$0	\$0
<b>Total FFY 2027-2038 Cost</b>	<b>\$25</b>					

PennDOT Project Id: 120883

Project Administrator: PennDOT

Title: T-399 over Trib to Middle Creek

Improvement Type: Bridge Replacement

State Route: 0

Municipality: Franklin (TWP)

Air Quality Status: AQ Conformity Does Not Apply

Actual Construction Bid Date:

Estimated Construction Bid Date: 1/1/2029

Location: T-399 over Tributary to Middle Creek, in Franklin Township, Snyder County

Project Description: Retro-active Bridge Replacement on Dock Hill Road (T-399) over Tributary to Middle Creek, in Franklin Township, Snyder County.

Project Costs(In Thousands)						
Fund	2027	2028	2029	2030	2031 - 2034	2035 - 2038
Federal:	\$0	\$0	\$0	\$0	\$0	\$0
State:	\$0	\$0	\$0	\$670	\$0	\$0
Local/Other:	\$0	\$0	\$0	\$168	\$0	\$0
	<b>2027</b>	<b>2028</b>	<b>2029</b>	<b>2030</b>	<b>2031 - 2034</b>	<b>2035 - 2038</b>
Period Totals:	\$0	\$0	\$0	\$838	\$0	\$0
<b>Total FFY 2027-2038 Cost</b>	<b>\$838</b>					

PennDOT Project Id: 120920

Project Administrator: PennDOT

Title: T-458 over Trib to Middle Creek

Improvement Type: Bridge Replacement

State Route: 0

Municipality: Franklin (TWP)

Air Quality Status: AQ Conformity Does Not Apply

Actual Construction Bid Date:

Estimated Construction Bid Date: 1/1/2032

Location: T-458 over Tributary to Middle Creek, in Franklin Twp, Snyder County

Project Description: Local Bridge Replacement on Swinehart Drive (T-458) over a tributary to Middle Creek, in Franklin Township, Snyder County. (Retro-Active Reimbursement)

Project Costs(In Thousands)						
Fund	2027	2028	2029	2030	2031 - 2034	2035 - 2038
Federal:	\$0	\$0	\$0	\$0	\$0	\$0
State:	\$0	\$0	\$350	\$320	\$0	\$0
Local/Other:	\$0	\$0	\$88	\$80	\$0	\$0
	2027	2028	2029	2030	2031 - 2034	2035 - 2038
Period Totals:	\$0	\$0	\$438	\$400	\$0	\$0
<b>Total FFY 2027-2038 Cost</b>	<b>\$838</b>					

PennDOT Project Id: 120926

Project Administrator: PennDOT

Title: SR 1013 over Penns Creek

Improvement Type: Bridge Improvement

State Route: 1013

Municipality: Jackson (TWP)

Air Quality Status: AQ Conformity Does Not Apply

Actual Construction Bid Date:

Estimated Construction Bid Date: 9/1/2035

Location: SR 1013 over Penns Creek, in Jackson Twp, Snyder County

Project Description: Bridge improvement Little Mexico Road (State Route 1013) over Penn's Creek, in Jackson Township, Snyder County

Project Costs(In Thousands)						
Fund	2027	2028	2029	2030	2031 - 2034	2035 - 2038
Federal:	\$0	\$155	\$386	\$225	\$4045	\$0
State:	\$200	\$0	\$0	\$0	\$0	\$0
Local/Other:	\$0	\$0	\$0	\$0	\$0	\$0
	2027	2028	2029	2030	2031 - 2034	2035 - 2038
Period Totals:	\$200	\$155	\$386	\$225	\$4,045	\$0
<b>Total FFY 2027-2038 Cost</b>	<b>\$5,011</b>					

PennDOT Project Id: 121658

Project Administrator: PennDOT

Title: Juniata Co to Dollar General

Improvement Type: Drainage Improvement

State Route: 35

Municipality: West Perry (TWP)

Air Quality Status: AQ Conformity Does Not Apply

Actual Construction Bid Date:

Estimated Construction Bid Date:

Location: SR 35  
West Perry Twp

Project Description: Drainage improvement on State Route 35 near the intersection of Mill Road (SR 3016) in West Perry Township, Snyder County

Project Costs(In Thousands)						
Fund	2027	2028	2029	2030	2031 - 2034	2035 - 2038
Federal:	\$0	\$0	\$0	\$0	\$0	\$0
State:	\$100	\$0	\$0	\$0	\$0	\$0
Local/Other:	\$0	\$0	\$0	\$0	\$0	\$0
	2027	2028	2029	2030	2031 - 2034	2035 - 2038
Period Totals:	\$100	\$0	\$0	\$0	\$0	\$0
<b>Total FFY 2027-2038 Cost</b>	<b>\$100</b>					

PennDOT Project Id: 122229

Project Administrator: PennDOT

Title: Kearn Run to Wetzel Run

Improvement Type: Resurface

State Route: 522

Municipality: Beavertown (BORO)

Air Quality Status: AQ Conformity Does Not Apply

Actual Construction Bid Date:

Estimated Construction Bid Date: 5/13/2028

Location: Kearn Run to Wetzel Run  
Beavertown Boro

Project Description: Resurface on SR 522 from Kearn Run to Wetzel Run in Beavertown Borough, Snyder County

Project Costs(In Thousands)						
Fund	2027	2028	2029	2030	2031 - 2034	2035 - 2038
Federal:	\$0	\$0	\$0	\$0	\$0	\$0
State:	\$0	\$435	\$0	\$0	\$0	\$0
Local/Other:	\$0	\$0	\$0	\$0	\$0	\$0
	<b>2027</b>	<b>2028</b>	<b>2029</b>	<b>2030</b>	<b>2031 - 2034</b>	<b>2035 - 2038</b>
Period Totals:	\$0	\$435	\$0	\$0	\$0	\$0
<b>Total FFY 2027-2038 Cost</b>	<b>\$435</b>					

PennDOT Project Id: 123084

Project Administrator: PennDOT

Title: CSVT ITS Phase 2

Improvement Type: Variable Message Signs

State Route: 15

Municipality: Monroe (TWP)

Air Quality Status: AQ Conformity Does Not Apply

Actual Construction Bid Date:

Estimated Construction Bid Date: 1/1/2028

Location: State Routes 15, 147, and New Roadway (CSVT) in various municipalities in Northumberland, Snyder and Union Counties.

Project Description: Installation of ITS devices within, on State Routes 15, 147, and New Roadway (CSVT) in various municipalities in Northumberland, Snyder and Union Counties.

Project Costs(In Thousands)						
Fund	2027	2028	2029	2030	2031 - 2034	2035 - 2038
Federal:	\$0	\$0	\$0	\$0	\$0	\$0
State:	\$0	\$4000	\$4200	\$0	\$0	\$0
Local/Other:	\$0	\$0	\$0	\$0	\$0	\$0
	<b>2027</b>	<b>2028</b>	<b>2029</b>	<b>2030</b>	<b>2031 - 2034</b>	<b>2035 - 2038</b>
Period Totals:	\$0	\$4,000	\$4,200	\$0	\$0	\$0
<b>Total FFY 2027-2038 Cost</b>	<b>\$8,200</b>					

PennDOT Project Id: 123141

Project Administrator: PennDOT

Title: SR 522 to SR 204

Improvement Type: Restoration

State Route: 1009

Municipality: Middle Creek (TWP)

Air Quality Status: AQ Conformity Does Not Apply

Actual Construction Bid Date:

Estimated Construction Bid Date: 7/1/2025

Location: SR 522 to SR 204  
Middle Cr & Jackson Twps

Project Description: Roadway restoration work on Smalsh Barrick Road (SR 1009) from State Route 522 to State Route 204, in Middle Creek and Jackson Townships, Snyder County

Project Costs(In Thousands)						
Fund	2027	2028	2029	2030	2031 - 2034	2035 - 2038
Federal:	\$0	\$0	\$0	\$0	\$0	\$0
State:	\$330	\$0	\$0	\$0	\$0	\$0
Local/Other:	\$0	\$0	\$0	\$0	\$0	\$0
	<b>2027</b>	<b>2028</b>	<b>2029</b>	<b>2030</b>	<b>2031 - 2034</b>	<b>2035 - 2038</b>
Period Totals:	\$330	\$0	\$0	\$0	\$0	\$0
<b>Total FFY 2027-2038 Cost</b>	<b>\$330</b>					

PennDOT Project Id: 123643

Project Administrator: PennDOT

Title: T-467 (Sand Hill Rd) ov Swift Rn

Improvement Type: Bridge Replacement

State Route: 0

Municipality: Spring (TWP)

Air Quality Status: AQ Conformity Does Not Apply

Actual Construction Bid Date:

Estimated Construction Bid Date: 1/1/2034

Location: T-467 (Sand Hill Road) over Swift Run in Spring Twp, Snyder County

Project Description: Bridge Replacement on Sand Hill Road (T-467) over Swift Run in Spring Township, Snyder County

Project Costs(In Thousands)						
Fund	2027	2028	2029	2030	2031 - 2034	2035 - 2038
Federal:	\$0	\$0	\$0	\$400	\$1680	\$0
State:	\$0	\$0	\$0	\$75	\$316	\$0
Local/Other:	\$0	\$0	\$0	\$25	\$106	\$0
	2027	2028	2029	2030	2031 - 2034	2035 - 2038
Period Totals:	\$0	\$0	\$0	\$500	\$2,102	\$0
<b>Total FFY 2027-2038 Cost</b>	<b>\$2,602</b>					

PennDOT Project Id: 123695

Project Administrator: PennDOT

Title: T-306 ov Trib to W Br Mahantan Crk

Improvement Type: Bridge Replacement

State Route: 0

Municipality: Monroe (TWP)

Air Quality Status: AQ Conformity Does Not Apply

Actual Construction Bid Date:

Estimated Construction Bid Date: 1/1/2028

Location: T-306 (Plaining Mill Road) over Tributary to West Branch Mahantan Creek, Monroe Township, Snyder County

Project Description: Bridge Replacement on Plaining Mill Road (T-306) over Tributary to West Branch Mahantan Creek, Monroe Township, Snyder County

Project Costs(In Thousands)						
Fund	2027	2028	2029	2030	2031 - 2034	2035 - 2038
Federal:	\$0	\$0	\$0	\$0	\$0	\$0
State:	\$0	\$110	\$0	\$0	\$0	\$0
Local/Other:	\$0	\$28	\$0	\$0	\$0	\$0
	2027	2028	2029	2030	2031 - 2034	2035 - 2038
Period Totals:	\$0	\$138	\$0	\$0	\$0	\$0
<b>Total FFY 2027-2038 Cost</b>	<b>\$138</b>					

PennDOT Project Id: 123696

Project Administrator: PennDOT

Title: East Front St ov Trib to Susquehecka Cr

Improvement Type: Bridge Replacement

State Route: 0

Municipality: Freeburg (BORO)

Air Quality Status: AQ Conformity Does Not Apply

Actual Construction Bid Date:

Estimated Construction Bid Date: 1/1/2029

Location: East Front Street over Tributary to Susquehecka Creek in Freeburg Boro, Snyder County

Project Description: Bridge Replacement on East Front Street over Tributary to Susquehecka Creek in Freeburg Boro, Snyder County

Project Costs(In Thousands)						
Fund	2027	2028	2029	2030	2031 - 2034	2035 - 2038
Federal:	\$0	\$0	\$0	\$0	\$0	\$0
State:	\$0	\$0	\$164	\$0	\$0	\$0
Local/Other:	\$0	\$0	\$41	\$0	\$0	\$0
	2027	2028	2029	2030	2031 - 2034	2035 - 2038
Period Totals:	\$0	\$0	\$205	\$0	\$0	\$0
<b>Total FFY 2027-2038 Cost</b>	<b>\$205</b>					

**Union**

**PennDOT Project Id:** 7415

**Project Administrator:** PENNDOT

**Title:** SR 1001 over Buffalo Creek

**Improvement Type:** Bridge Replacement

**State Route:** 1001

**Municipality:** Buffalo (TWP)

**Air Quality Status:** AQ Conformity Does Not Apply

**Actual Construction Bid Date:**

**Estimated Construction Bid Date:**

**Location:** SR 1001 over Buffalo Creek, Buffalo Twp, Union County

**Project Description:** Bridge Replacement on Johnson Mill Road (SR 1001) over Buffalo Creek in Buffalo Township, Union County.

Project Costs(In Thousands)						
Fund	2027	2028	2029	2030	2031 - 2034	2035 - 2038
<b>Federal:</b>	\$0	\$0	\$200	\$75	\$1975	\$560
<b>State:</b>	\$0	\$0	\$0	\$0	\$0	\$0
<b>Local/Other:</b>	\$0	\$0	\$0	\$0	\$0	\$0
	<b>2027</b>	<b>2028</b>	<b>2029</b>	<b>2030</b>	<b>2031 - 2034</b>	<b>2035 - 2038</b>
<b>Period Totals:</b>	\$0	\$0	\$200	\$75	\$1,975	\$560
<b>Total FFY 2027-2038 Cost</b>	<b>\$2,810</b>					

**PennDOT Project Id:** 72352

**Project Administrator:** PennDOT

**Title:** T-421 over White Deer Hole Creek, County Br#2

**Improvement Type:** Bridge Replacement

**State Route:** 0

**Municipality:** Gregg (TWP)

**Air Quality Status:** AQ Conformity Does Not Apply

**Actual Construction Bid Date:**

**Estimated Construction Bid Date:** 1/1/2028

**Location:** T-421, Old Mill Rd, over White Deer Hole Creek in Gregg Twp, Union County

**Project Description:** Local Bridge Replacement on Old Mill Rd (T-421) over White Deer Hole Creek in Gregg Township, Union County

Project Costs(In Thousands)						
Fund	2027	2028	2029	2030	2031 - 2034	2035 - 2038
<b>Federal:</b>	\$220	\$1600	\$220	\$0	\$0	\$0
<b>State:</b>	\$42	\$300	\$41	\$0	\$0	\$0
<b>Local/Other:</b>	\$14	\$100	\$14	\$0	\$0	\$0
	<b>2027</b>	<b>2028</b>	<b>2029</b>	<b>2030</b>	<b>2031 - 2034</b>	<b>2035 - 2038</b>
<b>Period Totals:</b>	\$276	\$2,000	\$275	\$0	\$0	\$0
<b>Total FFY 2027-2038 Cost</b>	<b>\$2,551</b>					

**PennDOT Project Id:** 74042

**Project Administrator:** PennDOT

**Title:** SR 2001 over Buffalo Crk

**Improvement Type:** Bridge Rehabilitation

**State Route:** 2001

**Municipality:** Buffalo (TWP)

**Air Quality Status:** AQ Conformity Does Not Apply

**Actual Construction Bid Date:**

**Estimated Construction Bid Date:** 9/1/2029

**Location:** SR 2001 (Beaver Run Rd) over Buffalo Creek, Buffalo (Twp),

BMS#: 59 2001 0060 0707

**Project Description:** Bridge Rehabilitation on Beaver Run Rd (SR 2001) over Buffalo Creek, in Buffalo Township, Union County.

Project Costs(In Thousands)						
Fund	2027	2028	2029	2030	2031 - 2034	2035 - 2038
<b>Federal:</b>	\$350	\$150	\$215	\$3427	\$0	\$0
<b>State:</b>	\$0	\$0	\$0	\$0	\$0	\$0
<b>Local/Other:</b>	\$0	\$0	\$0	\$0	\$0	\$0
	<b>2027</b>	<b>2028</b>	<b>2029</b>	<b>2030</b>	<b>2031 - 2034</b>	<b>2035 - 2038</b>
<b>Period Totals:</b>	\$350	\$150	\$215	\$3,427	\$0	\$0
<b>Total FFY 2027-2038 Cost</b>	<b>\$4,142</b>					

PennDOT Project Id: 87904

Project Administrator: PennDOT

Title: Kaiser Run Rd to SR 3010

Improvement Type: Resurface

State Route: 45

Municipality: Lewis (TWP)

Air Quality Status: AQ Conformity Does Not Apply

Actual Construction Bid Date:

Estimated Construction Bid Date: 7/1/2029

Location: Union County  
SR45 Segment 0210/1489 to 0250/2494

Project Description: Resurface State Route 45 from Kaiser Run Rd to Swengel Rd (SR 3010), in Limestone, West Buffalo, and Lewis Townships, Union County

Project Costs(In Thousands)						
Fund	2027	2028	2029	2030	2031 - 2034	2035 - 2038
Federal:	\$0	\$0	\$0	\$0	\$0	\$0
State:	\$0	\$0	\$380	\$0	\$0	\$0
Local/Other:	\$0	\$0	\$0	\$0	\$0	\$0
<b>Period Totals:</b>	<b>\$0</b>	<b>\$0</b>	<b>\$380</b>	<b>\$0</b>	<b>\$0</b>	<b>\$0</b>
<b>Total FFY 2027-2038 Cost</b>	<b>\$380</b>					

PennDOT Project Id: 87994

Project Administrator: PennDOT

Title: Multiple bridges in Sny, North & Union Cos

Improvement Type: Bridge Preservation Activities

State Route: 15

Municipality: Kelly (TWP)

Air Quality Status: AQ Conformity Does Not Apply

Actual Construction Bid Date:

Estimated Construction Bid Date: 12/9/2027

Location: Three Bridges in Delaware, Perry (Twps), & Lewisburg (Boro). Northumberland, Snyder, & Union Counties.

Project Description: Bridge Preservation Scour Repairs on Seagrave Drive (SR 1005) over Dry Run in Delaware Township Northumberland County, State Route 35 over Tributary to Mahantango Creek in Perry Township Snyder County, and State Route 15 over Buffalo Creek in Lewisburg Borough Union County.

Project Costs(In Thousands)						
Fund	2027	2028	2029	2030	2031 - 2034	2035 - 2038
Federal:	\$0	\$0	\$0	\$0	\$0	\$0
State:	\$235	\$1234	\$237	\$0	\$0	\$0
Local/Other:	\$0	\$0	\$0	\$0	\$0	\$0
<b>Period Totals:</b>	<b>\$235</b>	<b>\$1,234</b>	<b>\$237</b>	<b>\$0</b>	<b>\$0</b>	<b>\$0</b>
<b>Total FFY 2027-2038 Cost</b>	<b>\$1,706</b>					

PennDOT Project Id: 97551

Project Administrator: PennDOT

Title: SR 1011 to North'd Co WB

Improvement Type: Surface Treatment Micro-surfacing

State Route: 80

Municipality: White Deer (TWP)

Air Quality Status: AQ Conformity Does Not Apply

Actual Construction Bid Date:

Estimated Construction Bid Date:

Location: I 80 from SR 1010 to Northumberland County  
White Deer Twp

Project Description: Microsurface Interstate 80 West from White Deer Pike (SR 1010) to the Northumberland County line, in White Deer Township, Northumberland County

Project Costs(In Thousands)						
Fund	2027	2028	2029	2030	2031 - 2034	2035 - 2038
Federal:	\$0	\$0	\$0	\$235	\$365	\$0
State:	\$0	\$0	\$0	\$10	\$0	\$0
Local/Other:	\$0	\$0	\$0	\$0	\$0	\$0
<b>Period Totals:</b>	<b>\$0</b>	<b>\$0</b>	<b>\$0</b>	<b>\$245</b>	<b>\$365</b>	<b>\$0</b>
<b>Total FFY 2027-2038 Cost</b>	<b>\$610</b>					

**PennDOT Project Id:** 97591

**Project Administrator:** PennDOT

**Title:** SR 3012 ov Sweitzers Run

**Improvement Type:** Bridge Rehabilitation

**State Route:** 3012

**Municipality:** Limestone (TWP)

**Air Quality Status:** AQ Conformity Does Not Apply

**Actual Construction Bid Date:**

**Estimated Construction Bid Date:** 9/1/2031

**Location:** State Route 3012 over Sweitzers Run,  
Limestone (Twp)

BMS# 59301200900682

**Project Description:** Bridge Rehabilitation on Wildwood Rd (SR 3012) over Sweitzers Run, in Limestone Township, Union County.

Project Costs(In Thousands)							
Fund	2027	2028	2029	2030	2031 - 2034	2035 - 2038	
Federal:	\$0	\$0	\$450	\$0	\$2425	\$0	
State:	\$0	\$0	\$0	\$0	\$0	\$0	
Local/Other:	\$0	\$0	\$0	\$0	\$0	\$0	
	<b>2027</b>	<b>2028</b>	<b>2029</b>	<b>2030</b>	<b>2031 - 2034</b>	<b>2035 - 2038</b>	
Period Totals:	\$0	\$0	\$450	\$0	\$2,425	\$0	
<b>Total FFY 2027-2038 Cost</b>	<b>\$2,875</b>						

**PennDOT Project Id:** 97633

**Project Administrator:** PennDOT

**Title:** US 15 over Winfield Creek

**Improvement Type:** Bridge Rehabilitation

**State Route:** 15

**Municipality:** Union (TWP)

**Air Quality Status:** AQ Conformity Does Not Apply

**Actual Construction Bid Date:**

**Estimated Construction Bid Date:** 9/1/2030

**Location:** US 15 over Winfield Creek,  
Union (Twp)

BMS# 59001500600377

**Project Description:** Bridge Rehabilitation on State Route 15 over Winfield Creek, Union Township, Union County

Project Costs(In Thousands)							
Fund	2027	2028	2029	2030	2031 - 2034	2035 - 2038	
Federal:	\$0	\$0	\$0	\$485	\$4584	\$0	
State:	\$0	\$0	\$0	\$0	\$0	\$0	
Local/Other:	\$0	\$0	\$0	\$0	\$0	\$0	
	<b>2027</b>	<b>2028</b>	<b>2029</b>	<b>2030</b>	<b>2031 - 2034</b>	<b>2035 - 2038</b>	
Period Totals:	\$0	\$0	\$0	\$485	\$4,584	\$0	
<b>Total FFY 2027-2038 Cost</b>	<b>\$5,069</b>						

**PennDOT Project Id:** 97720

**Project Administrator:** PennDOT

**Title:** Forest Hill Rd (SR 3007) to Buffalo Cr

**Improvement Type:** Resurface

**State Route:** 45

**Municipality:** Mifflinburg (BORO)

**Air Quality Status:** AQ Conformity Does Not Apply

**Actual Construction Bid Date:**

**Estimated Construction Bid Date:** 1/1/2029

**Location:** Forest Hill Rd (SR 3007) to Buffalo Township Line  
Mifflinburg Borough and Buffalo Township

**Project Description:** Mill and Resurface on SR 45 from Forrest Hill Rd (SR 3007) to the Buffalo Township Line in Mifflinburg Borough and Buffalo Township, Union County.

Project Costs(In Thousands)							
Fund	2027	2028	2029	2030	2031 - 2034	2035 - 2038	
Federal:	\$0	\$0	\$0	\$0	\$0	\$0	
State:	\$10	\$100	\$650	\$100	\$0	\$0	
Local/Other:	\$0	\$0	\$0	\$0	\$0	\$0	
	<b>2027</b>	<b>2028</b>	<b>2029</b>	<b>2030</b>	<b>2031 - 2034</b>	<b>2035 - 2038</b>	
Period Totals:	\$10	\$100	\$650	\$100	\$0	\$0	
<b>Total FFY 2027-2038 Cost</b>	<b>\$860</b>						

PennDOT Project Id: 97746

Project Administrator: PennDOT

Title: JPM Rd to Col John Kelly

Improvement Type: Resurface

State Route: 1005

Municipality: Kelly (TWP)

Air Quality Status: AQ Conformity Does Not Apply

Actual Construction Bid Date:

Estimated Construction Bid Date: 7/1/2026

Location: State Route 1005 (Hospital Dr) from JPM Road to State Route 1002 (Col John Kelly Rd)  
Kelly Township

0040/0000 to 0060/2681

Project Description: Resurface Hospital Drive (SR 1005) from JPM Road to Col John Kelly Road in Kelly Township, Union County.

Project Costs(In Thousands)							
Fund	2027	2028	2029	2030	2031 - 2034	2035 - 2038	
Federal:	\$0	\$0	\$0	\$0	\$0	\$0	\$0
State:	\$325	\$0	\$0	\$0	\$0	\$0	\$0
Local/Other:	\$0	\$0	\$0	\$0	\$0	\$0	\$0
	<b>2027</b>	<b>2028</b>	<b>2029</b>	<b>2030</b>	<b>2031 - 2034</b>	<b>2035 - 2038</b>	
Period Totals:	\$325	\$0	\$0	\$0	\$0	\$0	\$0
<b>Total FFY 2027-2038 Cost</b>	<b>\$325</b>						

PennDOT Project Id: 98777

Project Administrator: PennDOT

Title: SR 1014 over South Creek

Improvement Type: Bridge Replacement

State Route: 1014

Municipality: Gregg (TWP)

Air Quality Status: AQ Conformity Does Not Apply

Actual Construction Bid Date:

Estimated Construction Bid Date: 9/14/2028

Location: SR 1014 over South Creek,  
Gregg (Twp),

BMS# 59101400102135

Project Description: Bridge replacement on Church Rd (SR 1014) over South Creek in Gregg Township, Union County.

Project Costs(In Thousands)							
Fund	2027	2028	2029	2030	2031 - 2034	2035 - 2038	
Federal:	\$0	\$0	\$0	\$0	\$0	\$0	\$0
State:	\$100	\$115	\$325	\$225	\$0	\$0	\$0
Local/Other:	\$0	\$0	\$0	\$0	\$0	\$0	\$0
	<b>2027</b>	<b>2028</b>	<b>2029</b>	<b>2030</b>	<b>2031 - 2034</b>	<b>2035 - 2038</b>	
Period Totals:	\$100	\$115	\$325	\$225	\$0	\$0	\$0
<b>Total FFY 2027-2038 Cost</b>	<b>\$765</b>						

PennDOT Project Id: 98826

Project Administrator: PennDOT

Title: SR 3006 over Cold Run

Improvement Type: Bridge Replacement

State Route: 3006

Municipality: Lewis (TWP)

Air Quality Status: AQ Conformity Does Not Apply

Actual Construction Bid Date:

Estimated Construction Bid Date: 10/22/2026

Location: SR 3006 over Cold Run,  
Lewis (Twp),

BMS# 59300600500282

Project Description: Bridge Replacement on Davis Rd (SR 3006) over Cold Run, in Lewis Township, Union County.

Project Costs(In Thousands)							
Fund	2027	2028	2029	2030	2031 - 2034	2035 - 2038	
Federal:	\$0	\$0	\$0	\$0	\$0	\$0	\$0
State:	\$415	\$175	\$0	\$0	\$0	\$0	\$0
Local/Other:	\$0	\$0	\$0	\$0	\$0	\$0	\$0
	<b>2027</b>	<b>2028</b>	<b>2029</b>	<b>2030</b>	<b>2031 - 2034</b>	<b>2035 - 2038</b>	
Period Totals:	\$415	\$175	\$0	\$0	\$0	\$0	\$0
<b>Total FFY 2027-2038 Cost</b>	<b>\$590</b>						

PennDOT Project Id: 98945

Project Administrator: PennDOT

Title: PA 45 to PA 192

Improvement Type: Resurface

State Route: 3007

Municipality: Mifflinburg (BORO)

Air Quality Status: AQ Conformity Does Not Apply

Actual Construction Bid Date:

Estimated Construction Bid Date:

Location: PA 45 to PA 192

Mifflinburg Borough and West Buffalo Twp  
Seg 0010/0000 to 0090/2356

Project Description: Resurface Forest Hill Road (SR 3007) from State Route 45 to State Route 192, in Mifflinburg Borough and West Buffalo Township, Union County

Project Costs(In Thousands)						
Fund	2027	2028	2029	2030	2031 - 2034	2035 - 2038
Federal:	\$0	\$0	\$0	\$0	\$0	\$0
State:	\$200	\$0	\$0	\$0	\$0	\$0
Local/Other:	\$0	\$0	\$0	\$0	\$0	\$0
	2027	2028	2029	2030	2031 - 2034	2035 - 2038
Period Totals:	\$200	\$0	\$0	\$0	\$0	\$0
Total FFY 2027-2038 Cost	\$200					

PennDOT Project Id: 99137

Project Administrator: PennDOT

Title: SR1011 over Tb Susq River

Improvement Type: Bridge Replacement

State Route: 1011

Municipality: Kelly (TWP)

Air Quality Status: AQ Conformity Does Not Apply

Actual Construction Bid Date:

Estimated Construction Bid Date: 9/1/2031

Location: SR 1011 over Tributary to Susquehanna River,  
Kelly (Twp)

BMS# 59101100100671

Project Description: Bridge Replacement on Third St (SR 1011) over Tributary to Susquehanna River, in Kelly Township, Union County.

Project Costs(In Thousands)						
Fund	2027	2028	2029	2030	2031 - 2034	2035 - 2038
Federal:	\$0	\$0	\$340	\$0	\$351	\$0
State:	\$0	\$0	\$85	\$0	\$2000	\$0
Local/Other:	\$0	\$0	\$0	\$0	\$0	\$0
	2027	2028	2029	2030	2031 - 2034	2035 - 2038
Period Totals:	\$0	\$0	\$425	\$0	\$2,351	\$0
Total FFY 2027-2038 Cost	\$2,776					

PennDOT Project Id: 99141

Project Administrator: PennDOT

Title: SR 1011 over Tributary to Susquehanna River

Improvement Type: Bridge Replacement

State Route: 1011

Municipality: White Deer (TWP)

Air Quality Status: AQ Conformity Does Not Apply

Actual Construction Bid Date:

Estimated Construction Bid Date: 9/1/2029

Location: SR 1011 over Tributary to Susquehanna River,  
White Deer (Twp)

BMS# 59101100201194

Project Description: Bridge Replacement on Old Route 15 Road (SR 1011) over Tributary to Susquehanna River, in White Deer Township, Union County

Project Costs(In Thousands)						
Fund	2027	2028	2029	2030	2031 - 2034	2035 - 2038
Federal:	\$100	\$80	\$144	\$1419	\$81	\$0
State:	\$0	\$20	\$61	\$65	\$0	\$0
Local/Other:	\$0	\$0	\$0	\$0	\$0	\$0
	2027	2028	2029	2030	2031 - 2034	2035 - 2038
Period Totals:	\$100	\$100	\$205	\$1,484	\$81	\$0
Total FFY 2027-2038 Cost	\$1,970					

PennDOT Project Id: 99242

**Project Administrator:** PennDOT  
**Improvement Type:** Slope Failure  
**Municipality:** Gregg (TWP)

**Title:** North Bound at North Hill Rd  
**State Route:** 15  
**Air Quality Status:** AQ Conformity Does Not Apply

**Actual Construction Bid Date:**

**Estimated Construction Bid Date:** 1/1/2029

**Location:** SR 15 North bound between White Deer Hole Creek and Gregg/White Deer Township's line, Gregg (Twp)

SR 15 0420/1500 - 0420/1700

**Project Description:** Roadway slope stabilization on State Route 15 North between White Deer Hole Creek and Gregg/White Deer Township's line in Gregg Township, Union County. Repairing and upgrading embankments to increase flood resilience of the state highway network.

Project Costs(In Thousands)						
Fund	2027	2028	2029	2030	2031 - 2034	2035 - 2038
Federal:	\$0	\$0	\$2549	\$919	\$300	\$0
State:	\$250	\$500	\$200	\$100	\$0	\$0
Local/Other:	\$0	\$0	\$0	\$0	\$0	\$0
	<b>2027</b>	<b>2028</b>	<b>2029</b>	<b>2030</b>	<b>2031 - 2034</b>	<b>2035 - 2038</b>
<b>Period Totals:</b>	\$250	\$500	\$2,749	\$1,019	\$300	\$0
<b>Total FFY 2027-2038 Cost</b>	<b>\$4,818</b>					

PennDOT Project Id: 99249

**Project Administrator:** PennDOT  
**Improvement Type:** Resurface  
**Municipality:** White Deer (TWP)

**Title:** High St to SR 1010  
**State Route:** 1011  
**Air Quality Status:** AQ Conformity Does Not Apply

**Actual Construction Bid Date:**

**Estimated Construction Bid Date:**

**Location:** SR 1011 from High Street to SR 1010, White Deer Twp.

0020/0000 TO 0090/1750

**Project Description:** Resurface Old Route 15 (SR 1011) from High Street to White Deer Pike (SR 1010), in White Deer Township, Union County.

Project Costs(In Thousands)						
Fund	2027	2028	2029	2030	2031 - 2034	2035 - 2038
Federal:	\$0	\$0	\$0	\$0	\$0	\$0
State:	\$300	\$325	\$0	\$0	\$0	\$0
Local/Other:	\$0	\$0	\$0	\$0	\$0	\$0
	<b>2027</b>	<b>2028</b>	<b>2029</b>	<b>2030</b>	<b>2031 - 2034</b>	<b>2035 - 2038</b>
<b>Period Totals:</b>	\$300	\$325	\$0	\$0	\$0	\$0
<b>Total FFY 2027-2038 Cost</b>	<b>\$625</b>					

PennDOT Project Id: 99273

**Project Administrator:** PennDOT  
**Improvement Type:** Resurface  
**Municipality:** Gregg (TWP)

**Title:** White Deer Township - Joe Road to SR 44  
**State Route:** 15  
**Air Quality Status:** AQ Conformity Does Not Apply

**Actual Construction Bid Date:**

**Estimated Construction Bid Date:** 1/1/2028

**Location:** White Deer Township - Joe Road to SR 44  
 Gregg Township  
 Seg 0410/0745 to 0440/3141  
 Seg 0411/0487 to 0421/2144

**Project Description:** Resurface State Route 15 from the White Deer Township Line to the Village of Allenwood in Gregg and White Deer Townships, Union County

Project Costs(In Thousands)						
Fund	2027	2028	2029	2030	2031 - 2034	2035 - 2038
Federal:	\$0	\$0	\$0	\$0	\$0	\$0
State:	\$0	\$675	\$325	\$0	\$0	\$0
Local/Other:	\$0	\$0	\$0	\$0	\$0	\$0
	<b>2027</b>	<b>2028</b>	<b>2029</b>	<b>2030</b>	<b>2031 - 2034</b>	<b>2035 - 2038</b>
<b>Period Totals:</b>	\$0	\$675	\$325	\$0	\$0	\$0
<b>Total FFY 2027-2038 Cost</b>	<b>\$1,000</b>					

PennDOT Project Id: 105516

Project Administrator: PennDOT

Title: Mile Run to Clinton County

Improvement Type: Resurface

State Route: 80

Municipality: Lewis (TWP)

Air Quality Status: AQ Conformity Does Not Apply

Actual Construction Bid Date:

Estimated Construction Bid Date: 3/26/2028

Location: Lewis & West Buffalo Twps  
Segment 1945/0000 - 1991/1337

Project Description: Mill and Resurface Roadway Interstate 80 West from the Union County line to Mile Run in Lewis and West Buffalo Townships, Union County

Project Costs(In Thousands)						
Fund	2027	2028	2029	2030	2031 - 2034	2035 - 2038
Federal:	\$125	\$125	\$708	\$1992	\$2300	\$0
State:	\$0	\$0	\$0	\$0	\$0	\$0
Local/Other:	\$0	\$0	\$0	\$0	\$0	\$0
	2027	2028	2029	2030	2031 - 2034	2035 - 2038
Period Totals:	\$125	\$125	\$708	\$1,992	\$2,300	\$0
Total FFY 2027-2038 Cost	\$5,250					

PennDOT Project Id: 108425

Project Administrator: PennDOT

Title: Joe Rd to SR 1010

Improvement Type: Resurface

State Route: 15

Municipality: White Deer (TWP)

Air Quality Status: AQ Conformity Does Not Apply

Actual Construction Bid Date:

Estimated Construction Bid Date: 1/1/2028

Location: White Deer Twp  
0370/2512 TO 0410/0745  
0371/2498 TO 0411/0487

Project Description: Mill and resurface State Route 15 from Joe Rd to White Deer Park (SR 1010) in White Deer Township, Union County

Project Costs(In Thousands)						
Fund	2027	2028	2029	2030	2031 - 2034	2035 - 2038
Federal:	\$0	\$0	\$0	\$0	\$0	\$0
State:	\$159	\$1100	\$1000	\$0	\$0	\$0
Local/Other:	\$0	\$0	\$0	\$0	\$0	\$0
	2027	2028	2029	2030	2031 - 2034	2035 - 2038
Period Totals:	\$159	\$1,100	\$1,000	\$0	\$0	\$0
Total FFY 2027-2038 Cost	\$2,259					

PennDOT Project Id: 110231

Project Administrator: PennDOT

Title: Mile Run to SR 1010 EB

Improvement Type: Surface Treatment Micro-surfacing

State Route: 80

Municipality: West Buffalo (TWP)

Air Quality Status: AQ Conformity Does Not Apply

Actual Construction Bid Date:

Estimated Construction Bid Date: 3/25/2027

Location: Mile Run to SR 1010 EB  
West Buffalo Twp

Project Description: Micro-surfacing Interstate 80 from Mile Run to White Deer Pike (SR 1010), in West Buffalo and White Deer Townships, Union County.

Project Costs(In Thousands)						
Fund	2027	2028	2029	2030	2031 - 2034	2035 - 2038
Federal:	\$750	\$750	\$0	\$0	\$0	\$0
State:	\$10	\$0	\$0	\$0	\$0	\$0
Local/Other:	\$0	\$0	\$0	\$0	\$0	\$0
	2027	2028	2029	2030	2031 - 2034	2035 - 2038
Period Totals:	\$760	\$750	\$0	\$0	\$0	\$0
Total FFY 2027-2038 Cost	\$1,510					

PennDOT Project Id: 113459

Project Administrator: PennDOT

Title: T-319 over Penns Creek (Union Cnty #23)

Improvement Type: Bridge Rehabilitation

State Route: 0

Municipality: Hartley (TWP)

Air Quality Status: AQ Conformity Does Not Apply

Actual Construction Bid Date:

Estimated Construction Bid Date: 1/28/2027

Location: T-319 over Penns Creek in Hartley Township, Union County

Project Description: Local Bridge Improvement on Covered Bridge Rd (T-319) over Penns Creek in Hartley Township, Union County

Project Costs(In Thousands)						
Fund	2027	2028	2029	2030	2031 - 2034	2035 - 2038
Federal:	\$1640	\$360	\$0	\$0	\$0	\$0
State:	\$308	\$68	\$0	\$0	\$0	\$0
Local/Other:	\$103	\$23	\$0	\$0	\$0	\$0
	2027	2028	2029	2030	2031 - 2034	2035 - 2038
Period Totals:	\$2,051	\$451	\$0	\$0	\$0	\$0
Total FFY 2027-2038 Cost	\$2,502					

PennDOT Project Id: 113612

Project Administrator: PennDOT

Title: Mile Run to SR 1010 WB

Improvement Type: Resurface

State Route: 80

Municipality: West Buffalo (TWP)

Air Quality Status: AQ Conformity Does Not Apply

Actual Construction Bid Date: 1/15/2026

Estimated Construction Bid Date: 1/15/2026

Location: Mile Run to SR 1010  
West Buffalo & White Deer Twps

Project Description: Mill and resurface Interstate 80 West from Mile Run to White Deer Pike (SR 1010), in West Buffalo and White Deer Townships, Union County

Project Costs(In Thousands)						
Fund	2027	2028	2029	2030	2031 - 2034	2035 - 2038
Federal:	\$3708	\$1671	\$0	\$0	\$0	\$0
State:	\$15	\$0	\$0	\$0	\$0	\$0
Local/Other:	\$0	\$0	\$0	\$0	\$0	\$0
	2027	2028	2029	2030	2031 - 2034	2035 - 2038
Period Totals:	\$3,723	\$1,671	\$0	\$0	\$0	\$0
Total FFY 2027-2038 Cost	\$5,394					

PennDOT Project Id: 114379

Project Administrator: PennDOT

Title: Snyder Co to SR 304

Improvement Type: Resurface

State Route: 15

Municipality: Union (TWP)

Air Quality Status: AQ Conformity Does Not Apply

Actual Construction Bid Date:

Estimated Construction Bid Date: 1/1/2028

Location: SR 15 in Union Twp. Union County

Project Description: Mill and resurface on State Route 15 from the Snyder County line to State Route 304, in Union Township. Union County

Project Costs(In Thousands)						
Fund	2027	2028	2029	2030	2031 - 2034	2035 - 2038
Federal:	\$0	\$0	\$0	\$0	\$0	\$0
State:	\$250	\$575	\$3000	\$0	\$0	\$0
Local/Other:	\$0	\$0	\$0	\$0	\$0	\$0
	2027	2028	2029	2030	2031 - 2034	2035 - 2038
Period Totals:	\$250	\$575	\$3,000	\$0	\$0	\$0
Total FFY 2027-2038 Cost	\$3,825					

PennDOT Project Id: 115565

Project Administrator: PennDOT

Title: SR 44 TO BRYSON RD

Improvement Type: Resurface

State Route: 15

Municipality: Gregg (TWP)

Air Quality Status: AQ Conformity Does Not Apply

Actual Construction Bid Date:

Estimated Construction Bid Date: 4/29/2027

Location: SR 44 TO BRYSON RD  
Gregg Twp

Project Description: Mill and resurface State Route 15 from SR 44 TO BRYSON RD, in Gregg Township, Union County

Project Costs(In Thousands)						
Fund	2027	2028	2029	2030	2031 - 2034	2035 - 2038
Federal:	\$280	\$1722	\$748	\$0	\$0	\$0
State:	\$50	\$0	\$0	\$0	\$0	\$0
Local/Other:	\$0	\$0	\$0	\$0	\$0	\$0
	<b>2027</b>	<b>2028</b>	<b>2029</b>	<b>2030</b>	<b>2031 - 2034</b>	<b>2035 - 2038</b>
Period Totals:	\$330	\$1,722	\$748	\$0	\$0	\$0
<b>Total FFY 2027-2038 Cost</b>	<b>\$2,800</b>					

PennDOT Project Id: 116354

Project Administrator: PennDOT

Title: Penn St to Kaiser Run Rd

Improvement Type: Resurface

State Route: 45

Municipality: Hartleton (BORO)

Air Quality Status: AQ Conformity Does Not Apply

Actual Construction Bid Date:

Estimated Construction Bid Date: 7/1/2027

Location: Penn St to Kaiser Run Rd  
Hartleton Boro & Lewis Twp

Project Description: Resurface State Route 45 from Penn Street to Kaiser Run Road, in Hartleton Borough and Lewis Township, Union County

Project Costs(In Thousands)						
Fund	2027	2028	2029	2030	2031 - 2034	2035 - 2038
Federal:	\$0	\$0	\$0	\$0	\$0	\$0
State:	\$265	\$250	\$0	\$0	\$0	\$0
Local/Other:	\$0	\$0	\$0	\$0	\$0	\$0
	<b>2027</b>	<b>2028</b>	<b>2029</b>	<b>2030</b>	<b>2031 - 2034</b>	<b>2035 - 2038</b>
Period Totals:	\$265	\$250	\$0	\$0	\$0	\$0
<b>Total FFY 2027-2038 Cost</b>	<b>\$515</b>					

PennDOT Project Id: 117418

Project Administrator: PennDOT

Title: SR 15 to Susquehanna River

Improvement Type: Resurface

State Route: 44

Municipality: Gregg (TWP)

Air Quality Status: AQ Conformity Does Not Apply

Actual Construction Bid Date:

Estimated Construction Bid Date: 4/29/2027

Location: SR 44 from SR 15 to Susquehanna River, Gregg (Twp), Union County

Project Description: Mill and resurface State Route 44 from State Route 15 to Susquehanna River, in Gregg Township, Union County.

Project Costs(In Thousands)						
Fund	2027	2028	2029	2030	2031 - 2034	2035 - 2038
Federal:	\$0	\$0	\$0	\$0	\$0	\$0
State:	\$210	\$300	\$0	\$0	\$0	\$0
Local/Other:	\$0	\$0	\$0	\$0	\$0	\$0
	<b>2027</b>	<b>2028</b>	<b>2029</b>	<b>2030</b>	<b>2031 - 2034</b>	<b>2035 - 2038</b>
Period Totals:	\$210	\$300	\$0	\$0	\$0	\$0
<b>Total FFY 2027-2038 Cost</b>	<b>\$510</b>					

**PennDOT Project Id:** 120868

**Project Administrator:** PennDOT

**Title:** T-454 (Turtle Crk Rd) ov Turtle Crk

**Improvement Type:** Bridge Replacement

**State Route:** 0

**Municipality:** East Buffalo (TWP)

**Air Quality Status:** AQ Conformity Does Not Apply

**Actual Construction Bid Date:**

**Estimated Construction Bid Date:** 1/1/2027

**Location:** T-454 (Turtle Creek Road) over Turtle Creek in East Buffalo Township, Union County

**Project Description:** Bridge Replacement Turtle Creek Road (T-454) over Turtle Creek in East Buffalo Township, Union County

Project Costs(In Thousands)						
Fund	2027	2028	2029	2030	2031 - 2034	2035 - 2038
Federal:	\$0	\$0	\$0	\$0	\$0	\$0
State:	\$350	\$262	\$0	\$0	\$0	\$0
Local/Other:	\$88	\$66	\$0	\$0	\$0	\$0
	<b>2027</b>	<b>2028</b>	<b>2029</b>	<b>2030</b>	<b>2031 - 2034</b>	<b>2035 - 2038</b>
<b>Period Totals:</b>	\$438	\$328	\$0	\$0	\$0	\$0
<b>Total FFY 2027-2038 Cost</b>	<b>\$766</b>					

**PennDOT Project Id:** 121734

**Project Administrator:** PennDOT

**Title:** SR 45 to Green Ridge Road

**Improvement Type:** Resurface

**State Route:** 3007

**Municipality:** Mifflinburg (BORO)

**Air Quality Status:** AQ Conformity Does Not Apply

**Actual Construction Bid Date:**

**Estimated Construction Bid Date:** 4/8/2027

**Location:** SR 45 to Green Ridge Road  
Mifflinburg Boro & West Buffalo Twp

**Project Description:** Resurface Forest Hill Road (SR 3007) from State Route 45 to Green Ridge Road in Mifflinburg Borough & West Buffalo Township, Union County

Project Costs(In Thousands)						
Fund	2027	2028	2029	2030	2031 - 2034	2035 - 2038
Federal:	\$0	\$0	\$0	\$0	\$0	\$0
State:	\$500	\$0	\$0	\$0	\$0	\$0
Local/Other:	\$0	\$0	\$0	\$0	\$0	\$0
	<b>2027</b>	<b>2028</b>	<b>2029</b>	<b>2030</b>	<b>2031 - 2034</b>	<b>2035 - 2038</b>
<b>Period Totals:</b>	\$500	\$0	\$0	\$0	\$0	\$0
<b>Total FFY 2027-2038 Cost</b>	<b>\$500</b>					

**PennDOT Project Id:** 122390

**Project Administrator:** PennDOT

**Title:** Type A Signs

**Improvement Type:** Signing

**State Route:** 80

**Municipality:** Lewis (TWP)

**Air Quality Status:** AQ Conformity Does Not Apply

**Actual Construction Bid Date:**

**Estimated Construction Bid Date:** 1/1/2028

**Location:** Union County  
Various Twps. / Boro.

**Project Description:** SEDA-COG Type A Sign Replacement on SR 180, Various Twps. / Boro., Union Co

Project Costs(In Thousands)						
Fund	2027	2028	2029	2030	2031 - 2034	2035 - 2038
Federal:	\$0	\$0	\$0	\$0	\$0	\$0
State:	\$0	\$300	\$25	\$0	\$0	\$0
Local/Other:	\$0	\$0	\$0	\$0	\$0	\$0
	<b>2027</b>	<b>2028</b>	<b>2029</b>	<b>2030</b>	<b>2031 - 2034</b>	<b>2035 - 2038</b>
<b>Period Totals:</b>	\$0	\$300	\$25	\$0	\$0	\$0
<b>Total FFY 2027-2038 Cost</b>	<b>\$325</b>					

**PennDOT Project Id:** 123237

**Project Administrator:** PennDOT

**Improvement Type:** Drainage Improvement

**Municipality:** West Buffalo (TWP)

**Title:** SR 192 - Hidden Valley Campground Duckweed Pipe

**State Route:** 192

**Air Quality Status:** AQ Conformity Does Not Apply

**Actual Construction Bid Date:**

**Estimated Construction Bid Date:** 4/8/2027

**Location:** SR 192  
West Buffalo Twp

**Project Description:** Pipe replacement on SR 192 in West Buffalo Twp, Union Co

<b>Project Costs(In Thousands)</b>						
<b>Fund</b>	<b>2027</b>	<b>2028</b>	<b>2029</b>	<b>2030</b>	<b>2031 - 2034</b>	<b>2035 - 2038</b>
<b>Federal:</b>	\$0	\$0	\$0	\$0	\$0	\$0
<b>State:</b>	\$200	\$0	\$0	\$0	\$0	\$0
<b>Local/Other:</b>	\$0	\$0	\$0	\$0	\$0	\$0
	<b>2027</b>	<b>2028</b>	<b>2029</b>	<b>2030</b>	<b>2031 - 2034</b>	<b>2035 - 2038</b>
<b>Period Totals:</b>	\$200	\$0	\$0	\$0	\$0	\$0
<b>Total FFY 2027-2038 Cost</b>	<b>\$200</b>					

RPT# TIP206D

Project Information			FFY 2027 Costs					FFY 2028 Costs					FFY 2029 Costs					FFY 2030 Costs									
Project	Project Title	Sponsor	Fed.	Federal	St.	State	Local	Total	Fed.	Federal	St.	State	Local	Total	Fed.	Federal	St.	State	Local	Total	Fed.	Federal	St.	State	Local	Total	Totals
115130	Upgrade server/networking	CARS																					OTH-S	10,000		10,000	10,000
115132	Replace Computers	CARS																					OTH-S	10,000		10,000	10,000
115139	Purchase Tablets	CARS			OTH-S	6,000		6,000																			6,000
115140	Purchase Vehicles	CARS			OTH-S	553,000		553,000			OTH-S	443,000		443,000			OTH-S	553,000		553,000			OTH-S	333,000		333,000	1,882,000
121015	Purchase new computer	CARS																					OTH-S	2,000		2,000	2,000
<b>Totals for: Call A Ride Service Inc.</b>						559,000		559,000				443,000		443,000				553,000		553,000				355,000		355,000	1,910,000
115127	Purchase Vehicles	GHS					1,136,000	1,136,000					1,193,000	1,193,000					1,252,000	1,252,000					1,315,000	1,315,000	4,896,000
<b>Totals for: Geisinger Health System Foundation</b>							1,136,000	1,136,000					1,193,000	1,193,000					1,252,000	1,252,000					1,315,000	1,315,000	4,896,000
121017	Purchase Vehicle	LATS					80,000	80,000					410,000	410,000													490,000
<b>Totals for: Lower Anthracite Transit System</b>							80,000	80,000					410,000	410,000													490,000
<b>Overall Totals:</b>						559,000	1,216,000	1,775,000				443,000	1,603,000	2,046,000				553,000	1,252,000	1,805,000				355,000	1,315,000	1,670,000	7,296,000

Call A Ride Service Inc.

PennDOT Project Id: 115130

Title: Upgrade server/networking

Air Quality Status: Exempt from Regional Conformity Analysis

County: Mifflin

Narrative: Upgrade server/networking. Project is programmed in accordance with the Transit Asset Management Plan (TAMP) targets.

Project Costs(In Thousands)							
Fund		2027	2028	2029	2030	2031 - 2034	2035 - 2038
	Federal:	\$0	\$0	\$0	\$0	\$0	\$0
	State:	\$0	\$0	\$0	\$10	\$0	\$0
	Local/Other:	\$0	\$0	\$0	\$0	\$0	\$0
Period Totals		\$0	\$0	\$0	\$10	\$0	\$0
Total FY 2027-2038 Cost		\$10					

PennDOT Project Id: 115132

Title: Replace Computers

Air Quality Status: Exempt from Regional Conformity Analysis

County: Mifflin

Narrative: Replace 5 computers. Project is programmed in accordance with the Transit Asset Management Plan (TAMP) targets.

Project Costs(In Thousands)							
Fund		2027	2028	2029	2030	2031 - 2034	2035 - 2038
	Federal:	\$0	\$0	\$0	\$0	\$0	\$0
	State:	\$0	\$0	\$0	\$10	\$0	\$0
	Local/Other:	\$0	\$0	\$0	\$0	\$0	\$0
Period Totals		\$0	\$0	\$0	\$10	\$0	\$0
Total FY 2027-2038 Cost		\$10					

PennDOT Project Id: 115139

Title: Purchase Tablets

Air Quality Status: Exempt from Regional Conformity Analysis

County: Mifflin

Narrative: Purchase 20 Tablets. Project is programmed in accordance with the Transit Asset Management Plan (TAMP) targets.

Project Costs(In Thousands)							
Fund		2027	2028	2029	2030	2031 - 2034	2035 - 2038
	Federal:	\$0	\$0	\$0	\$0	\$0	\$0
	State:	\$6	\$0	\$0	\$0	\$0	\$0
	Local/Other:	\$0	\$0	\$0	\$0	\$0	\$0
Period Totals		\$6	\$0	\$0	\$0	\$0	\$0
Total FY 2027-2038 Cost		\$6					

PennDOT Project Id: 115140

Title: Purchase Vehicles

Air Quality Status: Exempt from Regional Conformity Analysis

County: Mifflin

Narrative: Purchase Vehicles:  
 FFY 2025 purchase 4 vehicles  
 FFY 2026 purchase 2 vehicles  
 FFY 2027 purchase 5 vehicles  
 FFY 2028 purchase 4 vehicles  
 FFY 2029-32 purchase 18 vehicles  
 FFY 2033-36 purchase 9 vehicles

Project is programmed in accordance with the Transit Asset Management Plan (TAMP) targets.

Project Costs(In Thousands)						
Fund	2027	2028	2029	2030	2031 - 2034	2035 - 2038
Federal:	\$0	\$0	\$0	\$0	\$0	\$0
State:	\$553	\$443	\$553	\$333	\$0	\$0
Local/Other:	\$0	\$0	\$0	\$0	\$0	\$0
<b>Period Totals</b>	<b>\$553</b>	<b>\$443</b>	<b>\$553</b>	<b>\$333</b>	<b>\$0</b>	<b>\$0</b>
<b>Total FY 2027-2038 Cost</b>	<b>\$1,882</b>					

PennDOT Project Id: 121015

Title: Purchase new computer

Air Quality Status: Exempt from Regional Conformity Analysis

County: Mifflin

FFY 2029-2032 Purchase a new computer. Project is programmed in accord with Transit Asset Management Plan (TAMP).

Narrative:

Project Costs(In Thousands)						
Fund	2027	2028	2029	2030	2031 - 2034	2035 - 2038
Federal:	\$0	\$0	\$0	\$0	\$0	\$0
State:	\$0	\$0	\$0	\$2	\$0	\$0
Local/Other:	\$0	\$0	\$0	\$0	\$0	\$0
<b>Period Totals</b>	<b>\$0</b>	<b>\$0</b>	<b>\$0</b>	<b>\$2</b>	<b>\$0</b>	<b>\$0</b>
<b>Total FY 2027-2038 Cost</b>	<b>\$2</b>					

Geisinger Health System Foundation

PennDOT Project Id: 115127

Title: Purchase Vehicles

Air Quality Status: Exempt from Regional Conformity Analysis

County: Montour

Narrative: Purchase Vehicles:  
 FFY 2025 Purchase 6 vehicles  
 FFY 2026 Purchase 6 vehicles  
 FFY 2027 Purchase 6 vehicles  
 FFY 2028 Purchase 6 vehicles

Project is programmed in accordance with the Transit Asset Management Plan (TAMP) targets.

Project Costs(In Thousands)						
Fund	2027	2028	2029	2030	2031 - 2034	2035 - 2038
Federal:	\$0	\$0	\$0	\$0	\$0	\$0
State:	\$0	\$0	\$0	\$0	\$0	\$0
Local/Other:	\$1136	\$1193	\$1252	\$1315	\$0	\$0
<b>Period Totals</b>	<b>\$1,136</b>	<b>\$1,193</b>	<b>\$1,252</b>	<b>\$1,315</b>	<b>\$0</b>	<b>\$0</b>
<b>Total FY 2027-2038 Cost</b>	<b>\$4,896</b>					

Lower Anthracite Transit System

PennDOT Project Id: 121017

Title: Purchase Vehicle

Air Quality Status: Exempt from Regional Conformity Analysis

County: Northumberland

FFY 2025 Purchase 1 vehicle. Project is programmed in accord with Transit Asset Management Plan (TAMP) targets

Narrative:

Project Costs(In Thousands)						
Fund	2027	2028	2029	2030	2031 - 2034	2035 - 2038
Federal:	\$0	\$0	\$0	\$0	\$0	\$0
State:	\$0	\$0	\$0	\$0	\$0	\$0
Local/Other:	\$80	\$410	\$0	\$0	\$0	\$0
<b>Period Totals</b>	<b>\$80</b>	<b>\$410</b>	<b>\$0</b>	<b>\$0</b>	<b>\$0</b>	<b>\$0</b>
<b>Total FY 2027-2038 Cost</b>	<b>\$490</b>					